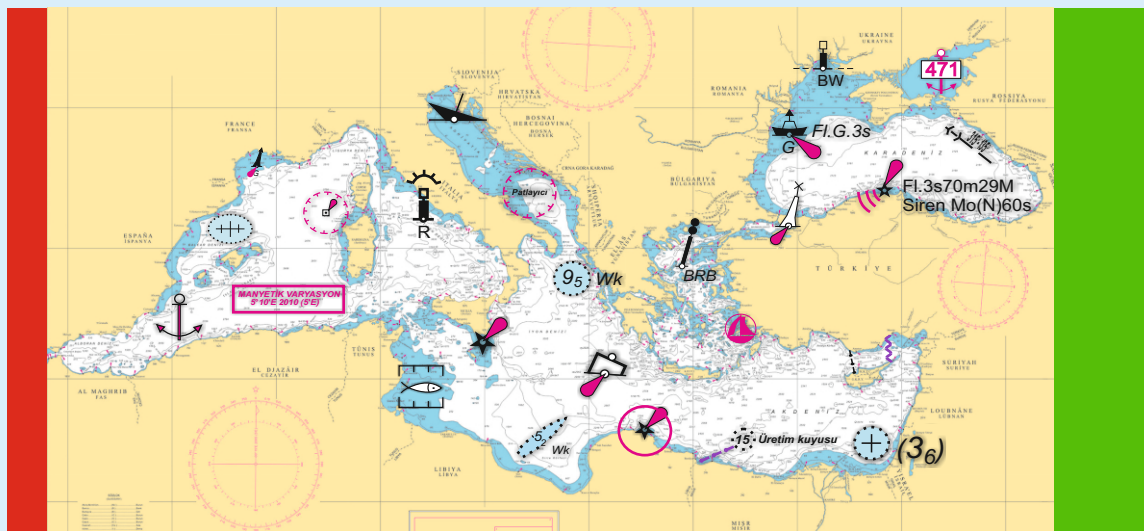




WEEKLY NOTICES TO MARINERS BULLETIN



WEEK : 43
25 OCTOBER 2024

NOTICES TO MARINERS (NtMs) NUMBERS
215 - 218

ISO 9001

BUREAU VERITAS
Certification



OFFICE OF NAVIGATION, HYDROGRAPHY AND OCEANOGRAPHY

CHART AND NAUTICAL PUBLICATION REQUESTS FROM OFFICE OF NAVIGATION, HYDROGRAPHY AND OCEANOGRAPHY

Since chart requests can be processed once the latest amendments are applied, stock is available, and entry transactions are made, requesting authorities/individuals are kindly asked to coordinate with ONHO Accountable Property office beforehand for large quantity of requests.

Coordinating Authority : Accountable Property Office
E-mail : info@shodb.gov.tr
Web : www.shodb.gov.tr
Phone Number : +90 216 322 25 80 Ext.4230-4232
Fax : +90 216 331 05 25



Charts and nautical publications produced by ONHO are sold in ONHO-authorized sale offices. Up-to-date lists are available in Weekly Notices to Mariners. The prices of the charts and nautical publications put up for sale in authorized sale offices are fixed by ONHO.

| | | |
|---|---|---|
| AKADEMİ DENİZCİLİK TİC. VE LTD. ŞTİ. Kemeraltı Cad. Nu.:22 Karaköy/İSTANBUL Telefon : 0 212 251 82 49 Belgegeçer : 0 212 251 85 59 | MİLTA TUR. İŞL. A.Ş. BODRUM MARİNA SB. Neyzen Tevfik Cad. Nu.:5 Bodrum/MUĞLA Telefon : 0 252 316 18 60 Belgegeçer : 0 252 316 14 06 | YILMAZ DENİZ MOTORLARI TİC. LTD. ŞTİ. Kiremithane Mah. Cengiztopel Cd. Torpil Apt. Nu.:52 MERSİN Telefon : 0 324 237 12 80 Belgegeçer : 0 324 237 02 61 |
| AMATÖR DENİZCİLİK FEDERASYONU İKT. İŞL. İstasyon Cad.No:16/1 D:3 Yeşilyurt/İSTANBUL Telefon : 0 212 662 64 58-59 | POYRAZ GEMİ DONANIM, DENETİM SERVİS HİZ. LTD.ŞTİ. Mobilyacılar Sitesi 1. Blok Nu.:19 Kaşüstü Yomra/TRABZON Telefon : 0 462 341 32 28 | ZEKİ KEBİR YAY. DAĞ. PAZ. KIRT. İLT. TUR. TİC. LTD. ŞTİ. Cumhuriyet Mh. Göcek/Muğla Telefon : 0 252 645 10 14 Belgegeçer : 0 252 645 16 82 |
| YATMAR YATÇILIK, DENİZCİLİK TUR. SAN. VE TİC. A.Ş. Kızılay Cad. Nu.:3 Alsancak/İZMİR Telefon : 0 232 421 70 88 Belgegeçer : 0 232 463 15 33 | GLOBAL NAVIGATION SOLUTION YASDEN DZ.MLZ. AŞ. İçmeler Mevkii Sahil Yolu Cd. Denizciler Tic. Mrk. Nu.:25 D:21-22-27 Tuzla/İSTANBUL Telefon : 0 216 493 74 01 | MARINE MARKET DZ.SAN. VE TİC.LTD.ŞTİ. Hacı Mimi Mh. Necatibey Cad. Galata Beyazıt Sk. Nu.: 20 Tophane/İSTANBUL Telefon : 0 212 245 94 31-33 Belgegeçer : 0 212 245 94 35 |
| ÇAĞDAŞ BİLGİSAYAR TİC. VE BSAN. LTD.ŞTİ. Büklüm Sk.Nu.:22/16 Küçükesat/ANKARA Telefon : 0 312 425 18 32 | ŞENTÜRK DENİZ MALZ. SAN. VE TİC. Evliya Çelebi Mh. Giptaş Sanayi Sitesi A Blok Nu.:14 İçmeler-Tuzla/İSTANBUL Telefon : 0 216 447 03 62 | DENİZCİLER DAY. DER. İKTİSADİ İŞL. Fener Kalamış Cad. Yelken Sk. Nu.:3/5 Deniz Apt. Kalamış/İSTANBUL Telefon : 0 216 336 46 53 Belgegeçer : 0 216 336 98 46 |
| EAST MARINE DZ.CİLİK VE TURİZM A.Ş. Kumlar Cad. Nu.:8 Atalar Kartal/İSTANBUL Telefon : 0 216 517 32 43 Belgegeçer : 0 216 517 32 43 | VİRA DENİZCİLİK Kemankeş Mh. Karamustafapaşa Sk. Nu.:59-61 Karaköy/İSTANBUL Telefon : 0 212 244 47 13 Belgegeçer : 0 212 251 74 | |

TABLE OF CONTENTS

- Part 1 Notices to Mariners for Turkish Paper and Leisure Charts
- Part 2 Notices and Amendments for Nautical Publications
- Part 3 Coastal Warnings
- Part 4 NAVAREA-III Warnings
- Part 5 Auxiliary Information for Mariners
- Part 6 General Information

EXPLANATIONS

1. WEEKLY NOTICES TO MARINERS COVERS THE PAPER AND LEISURE CHARTS, NAUTICAL PUBLICATIONS AND NAVIGATIONAL WARNINGS (NAVTEX AND NAVAREA III) IN FORCE.

2. ELECTRONIC NAVIGATIONAL CHARTS (ENCs) PRODUCED BY OFFICE OF NAVIGATION, HYDROGRAPHY AND OCEANOGRAPHY (ONHO) ARE THE OFFICIAL ENCs MEETING THE CHART CARRIAGE REQUIREMENTS FOR VESSELS UNDER INTERNATIONAL CONVENTION ON THE SAFETY OF LIFE AT SEA (SOLAS) TO BE USED ON ELECTRONIC CHART DISPLAYS AND INFORMATION SYSTEMS (ECDIS). THOSE ENCs AND UPDATES ARE PUT UP FOR INTERNATIONAL SALE VIA VALUE ADDED RESELLERS OF INTERNATIONAL CENTER FOR ENCs (IC-ENC)(SEE www.ic.enc.org FOR DETAILED INFORMATION).

3. A. BEARINGS ARE MEASURED CLOCKWISE FROM 000° (TRUE NORTH) TO 359°. THE BEARINGS OF THE LIGHTS ARE GIVEN SEAWARD.

B. AREA COORDINATES ARE GIVEN COUNTER CLOCKWISE FROM LOWER LEFT CORNER EXCEPT THE AREA ADJACENT TO THE SHORELINE.

4. TEMPORARY NOTICES TO MARINERS AND PRELIMINARY NOTICES TO MARINERS ARE INDICATED WITH (T) AND (P), RESPECTIVELY, BEFORE THE PARAGRAPH.

5. MARINERS ARE REQUESTED TO INFORM ONHO WITH THE HYDROGRAPHIC MEMORANDUM AT THE END OF THIS BULLETIN () IN CASE OF ANY INFORMATION RELEVANT TO SAFETY OF NAVIGATION.**

() Temporary Notices to Mariners (T) and Preliminary Notices to Mariners (P) shall be marked on the charts using pencil.*

*(**) The Hydrographic Memorandum is postage-free according to article 396 of the 4th Presidency Decree published in the Official Gazette dated July 15, 2018 and numbered 30479.*

PAPER AND LEISURE CHARTS

| No. | TR Chart No. | Last Update Week-NtM No.-Year | New Chart Date | Latest New Edition Date | Latest Reprint Date |
|-----|----------------|-------------------------------|----------------|-------------------------|---------------------|
| 1. | 2 | ----- | 09.04.1977 | 03.02.2024 | 10.02.2024 |
| 2. | 3 | 10-037-07 | 27.12.1975 | 08.04.2006 | 15.04.2006 |
| 3. | 4 | 39-185-19 | 29.05.1976 | 06.10.2007 | 06.01.2024 |
| 4. | 10 (INT 310) | 10-051-19 | 27.09.1965 | 24.12.2011 | 09.03.2019 |
| 5. | 10 A | 42-214(T)-24 | 03.08.1991 | 14.07.2001 | 25.12.2021 |
| 6. | 10 B | 10-051-19 | 04.05.1991 | 16.02.2013 | 09.03.2019 |
| 7. | 11 (INT 3802) | 42-214(T)-24 | 04.05.1964 | 02.03.2019 | 09.03.2019 |
| 8. | 12 (INT 3804) | ----- | 01.03.1965 | 07.10.2023 | 14.10.2023 |
| 9. | 13 (INT 3806) | ----- | 10.03.1964 | 07.10.2023 | 14.10.2023 |
| 10. | 14 (INT 3808) | 28-144-24 | 01.11.1965 | 11.04.2015 | 02.09.2023 |
| 11. | 14 A | ----- | 01.11.1965 | 15.10.2016 | 22.10.2016 |
| 12. | 15 | 10-051-19 | 26.04.1965 | 11.02.2012 | 10.05.2014 |
| 13. | 16 | ----- | 03.05.1965 | 30.12.2023 | 06.01.2024 |
| 14. | 17 | 11-052-24 | 19.04.1965 | 28.01.2012 | 16.01.2021 |
| 15. | 18 (INT 3800) | 42-214(T)-24 | 12.07.1965 | 01.07.2023 | 08.07.2023 |
| 16. | 19 | 09-050-17 | 04.04.1966 | 12.10.1991 | 25.03.2017 |
| 17. | 20 | 52-212-22 | 04.06.1974 | 20.01.2001 | 16.09.2017 |
| 18. | 20 A | 43-216-24 | 05.11.1994 | 23.12.2023 | 30.12.2023 |
| 19. | 21 | 27-139-24 | 07.06.1969 | 05.05.2018 | 25.06.2022 |
| 20. | 22 A | ----- | 02.08.1986 | 18.03.2023 | 25.03.2023 |
| 21. | 22 B | 37-179-23 | 13.09.1986 | 24.11.2012 | 25.09.2021 |
| 22. | 23 | ----- | 14.08.1971 | 09.12.2023 | 16.12.2023 |
| 23. | 24 | 37-179-23 | 25.03.1963 | 04.03.1995 | 17.06.2017 |
| 24. | 25 | 45-212-19 | 05.12.1975 | 06.04.2019 | 13.04.2019 |
| 25. | 26 | 15-099-17 | 11.12.1976 | 10.07.2004 | 17.03.2018 |
| 26. | 29 (INT 3708) | 42-214(T)-24 | 16.03.1968 | 22.09.2012 | 18.06.2022 |
| 27. | 30 (INT 308) | ----- | 05.03.1972 | 03.02.2024 | 10.02.2024 |
| 28. | 31 | 42-204-23 | 20.12.1971 | 25.05.2002 | 25.09.2021 |
| 29. | 32 (INT 3600) | 46-219-19 | 26.09.1970 | 28.01.2012 | 25.09.2021 |
| 30. | 33 (INT 3602) | 29-156(T)-24 | 11.04.1970 | 17.11.2012 | 07.01.2023 |
| 31. | 34 | 30-152-23 | 23.10.1971 | 31.12.2011 | 25.01.2020 |
| 32. | 35 | ----- | 22.06.1976 | 15.10.2016 | 22.10.2016 |
| 33. | 36 | 03-017-17 | 07.02.1976 | 24.03.2012 | 12.09.2015 |
| 34. | 37 | 07-027-21 | 25.04.2009 | 05.05.2018 | 02.09.2023 |
| 35. | 111 | 42-214(T)-24 | 24.02.1964 | 24.12.2011 | 17.02.2018 |
| 36. | 112 | 30-149-23 | 17.03.1964 | 04.03.2006 | 25.09.2021 |
| 37. | 113 | 42-213-24 | 01.04.1963 | 07.03.2015 | 14.10.2017 |
| 38. | 121 | 17-082-24 | 20.04.1964 | 24.11.2007 | 10.05.2014 |
| 39. | 122 | 28-147-24 | 09.03.1964 | 09.12.2017 | 16.12.2017 |
| 40. | 123 | 28-147-24 | 06.01.1964 | 24.02.2018 | 03.03.2018 |
| 41. | 131 | 33-172-24 | 20.12.1980 | 01.09.2018 | 11.02.2023 |
| 42. | 132 | 23-114-23 | 10.11.1979 | 25.06.2016 | 02.09.2023 |
| 43. | 133 | 38-192-24 | 05.12.1975 | 25.06.2016 | 25.09.2021 |
| 44. | 141 | 41-205-24 | 04.12.1971 | 18.08.2018 | 25.08.2018 |
| 45. | 142 | 38-191-24 | 06.10.1979 | 21.09.2013 | 28.09.2013 |
| 46. | 143 | 12-059-24 | 01.10.1977 | 26.10.2013 | 02.11.2013 |
| 47. | 181 | 42-214(T)-24 | 10.08.1964 | 22.01.2022 | 29.01.2022 |
| 48. | 211 | 38-193-24 | 21.12.1985 | 14.01.2012 | 12.10.2019 |
| 49. | 212 (INT 3750) | 40-201-24 | 07.09.1964 | 13.04.2019 | 27.01.2024 |
| 50. | 213 | 38-193-24 | 18.02.1967 | 20.05.2017 | 25.06.2022 |
| 51. | 214 | 39-195-24 | 17.06.1967 | 22.03.2008 | 11.02.2023 |
| 52. | 215 | 45-218-23 | 19.06.1993 | 08.12.2012 | 11.02.2023 |
| 53. | 221 (INT 3784) | 26-134-24 | 29.07.1967 | 16.02.2013 | 18.12.2021 |
| 54. | 222 | 23-112-24 | 19.08.1967 | 28.05.2005 | 18.02.2023 |
| 55. | 223 | 36-174(T)-23 | 14.10.1967 | 22.08.2015 | 11.02.2023 |
| 56. | 224 | 31-165-24 | 18.11.1967 | 30.08.2003 | 18.12.2021 |
| 57. | 291 | 32-169-24 | 21.11.1966 | 02.06.2018 | 20.01.2024 |
| 58. | 292 | 43-215-24 | 21.01.1967 | 15.10.2016 | 20.01.2024 |
| 59. | 293 | 40-200-24 | 02.12.1963 | 02.09.2023 | 09.09.2023 |
| 60. | 294 | 40-199-24 | 20.12.1969 | 24.03.2012 | 25.02.2023 |

PAPER AND LEISURE CHARTS

| No. | TR Chart No. | Last Update Week- NtM No. - Year | New Chart Date | Lastest New Edition Date | Latest Reprint Date |
|------|-----------------|-------------------------------------|----------------|--------------------------|---------------------|
| 61. | 295 (INT 3752) | 32-170-24 | 10.12.1966 | 11.02.2012 | 06.01.2024 |
| 62. | 311 | 43-216-24 | 18.04.1970 | 15.10.2016 | 25.06.2022 |
| 63. | 312 | 24/25-124-24 | 25.01.1969 | 15.10.2016 | 06.01.2024 |
| 64. | 313 | 24/25-124-24 | 10.08.1968 | 14.10.2023 | 21.10.2023 |
| 65. | 321 | 23-114-24 | 01.02.1969 | 18.03.2006 | 22.06.2019 |
| 66. | 322 (INT 3651) | 23-114-24 | 15.03.1969 | 07.04.2007 | 25.02.2023 |
| 67. | 323 | 37-188-24 | 26.07.1969 | 06.04.2019 | 25.02.2023 |
| 68. | 324 | 24/25-125-24 | 27.11.1969 | 29.04.2017 | 06.05.2017 |
| 69. | 331 | 29-156(T)-24 | 14.06.1965 | 02.06.2018 | 25.09.2021 |
| 70. | 332 | 13-067-24 | 18.10.1969 | 28.03.2009 | 17.02.2018 |
| 71. | 333 (INT 3656) | 41-208-24 | 19.04.1969 | 30.09.2023 | 07.10.2023 |
| 72. | 334 (INT 3660) | 41-210-24 | 02.03.1968 | 06.04.2019 | 13.03.2021 |
| 73. | 335 | ----- | 13.11.1971 | 20.02.2021 | ----- |
| 74. | 341 | 15-101-17 | 19.04.1969 | 29.12.2007 | 18.06.2016 |
| 75. | 342 | 30-152-23 | 10.05.1969 | 13.12.2014 | 17.06.2017 |
| 76. | 343 | 30-160-24 | 12.07.1969 | 24.06.2017 | 01.07.2017 |
| 77. | 344 | 30-160-24 | 17.05.1969 | 28.04.2012 | 20.05.2017 |
| 78. | 345 | 03-012-20 | 04.10.1969 | 04.02.2012 | 08.04.2023 |
| 79. | 1111 | 27-136-24 | 04.05.2013 | ----- | 07.12.2013 |
| 80. | 1121 | 35-169-23 | 29.07.1963 | 29.10.2005 | 29.08.2015 |
| 81. | 1131 | 21-104-23 | 29.07.1963 | 30.01.2016 | 08.04.2023 |
| 82. | 1132 | 11-054-23 | 26.09.2009 | 03.10.2009 | ----- |
| 83. | 1221 | 22-068-20 | 27.04.2013 | ----- | ----- |
| 84. | 1231 | 26-128-24 | 14.05.1963 | 24.03.2012 | 10.05.2014 |
| 85. | 1311 (INT 3856) | 22-095-18 | 02.12.1963 | 22.01.2011 | 11.02.2023 |
| 86. | 1312 | 33-172-24 | 22.10.2011 | ----- | 11.06.2022 |
| 87. | 1321 | 23-114-23 | 02.09.1974 | 25.06.2011 | 07.12.2013 |
| 88. | 1322 | 06-019-20 | 07.02.2009 | ----- | 14.02.2009 |
| 89. | 1331 | 38-192-24 | 12.08.1963 | 23.02.2008 | 01.03.2008 |
| 90. | 1332 | 28-145-24 | 28.07.1979 | 14.04.2018 | 21.04.2018 |
| 91. | 1333 | 37-186-24 | 14.04.2018 | ----- | 21.04.2018 |
| 92. | 1411 (INT 3860) | 36-177-24 | 01.03.1969 | 27.11.2010 | 25.01.2020 |
| 93. | 1412 | 11-051-24 | 16.04.2011 | ----- | 25.05.2013 |
| 94. | 1421 | 01-001-24 | 24.12.1966 | 14.10.2023 | 21.10.2023 |
| 95. | 1431 | 14/15-069-24 | 26.07.1980 | 27.10.2012 | 20.07.2019 |
| 96. | 1432 | 12-060-23 | 22.10.2011 | ----- | 17.06.2017 |
| 97. | 1811 (INT 3758) | 42-214(T)-24 | 28.01.1963 | 05.05.2018 | 25.06.2022 |
| 98. | 2111 | 09-042-24 | 26.06.1971 | 11.11.2017 | 18.11.2017 |
| 99. | 2112 | 14/15-074-24 | 29.08.2009 | ----- | 05.09.2009 |
| 100. | 2121 | 38-193-24 | 02.01.1993 | 17.04.2010 | 07.01.2023 |
| 101. | 2122 | 29-155-24 | 27.03.2010 | ----- | 08.02.2020 |
| 102. | 2123 | 40-201-24 | 20.03.2010 | 02.02.2019 | 07.01.2023 |
| 103. | 2124 | 35-176-24 | 02.01.2010 | 02.02.2019 | 07.01.2023 |
| 104. | 2131 | 31-157-23 | 18.06.1983 | 08.03.2008 | 25.01.2020 |
| 105. | 2132 | 09-043-24 | 08.03.2008 | ----- | 17.06.2017 |
| 106. | 2133 | 09-043-24 | 13.02.2010 | ----- | 09.05.2020 |
| 107. | 2134 | 38-193-24 | 28.01.1984 | 04.05.2013 | 02.09.2023 |
| 108. | 2136 | 09-043-24 | 18.12.1971 | 25.06.2016 | 02.07.2016 |
| 109. | 2141 | 32-118-21 | 30.12.1972 | 08.02.2020 | 02.09.2023 |
| 110. | 2142 | 13-066-19 | 04.08.1973 | 15.01.1994 | 04.06.2011 |
| 111. | 2143 | 39-195-24 | 19.08.1967 | 31.08.2019 | 07.09.2019 |
| 112. | 2144 | 27-133-23 | 06.11.1976 | 04.04.2015 | 08.04.2023 |
| 113. | 2145 | 39-195-24 | 30.12.1972 | 06.10.2007 | 11.03.2023 |
| 114. | 2146 | 39-195-24 | 18.09.1976 | 07.04.2007 | 11.05.2013 |
| 115. | 2147 | 07-031-24 | 16.04.1977 | 02.03.2019 | 16.01.2021 |
| 116. | 2148 | 07-031-24 | 25.06.2011 | 24.11.2012 | 02.03.2019 |
| 117. | 2150 | ----- | 08.01.2011 | 26.08.2023 | 02.09.2023 |
| 118. | 2151 | 02-006-24 | 08.12.2012 | 30.07.2016 | 02.03.2019 |
| 119. | 2211 | 44-179(T)-22 | 22.11.1975 | 24.11.2012 | 18.12.2021 |
| 120. | 2212 (INT 3785) | 26-134-24 | 18.07.1966 | 24.11.2012 | 18.12.2021 |
| 121. | 2213 | 20-100-24 | 24.04.1976 | 24.11.2012 | 25.09.2021 |

PAPER AND LEISURE CHARTS

| No. | TR Chart No. | Last Update Week-NtM No. - Year | New Chart Date | Latest New Edition Date | Latest Reprint Date |
|------|-----------------|---------------------------------|----------------|-------------------------|---------------------|
| 122. | 2214 | 45-219-23 | 07.02.1976 | 01.12.2012 | 25.12.2021 |
| 123. | 2215 | 45-218-23 | 18.02.1989 | 24.11.2012 | 19.04.2014 |
| 124. | 2223 | 41-207-24 | 14.04.1984 | 07.01.2012 | 11.03.2023 |
| 125. | 2224 | 27-140-24 | 23.04.1988 | 09.11.2013 | 11.03.2023 |
| 126. | 2231 | 25/26-129-23 | 01.04.1972 | 27.11.2010 | 20.05.2017 |
| 127. | 2233 | 09-046-23 | 26.09.2009 | ----- | 03.10.2009 |
| 128. | 2234 | 28-149-24 | 10.01.2009 | ----- | 06.07.2013 |
| 129. | 2235 | 28-139-23 | 19.03.1988 | 02.01.2010 | 18.12.2021 |
| 130. | 2241 | 38-131-21 | 11.01.1975 | 06.04.2019 | 18.03.2023 |
| 131. | 2245 | 51-209-22 | 30.05.1981 | 12.08.2017 | 19.08.2017 |
| 132. | 2246 | 40-202-24 | 21.07.1980 | 20.05.2017 | 27.05.2017 |
| 133. | 2247 | 27-134-23 | 10.03.1990 | 13.06.2020 | 20.06.2020 |
| 134. | 2248 | 47-232-23 | 26.05.1990 | ----- | 17.06.2017 |
| 135. | 2911 | 32-169-24 | 25.01.1975 | 06.08.2011 | 07.01.2023 |
| 136. | 2916 | 04-015-24 | 15.10.2005 | 23.11.2019 | 30.11.2019 |
| 137. | 2919 | 36-180-24 | 09.12.1989 | 24.08.2019 | 11.06.2022 |
| 138. | 2920 | 41-206-24 | 20.03.1993 | 15.11.2008 | 03.10.2015 |
| 139. | 2921 (INT 3756) | 42-214(T)-24 | 01.03.1965 | 13.10.2012 | 11.06.2022 |
| 140. | 2921 A | 42-214(T)-24 | 03.10.1992 | 17.12.2011 | 16.01.2021 |
| 141. | 2921 B | 36-178-24 | 03.10.1992 | 19.05.2012 | 18.12.2021 |
| 142. | 2922 | 24/25-120-24 | 20.12.1980 | 12.04.2014 | 20.05.2017 |
| 143. | 2923 (INT 3754) | 40-198-24 | 24.05.1965 | 23.12.2023 | 30.12.2023 |
| 144. | 2924 | 12-061(T)-24 | 10.06.1989 | 02.11.2019 | 09.11.2019 |
| 145. | 2925 | 14/15-072-24 | 20.04.1996 | 29.12.2007 | 25.09.2021 |
| 146. | 2926 | 36-179-24 | 23.02.2002 | 30.01.2016 | 18.12.2021 |
| 147. | 2927 | 32-167-24 | 18.07.1990 | 18.02.2012 | 25.03.2017 |
| 148. | 2928 | 22-107-24 | 15.02.2020 | ----- | 22.02.2020 |
| 149. | 2929 (INT 3757) | 36-179-24 | 05.08.2006 | 04.04.2015 | 11.04.2015 |
| 150. | 2931 | 08-036-24 | 08.08.1981 | 02.06.2018 | 09-06-2018 |
| 151. | 2941 | 36-184-24 | 06.05.1967 | 23.05.2020 | 07.01.2023 |
| 152. | 2942 | 13-066-24 | 23.11.1996 | 04.07.2009 | 11.02.2023 |
| 153. | 2943 | 15-077-23 | 27.12.2014 | ----- | 03.01.2015 |
| 154. | 3110 | 30-158-24 | 28.10.2000 | 18.01.2020 | 25.01.2020 |
| 155. | 3111 | 02-007-24 | 27.03.1971 | 09.11.2019 | 16.11.2019 |
| 156. | 3112 | 23-113-24 | 22.08.1992 | ----- | 18.05.2013 |
| 157. | 3113 | ----- | 16.05.1992 | 23.12.2023 | 30.12.2023 |
| 158. | 3121 | 43-216-24 | 07.02.1970 | 25.06.2011 | 11.02.2023 |
| 159. | 3122 | 43-217-24 | 28.10.2000 | 31.12.2011 | 27.01.2024 |
| 160. | 3123 | 49-244-23 | 23.10.2010 | ----- | 20.05.2017 |
| 161. | 3131 | 34-123-21 | 20.02.1993 | 17.12.2005 | 18.05.2013 |
| 162. | 3211 | 21-080-22 | 05.06.1971 | 17.12.2005 | 25.09.2021 |
| 163. | 3212 | 22-108-24 | 28.10.2000 | 10.12.2011 | 20.05.2017 |
| 164. | 3221 (INT 3653) | 30-159-24 | 02.07.1986 | 10.12.2011 | 31.01.2015 |
| 165. | 3222 (INT 3652) | 30-159-24 | 14.06.1980 | 15.07.2006 | 25.03.2017 |
| 166. | 3223 | 23-114-24 | 24.03.2007 | ----- | 25.09.2021 |
| 167. | 3310 | 29-156(T)-24 | 21.02.2009 | ----- | 25.09.2021 |
| 168. | 3331 (INT 3657) | 41-208-24 | 20.12.1969 | 19.05.2018 | 26.05.2018 |
| 169. | 3341 | 28-151-24 | 01.04.1963 | 18.08.2018 | 08.04.2023 |
| 170. | 3342 (INT 3661) | 36-183-24 | 25.03.1963 | 16.06.2018 | 25.09.2021 |
| 171. | 3343 (INT 3794) | 41-210-24 | 14.07.2007 | 09.05.2015 | 25.09.2021 |
| 172. | 3344 | 04-019(T)-24 | 08.01.1994 | 19.05.2018 | 27.01.2024 |
| 173. | 3361 | 41-200-11 | 10.09.1980 | 03.12.2005 | 18.05.2013 |
| 174. | 3401 | 40-188-19 | 24.01.1970 | 13.07.2013 | 15.04.2017 |
| 175. | 3402 | 28-152-24 | 08.08.1970 | 20.07.2013 | 14.02.2015 |
| 176. | 3403 | ----- | 26.04.2003 | 02.09.2023 | 09.09.2023 |
| 177. | 8005 | 31-194-10 | 20.12.1975 | ----- | 31.07.2010 |
| 178. | 8006 | 52-214-22 | 04.05.1985 | ----- | 31.07.2010 |
| 179. | 8007 | ----- | 23.01.2016 | ----- | 06.02.2016 |
| 180. | 9111 | ----- | 22.12.2022 | ----- | 22.12.2022 |

PAPER AND LEISURE CHARTS

| No. | TR Chart No. | Last Update Week-NtM No.-Year | New Chart Date | Latest New Edition Date | Latest Reprint Date |
|-----|--------------|-------------------------------|----------------|-------------------------|---------------------|
| 1. | 2002_1 | 37-179-23 | 09.05.2009 | ----- | 16.02.2013 |
| 2. | 2002_2 | 10-048-24 | 09.05.2009 | ----- | 16.02.2013 |
| 3. | 2002_3 | 38-193-24 | 09.05.2009 | ----- | 16.02.2013 |
| 4. | 2002_4 | 38-193-24 | 09.05.2009 | ----- | 16.02.2013 |
| 5. | 2002_5 | 38-193-24 | 09.05.2009 | ----- | 16.02.2013 |
| 6. | 2002_6 | 09-043-24 | 09.05.2009 | ----- | 16.02.2013 |
| 7. | 2002_7 | 27-133-23 | 09.05.2009 | ----- | 16.02.2013 |
| 8. | 2002_8 | 39-195-24 | 09.05.2009 | ----- | 16.02.2013 |
| 9. | 2002_9 | 39-195-24 | 09.05.2009 | ----- | 16.02.2013 |
| 10. | 2002_10 | 27-133-23 | 09.05.2009 | ----- | 16.02.2013 |
| 11. | 2002_11 | 09-042-24 | 09.05.2009 | ----- | 16.02.2013 |
| 12. | 2002_12 | 27-133-23 | 09.05.2009 | ----- | 16.02.2013 |
| 13. | 2002_13 | 19-097-23 | 09.05.2009 | ----- | 16.02.2013 |
| 14. | 2002_14 | 39-195-24 | 09.05.2009 | ----- | 16.02.2013 |
| 15. | 2002_15 | 01-005-15 | 09.05.2009 | ----- | 16.02.2013 |
| 16. | 2003_1 | 50-205-22 | 21.03.2009 | ----- | 06.11.2021 |
| 17. | 2003_2 | 44-213-23 | 21.03.2009 | ----- | 06.11.2021 |
| 18. | 2003_3 | 11-067-17 | 21.03.2009 | ----- | 06.11.2021 |
| 19. | 2003_4 | 23-112-24 | 21.03.2009 | ----- | 06.11.2021 |
| 20. | 2003_5 | 24/25-122-24 | 21.03.2009 | ----- | 06.11.2021 |
| 21. | 2003_6 | 28-149-24 | 21.03.2009 | ----- | 06.11.2021 |
| 22. | 2003_7 | 45-218-23 | 21.03.2009 | ----- | 06.11.2021 |
| 23. | 2003_8 | 20-100-24 | 21.03.2009 | ----- | 06.11.2021 |
| 24. | 2003_9 | 26-134-24 | 21.03.2009 | ----- | 06.11.2021 |
| 25. | 2003_10 | 25-111-18 | 21.03.2009 | ----- | 06.11.2021 |
| 26. | 2003_11 | 45-219-23 | 21.03.2009 | ----- | 06.11.2021 |
| 27. | 2003_12 | 39-154-22 | 21.03.2009 | ----- | 06.11.2021 |
| 28. | 2003_13 | 45-219-23 | 21.03.2009 | ----- | 06.11.2021 |
| 29. | 2003_14 | 18-073-21 | 21.03.2009 | ----- | 06.11.2021 |
| 30. | 2003_15 | 27-140-24 | 21.03.2009 | ----- | 06.11.2021 |
| 31. | 2003_16 | 18-073-21 | 21.03.2009 | ----- | 06.11.2021 |
| 32. | 2004_1 | 09-036-16 | 26.05.2007 | 08.02.2020 | 15.02.2020 |
| 33. | 2004_2 | 25/26-129-23 | 26.05.2007 | 08.02.2020 | 15.02.2020 |
| 34. | 2004_3 | 51-209-22 | 26.05.2007 | 08.02.2020 | 15.02.2020 |
| 35. | 2004_4 | 06-027-24 | 26.05.2007 | 08.02.2020 | 15.02.2020 |
| 36. | 2004_5 | 25/26-129-23 | 26.05.2007 | 08.02.2020 | 15.02.2020 |
| 37. | 2004_6 | 50-294-17 | 26.05.2007 | 08.02.2020 | 15.02.2020 |
| 38. | 2004_7 | 51-209-22 | 26.05.2007 | 08.02.2020 | 15.02.2020 |
| 39. | 2004_8 | 40-202-24 | 26.05.2007 | 08.02.2020 | 15.02.2020 |
| 40. | 2004_9 | 40-202-24 | 26.05.2007 | 08.02.2020 | 15.02.2020 |
| 41. | 2004_10 | 40-161-22 | 26.05.2007 | 08.02.2020 | 15.02.2020 |
| 42. | 2004_11 | 27-134-23 | 26.05.2007 | 08.02.2020 | 15.02.2020 |
| 43. | 2004_12 | 40-161-22 | 08.11.2020 | 08.02.2020 | 15.02.2020 |
| 44. | 2004_13 | 47-232-23 | 26.05.2007 | 08.02.2020 | 15.02.2020 |
| 45. | 2004_14 | 47-232-23 | 26.05.2007 | 08.02.2020 | 15.02.2020 |

PAPER AND LEISURE CHARTS

| No. | TR Chart No. | Last Update Week-NtM No.-Year | New Chart Date | Latest New Edition Date | Latest Reprint Date |
|------|--------------|-------------------------------|----------------|-------------------------|---------------------|
| 46. | 2901_1 | 42-214(T)-24 | 01.03.2008 | ----- | 09.10.2021 |
| 47. | 2901_2 | 36-181-24 | 01.03.2008 | ----- | 09.10.2021 |
| 48. | 2901_3 | 32-168-24 | 01.03.2008 | ----- | 09.10.2021 |
| 49. | 2901_4 | 43-215-24 | 01.03.2008 | ----- | 09.10.2021 |
| 50. | 2901_5 | 40-199-24 | 01.03.2008 | ----- | 09.10.2021 |
| 51. | 2901_6 | 36-179-24 | 01.03.2008 | ----- | 09.10.2021 |
| 52. | 2901_7 | 40-198-24 | 01.03.2008 | ----- | 09.10.2021 |
| 53. | 2901_8 | 26-131-24 | 01.03.2008 | ----- | 09.10.2021 |
| 54. | 2901_9 | 32-169-24 | 01.03.2008 | ----- | 09.10.2021 |
| 55. | 2901_10 | 20-100-23 | 01.03.2008 | ----- | 09.10.2021 |
| 56. | 2901_11 | 42-214(T)-24 | 01.03.2008 | ----- | 09.10.2021 |
| 57. | 2901_12 | 36-178-24 | 01.03.2008 | ----- | 09.10.2021 |
| 58. | 2901_13 | 11-053(T)-24 | 01.03.2008 | ----- | 09.10.2021 |
| 59. | 2901_14 | 32-167-24 | 01.03.2008 | ----- | 09.10.2021 |
| 60. | 2901_15 | 36-180-24 | 01.03.2008 | ----- | 09.10.2021 |
| 61. | 2901_16 | 32-168-24 | 01.03.2008 | ----- | 09.10.2021 |
| 62. | 2901_17 | 04-015-24 | 01.03.2008 | ----- | 09.10.2021 |
| 63. | 2901_18 | 48-194-22 | 01.03.2008 | ----- | 09.10.2021 |
| 64. | 2901_19 | 51-276-16 | 01.03.2008 | ----- | 09.10.2021 |
| 65. | 2901_20 | 08-036-24 | 01.03.2008 | ----- | 09.10.2021 |
| 66. | 2901_21 | 13-053-21 | 01.03.2008 | ----- | 09.10.2021 |
| 67. | 2901_22 | 14/15-072-24 | 01.03.2008 | ----- | 09.10.2021 |
| 68. | 2902_1 | 24/25-121-24 | 21.06.2008 | ----- | 13.04.2013 |
| 69. | 2902_2 | 28-137-23 | 21.06.2008 | ----- | 13.04.2013 |
| 70. | 2902_3 | 40-199-24 | 21.06.2008 | ----- | 13.04.2013 |
| 71. | 2902_4 | 36-182-24 | 21.06.2008 | ----- | 13.04.2013 |
| 72. | 2902_5 | 32-170-24 | 21.06.2008 | ----- | 13.04.2013 |
| 73. | 2902_6 | 31-164-24 | 21.06.2008 | ----- | 13.04.2013 |
| 74. | 2902_7 | 35-176-24 | 21.06.2008 | ----- | 13.04.2013 |
| 75. | 2902_8 | 40-201-24 | 21.06.2008 | ----- | 13.04.2013 |
| 76. | 2902_9 | 38-193-24 | 21.06.2008 | ----- | 13.04.2013 |
| 77. | 2902_10 | 28-148-24 | 21.06.2008 | ----- | 13.04.2013 |
| 78. | 2902_11 | 37-187-24 | 21.06.2008 | ----- | 13.04.2013 |
| 79. | 2902_12 | 36-184-24 | 21.06.2008 | ----- | 13.04.2013 |
| 80. | 2902_13 | 13-066-24 | 21.06.2008 | ----- | 13.04.2013 |
| 81. | 2902_14 | 13-066-24 | 21.06.2008 | ----- | 13.04.2013 |
| 82. | 2902_15 | 28-107-22 | 21.06.2008 | ----- | 13.04.2013 |
| 83. | 2902_16 | 29-146-23 | 21.06.2008 | ----- | 13.04.2013 |
| 84. | 2902_17 | 29-155-24 | 21.06.2008 | ----- | 13.04.2013 |
| 85. | 3001_1 | 43-216-24 | 27.05.2006 | 23.05.2020 | 16.12.2023 |
| 86. | 3001_2 | 30-158-24 | 27.05.2006 | 23.05.2020 | 16.12.2023 |
| 87. | 3001_3 | 43-216-24 | 27.05.2006 | 23.05.2020 | 16.12.2023 |
| 88. | 3001_4 | 27-141-24 | 27.05.2006 | 23.05.2020 | 16.12.2023 |
| 89. | 3001_5 | 43-216-24 | 27.05.2006 | 23.05.2020 | 16.12.2023 |
| 90. | 3001_6 | 21-105-24 | 27.05.2006 | 23.05.2020 | 16.12.2023 |
| 91. | 3001_7 | 39-187-23 | 27.05.2006 | 23.05.2020 | 16.12.2023 |
| 92. | 3001_8 | 45-220-23 | 27.05.2006 | 23.05.2020 | 16.12.2023 |
| 93. | 3001_9 | 37-145-22 | 27.05.2006 | 23.05.2020 | 16.12.2023 |
| 94. | 3001_10 | ----- | 27.05.2006 | 23.05.2020 | 16.12.2023 |
| 95. | 3001_11 | 43-216-24 | 27.05.2006 | 23.05.2020 | 16.12.2023 |
| 96. | 3002_1 | 43-216-24 | 27.05.2006 | ----- | 20.05.2023 |
| 97. | 3002_2 | 43-216-24 | 27.05.2006 | ----- | 20.05.2023 |
| 98. | 3002_3 | 38-226-17 | 27.05.2006 | ----- | 20.05.2023 |
| 99. | 3002_4 | 22-108-24 | 27.05.2006 | ----- | 20.05.2023 |
| 100. | 3002_5 | 16-079-24 | 27.05.2006 | ----- | 20.05.2023 |
| 101. | 3002_6 | 43-217-24 | 27.05.2006 | ----- | 20.05.2023 |
| 102. | 3002_7 | 17-086-24 | 27.05.2006 | ----- | 20.05.2023 |
| 103. | 3002_8 | 34-123-21 | 27.05.2006 | ----- | 20.05.2023 |
| 104. | 3002_9 | 21-080-22 | 27.05.2006 | ----- | 20.05.2023 |

1. ANNOUNCEMENTS

NEW CHARTS:

Chart No: Reprint Date : Withdrawn Charts:

NEW EDITIONS:

Chart No: Edition Date : Withdrawn Charts:

REPRINT CHARTS:

Chart No: Reprint Date:

WITHDRAWN CHARTS:

Chart No: Edition Date/ New Chart Date :

2. CORRECTIONS

Ntm No: Paper and Leisure Charts Affected :

| | |
|-----|---|
| 215 | 292 Leisure Chart 2901_4 |
| 216 | 3121 311 20A Leisure Chart 3001_11 Leisure Chart 3001_5 Leisure Chart 3001_3 Leisure Chart 3002_2 Leisure Chart 3001_1 Leisure Chart 3002_1 |
| 217 | 3122 (Göcek Limanı, Plan A) Leisure Chart 3002_6 (Göcek Limanı, Plan A) |

NOTICES TO MARINERS FOR TURKISH PAPER AND LEISURE CHARTS

PART 1

215 SEA OF MARMARA - Gemlik Bay - Mudanya - Zeytinbağı - Light Buoy

SOURCE: General Directorate of Coastal Safety

Chart 292 (Previous Ntm. No: 179/2024) [WGS84 DATUM]

INSERT  Fl. Y. 3s

40°23'.45N, 028°43'.94E
(centred on)

Leisure Chart 2901_4 (Previous Ntm. No: 107/2024) [WGS84 DATUM]

INSERT  Fl. Y. 3s

40°23'.45N, 028°43'.94E
(centred on)

NOTICES TO MARINERS FOR TURKISH PAPER AND LEISURE CHARTS

PART 1

216 **MEDITERRANEAN SEA - Türkiye, Southwest Coast - Turunç - Dalaman - Underwater Cable**
SOURCE: Turk Telekom

Chart 3121 (Previous Ntm. No: 018/2024) [WGS84 DATUM]

INSERT


(Explanation: in Magenta)

36°46'.583N, 028°14'.932E (*Shore*)
36°46'.531N, 028°15'.020E
36°46'.573N, 028°15'.228E
36°46'.590N, 028°15'.685E
36°46'.683N, 028°15'.844E
36°46'.609N, 028°16'.017E
36°46'.772N, 028°17'.430E
36°46'.642N, 028°18'.009E
36°46'.267N, 028°20'.445E
36°45'.510N, 028°21'.536E
36°45'.167N, 028°22'.600E (*East limit*)

Chart 311 (Previous Ntm. No: 173/2024) [WGS84 DATUM]

INSERT


(Explanation: in Magenta)

36°46'.58N, 028°14'.93E (*Shore*)
36°46'.53N, 028°15'.02E
36°46'.57N, 028°15'.23E
36°46'.59N, 028°15'.69E
36°46'.68N, 028°15'.84E
36°46'.61N, 028°16'.02E
36°46'.77N, 028°17'.43E
36°46'.64N, 028°18'.01E
36°46'.27N, 028°20'.45E
36°46'.23N, 028°20'.50E (*East limit*)

216 *continued.*

Chart 20A (New Edition Date: 23.12.2023) [WGS84 DATUM]

INSERT 
(Explanation: in Magenta)

36°46'.58N, 028°14'.93E (*Shore*)
36°46'.61N, 028°16'.02E
36°46'.77N, 028°17'.43E
36°46'.27N, 028°20'.45E
36°44'.27N, 028°25'.39E
36°43'.48N, 028°30'.00E (*East limit*)

Leisure Chart 3001_11 (Previous Ntm. No: 018/2024) [WGS84 DATUM]

INSERT 
(Explanation: in Magenta)

36°46'.583N, 028°14'.932E (*Shore*)
36°46'.531N, 028°15'.020E
36°46'.573N, 028°15'.228E
36°46'.590N, 028°15'.685E
36°46'.683N, 028°15'.844E
36°46'.609N, 028°16'.017E
36°46'.772N, 028°17'.430E
36°46'.642N, 028°18'.009E
36°46'.412N, 028°19'.500E (*East limit*)

Leisure Chart 3001_5 (Previous Ntm. No: 173/2024) [WGS84 DATUM]


INSERT 
(Explanation: in Magenta)

36°46'.58N, 028°14'.93E (*Shore*)
36°46'.53N, 028°15'.02E
36°46'.57N, 028°15'.23E
36°46'.59E, 028°15'.69E
36°46'.68N, 028°15'.84E
36°46'.61N, 028°16'.02E
36°46'.77N, 028°17'.43E
36°46'.64N, 028°18'.01E
36°46'.34N, 028°20'.00E (*East limit*)

216 *continued.*

Leisure Chart 3001_3 (Previous Ntm. No: 237/2023) [WGS84 DATUM]

INSERT


(Explanation: in Magenta)36°46'.58N, 028°14'.93E (*Shore*)

36°46'.53N, 028°15'.02E

36°46'.57N, 028°15'.23E

36°46'.59N, 028°15'.69E

36°46'.68N, 028°15'.84E

36°46'.61N, 028°16'.02E

36°46'.77N, 028°17'.43E

36°46'.64N, 028°18'.01E

36°46'.50N, 028°18'.93E (*South limit*)

Leisure Chart 3002_2 (Previous Ntm. No: 124/2024) [WGS84 DATUM]

INSERT

36°43'.06N, 028°31'.00E (*West limit*)

36°42'.03N, 028°34'.63E

36°40'.91N, 028°38'.55E

36°40'.92N, 028°39'.28E

36°41'.24N, 028°40'.93E

36°41'.26N, 028°41'.95E

36°41'.62N, 028°42'.39E

36°42'.11N, 028°42'.64E

36°42'.28N, 028°42'.70E (*Shore*)

216 *continued.*

Leisure Chart 3001_1 (Previous Ntm. No: 002/2023) [WGS84 DATUM]

INSERT


(Explanation: in Magenta)36°46'.58K, 028°14'.93D (*Shore*)

36°46'.61K, 028°16'.02D

36°46'.77K, 028°17'.43D

36°46'.27K, 028°20'.45D

36°44'.27K, 028°25'.39D

36°43'.06K, 028°31'.00D (*East limit*)

Leisure Chart 3002_1 (Previous Ntm. No: 108/2024) [WGS84 DATUM]

INSERT


(Explanation: in Magenta)36°42'.28K, 028°42'.70D (*Shore*)

36°41'.26K, 028°41'.95D

36°40'.91K, 028°38'.55D

36°44'.27K, 028°25'.39D

36°45'.51K, 028°21'.54D

36°45'.88K, 028°21'.00D (*West limit*)

216 *continued.*

Leisure Chart 3001_1 (Previous Ntm. No: 002/2023) [WGS84 DATUM]

INSERT


(Explanation: in Magenta)

36°46'.58N, 028°14'.93E (*Shore*)

36°46'.61N, 028°16'.02E

36°46'.77N, 028°17'.43E

36°46'.27N, 028°20'.45E

36°44'.27N, 028°25'.39E

36°43'.06N, 028°31'.00E (*East limit*)

Leisure Chart 3002_1 (Previous Ntm. No: 108/2024) [WGS84 DATUM]

INSERT


(Explanation: in Magenta)

36°42'.28N, 028°42'.70E (*Shore*)

36°41'.26N, 028°41'.95E

36°40'.91N, 028°38'.55E

36°44'.27N, 028°25'.39E

36°45'.51N, 028°21'.54E

36°45'.88N, 028°21'.00E (*West limit*)

216 *continued.*

Leisure Chart 3001_1 (Previous Ntm. No: 002/2023) [WGS84 DATUM]

INSERT


(Explanation: in Magenta)

36°46'.58N, 028°14'.93E (*Shore*)

36°46'.61N, 028°16'.02E

36°46'.77N, 028°17'.43E

36°46'.27N, 028°20'.45E

36°44'.27N, 028°25'.39E

36°43'.06N, 028°31'.00E (*East limit*)

Leisure Chart 3002_1 (Previous Ntm. No: 108/2024) [WGS84 DATUM]

INSERT


(Explanation: in Magenta)

36°42'.28N, 028°42'.70E (*Shore*)

36°41'.26N, 028°41'.95E

36°40'.91N, 028°38'.55E

36°44'.27N, 028°25'.39E

36°45'.51N, 028°21'.54E

36°45'.88N, 028°21'.00E (*West limit*)



217 MEDITERRANEAN SEA - Türkiye, South Coast - Fethiye Bay - Göcek - Light Buoy

SOURCE: General Directorate of Coastal Safety

Chart 3122 (Göcek Limanı, Plan A) (Previous Ntm. No: 211/2024) [WGS84 DATUM]

| | | |
|--------|---|---|
| INSERT |  Fl.R.3s | 36°45'.191N, 028°55'.876E (centred on) |
| |  Fl.G.3s | 36°45'.200N, 028°55'.907E (centred on) |

Leisure Chart 3002_6 (Göcek Limanı, Plan A) (Previous Ntm. No: 211/2024) [WGS84 DATUM]

| | | |
|--------|---|---|
| INSERT |  Fl.R.3s | 36°45'.191N, 028°55'.876E (centred on) |
| |  Fl.G.3s | 36°45'.200N, 028°55'.907E (centred on) |

** The printing and distribution of the Weekly Notices to Mariner Bulletin, including block chart corrections, was terminated in 2024. The digital copy of the bulletin will be available on TSK-Net and Web page of the Office of Navigation, Hydrography and Oceanography.*

*** The areas covered by the navigational charts may include marine and mussel farms. They may not all be shown individually and their positions may change. Marine and mussel farms may be marked by lit or unlit buoys or beacons. Mariners are advised to avoid these structures and their associated moorings.*

NAUTICAL PUBLICATIONS

| No. | Nautical Publications | Last Update Week- NtM No.-Year | Latest New Edition Date | Latest Reprint Date |
|-----|---|-----------------------------------|----------------------------|------------------------|
| 1 | Catalogue of Charts and Nautical Publications NY11 | 03-013-2024 | 2022 | --- |
| 2 | Annual Notices to Mariners NY12 | --- | 2021 | --- |
| 3 | List of Lights and Fog Signals NY13 (2022) | 43-218-2024 | 2022 | --- |
| 4 | Sun and Moon Rise/Set Times in Türkiye NY14 | 51-211-2022 | 2014 | --- |
| 5 | Magnetic Compass Correction Guide NY15 | --- | 2001 | --- |
| 6 | Turkish Straits Navigation Guide NY31 | 01-005-2023 | 2020 | 2022 |
| 7 | Ports Regulation NY32 (2019) | --- | 2024 | --- |
| 8 | Colreg's NY33 | --- | 2024 | --- |
| 9 | International Code of Signals NY42 | --- | --- | 2024 |
| 10 | International Sea Buoyage System NY43 | --- | 2015 | --- |
| 11 | Norie's Tables NY44 | --- | --- | 2024 |
| 12 | Symbols and Abbreviations used on Nautical Paper Charts (INT 1) | --- | 2022 | --- |
| 13 | Turkish Territorial Law and United Nations Convention on the Law of the Sea | 45-222-2018 | 2000 | --- |
| 14 | Montreux Convention | --- | 2000 | 2024 |
| 15 | Regulation on Marinecrafts and Aircrafts SAR (Search and Rescue) | --- | 2022 | --- |

1. ANNOUNCEMENTS

NEW NAUTICAL PUBLICATIONS:

Nautical Publication Name : Reprint Date: Withdrawn Nautical Publication:

NEW EDITIONS :

Nautical Publication Name : Edition Date: Withdrawn Nautical Publication:

REPRINT NAUTICAL PUBLICATIONS:

Nautical Publication Name : Reprint Date: Latest NtM No:

WITHDRAWN NAUTICAL PUBLICATIONS:

Nautical Publication Name : Edition Date:

2. AMENDMENTS

NtM No:

218 **List of Lights and Fog Signals NY13 (2022)** (Previous Ntm. No: 212/2024)
SOURCE:ONHO

AMEND : Amendments given in page 2.3

AMENDMENTS TO THE LIST OF LIGHTS AND FOG SIGNALS (2022) ARE GIVEN BELOW

| | | | | | | | |
|----------------|--|--------------------------|---------|----|---|--|----------------|
| 21460 | Hakan AYAN Özel İşaret şamandırası * | 40 23.45 N 28 43.94 E | FI Y 3s | .. | 3 | × tepelikli sarı silindir sac kule | ş0,5 |
| * | | * | * | * | * | * | * |
| 32465 | - Marintürk Villageport. Büngüş Koyu. İskele şamandırası * | 36 45.19 N 28 55.88 E | FI R 3s | .. | 5 | Kırmızı silindir polietilen kule üstünde kırmızı silindir tepelik | ş1 Ra.Refl. |
| N5840,445 | | * | * | * | * | * | * |
| 32465.5 | --- Sancak şamandırası | 36 45.20 N 28 55.91 E | FI G 3s | .. | 5 | Yeşil silindir polietilen kule üstünde sivri ucu yukarı bakan yeşil koni tepelik | ş1 Ra.Refl. |
| N5840,441 | | * | * | * | * | * | * |

THE WARNINGS BELOW INCLUDE THE NAVIGATIONAL WARNINGS PROMULGATED BY ONHO WITH A NAVTEX NUMBER BY 22 OCTOBER 2024 0600Z.

2017 SERIES**0823. MEDITERRANEAN SEA**

TURKISH UNITS PARTICIPATING OPERATION MEDITERRANEAN SHIELD IN THE EASTERN MEDITERRANEAN ARE CONDUCTING MARITIME SECURITY OPERATIONS TO PROVIDE THE SAFE AND SECURE MOVEMENT OF VESSELS AT SEA AND TO DETER TERRORISM. IF CONTACTED BY TURKISH UNITS YOUR COOPERATION AND ASSISTANCE IN ANSWERING QUESTIONS WOULD BE VERY MUCH APPRECIATED. PLEASE REPORT ANY SUSPICIOUS ACTIVITY OR INFORMATION TO TURKISH WARSHIPS OR TO THE TURKISH NAVAL FORCES COMMAND OPERATION CENTER +90 312 403 2222/3093 OR EMAIL TO denkom.harekatmrk@dzkk.tsk.tr HELP US TO HELP YOU. THANK YOU.

0824. BLACK SEA

TURKISH UNITS PARTICIPATING OPERATION BLACK SEA HARMONY IN THE BLACK SEA ARE CONDUCTING MARITIME SECURITY OPERATIONS TO PROVIDE FOR THE SAFE AND SECURE MOVEMENT OF VESSELS AT SEA. IF CONTACTED BY TURKISH UNITS YOUR COOPERATION AND ASSISTANCE IN ANSWERING QUESTIONS WOULD BE VERY MUCH APPRECIATED. PLEASE REPORT ANY SUSPICIOUS ACTIVITY OR INFORMATION TO TURKISH WARSHIPS OR TO THE TURKISH NAVY MARITIME OPERATION CENTER +90 312 403 2222/3093 OR E-MAIL TO denkom.harekatmrk@dzkk.tsk.tr HELP US TO HELP YOU. THANKS FOR YOUR COOPERATION.

2018 SERIES**0857. MEDITERRANEAN SEA**

1. NAVTEX MESSAGES PROMULGATED IN BLACK SEA, AEGEAN SEA AND MEDITERRANEAN SEA BY TURKISH NAVTEX STATIONS ARE LEGAL AND COMPLY WITH INTERNATIONAL LAW. TURKISH NAVTEX STATIONS WILL CONTINUE TO PROMULGATE NAVTEX MESSAGES IN BLACK SEA, AEGEAN SEA AND MEDITERRANEAN SEA, FOR THE SAFETY OF MARINERS.

2. IT IS WORTH TO MENTION THAT THE "CYPRUS" MENTIONED IN LARNACA NAVWARN NUMBER 285/18 IS NOT THE ORIGINAL PARTNERSHIP STATE ESTABLISHED IN 1960. THEREFORE, TURKEY DECLARES THAT THE TERM OF "CYPRUS" NEITHER AMOUNTS TO ANY FORM OF RECOGNITION OF THE GREEK CYPRIOT ADMINISTRATION NOR PREJUDICE TURKEY'S RIGHTS AND OBLIGATIONS EMANATING FROM THE TREATY OF GUARANTEE AND THE TREATY OF ESTABLISHMENT OF 1960.

0980. SEA OF MARMARA

UNDERWATER OPERATIONS, FROM 04 OCT 18 UNTIL FURTHER NOTICE IN AREA BOUNDED BY;

40 57.87 N - 027 44.40 E
40 57.93 N - 027 44.75 E
41 00.70 N - 027 43.90 E
41 00.65 N - 027 43.53 E

CAUTION ADVISED.

2020 SERIES**0390. BLACK SEA**

SHALLOW WATERS REPORTED AT THE SECONDARY BREAKWATERS SIDE OF THE INEBOLU HARBOR ENTRANCE. ALL SHIPS APPROACHING AND LEAVING THE HARBOR ARE REQUESTED TO KEEP THE MEDIAN LINE AND TO CONTACT HARBOUR DIRECTORATE.

CAUTION ADVISED.

0489. AEGEAN SEA

BEHRAMKALE STARBOARD LIGHT IN POSITION 39 29.13N - 026 20.36E UNLIT.

CAUTION ADVISED.

0490. AEGEAN SEA

ISKELE PORT LIGHT IN POSITION 39 29.13N - 026 20.33E UNLIT.
CAUTION ADVISED.

0580. AEGEAN SEA - MEDITERRANEAN SEA

NOTICE TO ALL MARINERS. GREECE HAS REPEATEDLY ENDANGERED LIVES OF THE MARINERS IN THE AEGEAN SEA WITH PRACTICES CONTRARY TO INTERNATIONAL LAW. THEREFORE NAVTEX NUMBER 20051/20 IS STILL EFFECTIVE AND VALID. TURKISH NAVY AND COAST GUARD STAND READY TO PROTECT LIFE AT SEA, SAFEGUARD THE FREEDOM OF NAVIGATION AND PREVENT ANY ILLEGAL ACTIVITY OF GREEK COAST GUARD AT SEA. IZMIR AND ANTALYA NAVTEX STATIONS WILL CONTINUE TO PROMULGATE NAVTEX MESSAGES FOR THE SAKE OF NAVIGATIONAL SAFETY.
CAUTION ADVISED.

0668. SEA OF MARMARA

SPECIAL LIGHT BUOY IN POSITION, 40 48.57N - 029 17.23E UNLIT.
CAUTION ADVISED.

0669. SEA OF MARMARA

SPECIAL LIGHT BUOY IN POSITION, 40 48.45N - 029 17.09E UNLIT.
CAUTION ADVISED.

2021 SERIES**0901. STRAIT OF İSTANBUL**

TURKELI FOGHORN IN POSITION 41 14.06N - 029 06.74E TEMPORARILY INOPERATIVE.
CAUTION ADVISED.

2022 SERIES**0214. AEGEAN SEA**

TWO BUOYS REPORTED AS WITHOUT LIGHT IN VICINITY 37 34.27N - 027 06.38E AT 280800Z FEB 22.
CAUTION ADVISED.

0279. BLACK SEA

1. IT WAS REPORTED THAT THE APPROACHES OF THE PORTS ODESSA, OCHAKOV, CHERNOMORSK AND YUZHNY Y WERE MINED.
2. THE MINES CAN BE DRIFTED UPON RELEASED FROM THEIR GEAR AND CAN BE DANGEROUS TO NAVIGATIONAL SAFETY.
3. THEREFORE, IT IS IMPORTANT TO KEEP SHARP LOOK OUT FOR DRIFTED MINES BY ALL SHIPS IN THE VICINITY.
4. IT IS REQUESTED FROM SHIPS IN THE VICINITY TO REPORT IMMEDIATELY ANY DETECTION OF DRIFTED MINE OR MINE LIKE OBJECTS TO TURKISH RADIO (CH-16), TURKISH MAIN SEARCH AND RESCUE COORDINATION CENTER (00903122324783, sar@uab.gov.tr/trmrcc@uab.gov.tr), TURKISH NAVAL FORCES (00903124032222, denkom.harekatmrk@dzkk.tsk.tr) AND TURKISH COAST GUARD (00903124164801, ihbar@sg.gov.tr)

0306. BLACK SEA

1. DRIFTING MINE DETECTED AND DEACTIVATED IN THE NORTH APPROACH OF ISTANBUL STRAIT.
2. IT IS ADVISED FOR ALL SHIPS IN THE VICINITY TO RESPECT TO THE MEASURES AGAINST MINE/MINE LIKE OBJECTS PROMULGATED PREVIOUSLY BY BA86-279/22 NUMBERED NAVIGATIONAL WARNING.
3. IN THIS CONTEXT, IT IS REQUESTED FROM SHIPS IN THE VICINITY TO CONTINUE SHARP LOOK OUT, TO REPORT IMMEDIATELY ANY DETECTION OF DRIFTING MINE OR MINE LIKE OBJECTS TO TURKISH RADIO (CH-16), TURKISH MAIN SEARCH AND RESCUE COORDINATION CENTER (00903122324783, sar@uab.gov.tr/trmrcc@uab.gov.tr), TURKISH NAVAL FORCES (00903124032222, denkom.harekatmrk@dzkk.tsk.tr) AND TURKISH COAST GUARD (00903124164801, IHBAR@SG.GOV.TR).

0827. MEDITERRANEAN SEA

CONICAL BUOY POSITION MOVED FROM 36 45.82N, 031 22.16E TO 36 46.04N - 031 21.90E.
CAUTION ADVISED.

0837. AEGEAN SEA

LEVENTLER HARBOUR PORT SIDE LIGHT IN POSITION 38 38.12N - 026 45.18E UNLIT.
CAUTION ADVISED.

1161. MEDITERRANEAN SEA

ÇEVLIK FISHING SHELTER MAIN BREAKWATER LIGHT IN POSITION 36 07.62 N, 035 54.70 E UNLIT.
CAUTION ADVISED.

1162. MEDITERRANEAN SEA

ÇEVLIK FISHING SHELTER SECONDARY BREAKWATER LIGHT IN POSITION 36 07.61 N, 035 54.80 E UNLIT.
CAUTION ADVISED.

2023 SERIES**0190. SEA OF MARMARA**

GUZELCE PORT STARBOARD LIGHT IN POSITION 40 59.88 N, 028 30.61 E UNLIT.
CAUTION ADVISED.

0295. BLACK SEA

BLACK SEA GRAIN INITIATIVE
JOINT COORDINATION CENTER (JCC) - ISTANBUL
182359Z MAR 23 UNTIL FURTHER NOTICE
DATUM WGS84.

THE BLACK SEA GRAIN INITIATIVE JCC HAS ESTABLISHED A ROUTE FOR VESSELS INBOUND AND OUTBOUND OF UKRAINIAN PORTS. THE ROUTE IS 320NM LONG AND CONNECTS THE LISTED UKRAINIAN PORTS WITH INSPECTION AREAS INSIDE TURKISH TERRITORIAL SEAS.

THE MARITIME HUMANITARIAN CORRIDOR (MHC) FORMS PART OF THIS ROUTE AND EXTENDS FROM THE BOUNDARY OF UKRAINIAN TERRITORIAL SEAS TO THE SOUTHERN WAYPOINT OF THE HIGH SEAS TRANSIT CORRIDOR (HSTC).

WHILST TRANSITING THE MHC NO MILITARY SHIP, AIRCRAFT OR UAV MAY CLOSE WITHIN A RADIUS 10NM OF ANY VESSEL ENGAGED IN THE INITIATIVE AND TRANSITING THE CORRIDOR. VESSELS ENCOUNTERING PROVOCATIONS OR THREATS WHILE TRANSITING THE MHC SHOULD REPORT IMMEDIATELY TO THE JCC. NO VESSEL SHALL TRANSIT THE MHC WITHOUT THE AUTHORISATION OF THE JCC.

PILOTS WILL EMBARK FOR PASSAGE BETWEEN BERTH AND HOLDING AREA.

CHORNOMORSK TO HOLDING AREA. CHANNEL WIDTH UP TO 200M:

46 24.000 N - 030 54.000 E
46 20.500 N - 030 43.200 E
46 20.000 N - 030 42.700 E
46 18.842 N - 030 41.807 E
46 19.123 N - 030 40.596 E

ODESA TO HOLDING AREA. CHANNEL WIDTH UP TO 200M:

46 30.000 N - 030 54.000 E
46 30.000 N - 030 46.400 E
46 29.902 N - 030 46.043 E
46 29.986 N - 030 44.542 E

PIVDENNYI TO HOLDING AREA. CHANNEL WIDTH UP TO 200M:

46 30.500 N - 030 57.000 E
46 32.600 N - 030 57.000 E
46 33.342 N - 031 00.044 E
46 36.187 N - 031 01.000 E

HOLDING AREA:

46 30.500 N - 030 54.000 E
46 30.500 N - 030 58.200 E
46 24.000 N - 030 58.200 E
46 24.000 N - 030 54.000 E

VESSEL MUST TRANSIT BETWEEN THE HOLDING AREA AND MHC THROUGH THE AREA BOUNDED BY:

46 24.000 N - 030 54.000 E
46 19.000 N - 031 05.000 E
46 12.000 N - 031 07.500 E
46 12.000 N - 031 12.500 E
46 27.000 N - 031 10.500 E
46 28.200 N - 030 58.200 E

THE HSTC IS 83NM LONG AND 3NM WIDE. WHEN TRANSITING THE HSTC VESSELS ARE CONSIDERED RESTRICTED IN THEIR ABILITY TO MANOEUVRE AND SHOULD DISPLAY THE APPROPRIATE LIGHTS/SHAPES. VESSELS MUST TRANSIT BETWEEN 0500 – 2100 LOCAL.

HSTC (CENTRELINE):

44 53.000 N - 030 39.500 E 008/188 45NM
45 37.100 N - 030 48.100 E 025/205 38NM
46 12.000 N - 031 10.000 E

A SOUTHERN WAITING AREA (SWA) IS DESIGNATED AS A TEMPORARY HOLDING AREA FOR VESSELS ENGAGED IN THE INITIATIVE. INBOUND VESSELS MAY USE THE SWA TO AWAIT TRANSIT DURING AUTHORISED HOURS, INFORMING THE JCC THROUGH ISTANBUL TRAFFIC:

SWA:

44 50.000 N - 030 10.000 E
44 50.000 N - 030 25.000 E
44 55.000 N - 030 25.000 E
45 00.000 N - 030 10.000 E

VESSELS ON PASSAGE BETWEEN THE MHC AND THE TURKISH INSPECTION AREAS SHALL PASS THROUGH POSITION 42 19.15N 029 27.00E.

ISTANBUL VTS WILL INFORM AND DIRECT VESSELS TO THE APPROPRIATE INSPECTION AREA

TURKISH INSPECTION AREA N (BLACK SEA):

41 14.900 N - 028 59.580 E
41 17.260 N - 028 59.580 E
41 17.260 N - 029 02.200 E
41 15.500 N - 029 04.600 E
41 15.200 N - 029 04.600 E

TURKISH INSPECTION AREAS S (SEA OF MARMARA):

41 00.360 N - 028 59.130 E
40 59.330 N - 028 58.570 E
40 58.090 N - 028 56.470 E
40 59.840 N - 028 56.470 E

40 58.480 N - 028 53.280 E
40 59.500 N - 028 56.280 E
40 58.060 N - 028 56.280 E
40 56.460 N - 028 53.280 E

OTHER THAN IN CASE OF EMERGENCY, PORT CALLS AND PROLONGED STOPS ARE NOT PERMITTED DURING THE TRANSIT. SHIP TO SHIP TRANSFERS ARE NOT AUTHORISED.

VESSELS PARTICIPATING IN THE INITIATIVE MUST TRANSMIT ON AIS AT ALL TIMES.

ADDITIONAL PROCEDURES FOR VESSELS WISHING TO PARTICIPATE IN THE INITIATIVE ARE CONTAINED IN IMO CIRCULAR LETTER 4611 (SERIES).

0584. SEA OF MARMARA

SPECIAL MARK LIGHT BUOY IN POSITION 40 56.80 N, 028 48.90 E TEMPORARILY REMOVED.
CAUTION ADVISED.

0649. STRAIT OF İSTANBUL

AHIRKAPI LIGHT FOGHORN IN POSITION 41 0.38 N, 028 59.13 E TEMPORARILY INOPERATIVE.
CAUTION ADVISED.

0729. STRAIT OF İSTANBUL

TURKELI (RUMELI) LIGHT IN POSITION 41 14.05 N, 029 06.73 E TEMPORARILY REMOVED.
CAUTION ADVISED.

0731. THE BAY OF İZMİT

DREDGING OPERATIONS, BY ATLAS X UNTIL 31 DEC 24 IN THE AREA BOUNDED BY:

40 45.65 N - 029 55.20 E
40 45.65 N - 029 56.55 E
40 43.00 N - 029 56.55 E
40 43.00 N - 029 55.20 E
CAUTION ADVISED.

0755. AEGEAN SEA

DEEP DISCHARGING PIPELINE BUOY IN POSITION 37 20.87 N, 027 11.55 E UNLIT.
CAUTION ADVISED.

0868. SEA OF MARMARA

SOUTH BREAKWATER LIGHT IN POSITION 40 32.28 N, 027 30.48 E UNLIT.
CAUTION ADVISED.

1054. BLACK SEA

BEGENDIK FISHERMAN'S SHELTER SECONDARY BREAKWATER LIGHT IN POSITION 41 57.56 N, 028 02.55 E UNLIT.
CAUTION ADVISED.

1180. BLACK SEA

KEMALPAŞA. FISHERMAN'S SHELTER MAIN BREAKWATER LIGHT IN POSITION 41 29.03 N, 041 31.27 E DESTROYED.

CAUTION ADVISED.

1244. BLACK SEA

BEGENDIK VILLAGE FISHERMAN'S SHELTER MAIN BREAKWATER LIGHT IN POSITION 41 57.52 N, 028 02.61 E UNLIT.

CAUTION ADVISED.

1270. SEA OF MARMARA

BOTAŞ AMBARLI SPECIAL MARK LIGHT BUOY IN POSITION 40 57.37 N - 028 41.69 E TEMPORARILY REMOVED.

CAUTION ADVISED.

1330. THE BAY OF İZMİR

NAVAL EXERCISES, FROM 312101Z DEC 23 TO 312059Z DEC 24 IN AREA BOUNDED BY;

38 31.40 N - 026 40.77 E

38 32.62 N - 026 40.77 E

38 32.62 N - 026 41.28 E

38 31.40 N - 026 41.28 E

CAUTION ADVISED.

2024 SERIES**0012. AEGEAN SEA**

FIRING EXERCISE, BETWEEN 01 JAN-14 JUN 24 AND 16 SEP-31 DEC 24 FROM SUNRISE TO SUNSET

A) EXCEPT WEEKENDS AND NATIONAL HOLIDAYS,

B) EXCEPT THE FOLLOWING DATES:

01 JAN 24, 06 JAN 24, 18 MAR 24, 25 MAR 24, 01 MAY 24, 03 MAY 24, 04 MAY 24, 05 MAY 24, 06 MAY 24, 13 JUN 24, 28 OCT 24, 21 NOV 24, 24 DEC 24, 25 DEC 24, 26 DEC 24, 31 DEC 24.

IN AREA BOUNDED BY;

39 00.00 N - 025 10.00 E

39 20.00 N - 024 58.00 E

39 14.00 N - 024 40.00 E

38 54.00 N - 024 52.00 E

CAUTION ADVISED.

0013. AEGEAN SEA

FIRING EXERCISE, BETWEEN 01 JAN-14 JUN 24 AND 16 SEP-31 DEC 24 FROM SUNRISE TO SUNSET

A) EXCEPT WEEKENDS AND NATIONAL HOLIDAYS,

B) EXCEPT THE FOLLOWING DATES:

01 JAN 24, 06 JAN 24, 18 MAR 24, 25 MAR 24, 01 MAY 24, 03 MAY 24, 04 MAY 24, 05 MAY 24, 06 MAY 24, 13 JUN 24, 28 OCT 24, 21 NOV 24, 24 DEC 24, 25 DEC 24, 26 DEC 24, 31 DEC 24.

IN AREA BOUNDED BY;

37 27.00 N - 026 17.00 E

37 08.50 N - 026 27.50 E

37 05.00 N - 026 09.00 E

37 24.00 N - 026 00.00 E

37 24.00 N - 026 04.00 E

CAUTION ADVISED.

0014. AEGEAN SEA

FIRING EXERCISE, BETWEEN 01 JAN-14 JUN 24 AND 16 SEP-31 DEC 24 FROM SUNRISE TO SUNSET

A) EXCEPT WEEKENDS AND NATIONAL HOLIDAYS,

B) EXCEPT THE FOLLOWING DATES:

01 JAN 24, 06 JAN 24, 18 MAR 24, 25 MAR 24, 01 MAY 24, 03 MAY 24, 04 MAY 24, 05 MAY 24, 06 MAY 24,
13 JUN 24, 28 OCT 24, 21 NOV 24, 24 DEC 24, 25 DEC 24, 26 DEC 24, 31 DEC 24.

IN AREA BOUNDED BY;

40 16.50 N - 025 39.00 E

40 18.00 N - 025 30.00 E

40 35.00 N - 024 58.00 E

40 11.00 N - 024 33.00 E

40 09.00 N - 024 45.00 E

40 20.00 N - 024 56.00 E

40 07.00 N - 025 33.00 E

CAUTION ADVISED.

0111. BLACK SEA

SÜRMENE ÇAMBURNU PORT STARBOARD BREAKWATER LIGHT IN POSITION 40 55.57 N-040 11.93 E UNLIT.

CAUTION ADVISED.

0458. SEA OF MARMARA

BOTAŞ SARKÖY SPECIAL MARK LIGHT BUOY IN POSITION 40 32.61 N, 026 57.68 E UNLIT.

CAUTION ADVISED.

0465. AEGEAN SEA

ENTRANCE "G" OF BAY OF İZMİR POINT LIGHT BUOY IN POSITION 38 25.15 N, 027 03.73 E DAMAGED.

CAUTION ADVISED.

0602. BLACK SEA

KOZLU FISHERMAN'S SHELTER SPUR BREAKWATER LIGHT IN POSITION 41 26.43 N - 031 44.55 E
TEMPORARILY REMOVED.

CAUTION ADVISED.

0650. BLACK SEA

ARSİN FISHERMAN SHELTER MAIN BREAKWATER LIGHT IN POSITION 40 57.43 N-039 55.53 E UNLIT.

CAUTION ADVISED.

0714. BLACK SEA

İNEBOLU MAIN BREAKWATER LIGHT IN POSITION 41 58.90 N-033 46.63 E TEMPORARILY REMOVED.

0749. MEDITERRANEAN SEA

KARATAS LIGHT IN POSITION 36 32.37 N - 035 20.37 E TEMPORARILY REMOVED.

CAUTION ADVISED.

0767. MEDITERRANEAN SEA

FETHİYE WRECK LIGHT BUOY IN POSITION 36 37.79 N, 029 05.93 E TEMPORARILY REMOVED.

CAUTION ADVISED. CAUTION ADVISED.

0773. BLACK SEA

DRILLING OPERATIONS, BY KANUNİ, HAKAN İLHAN, OSMAN BEY, AYBÜKE VE MURAT İLHAN BETWEEN 23 AUG-26 DEC 24 IN AMASRA-3 AREA BOUNDED BY;

43 03.04 N - 031 35.94 E

43 05.04 N - 031 35.90 E

43 05.07 N - 031 38.63 E

43 03.07 N - 031 38.67 E

10 NM. BERTH REQUESTED.

0794. BLACK SEA

UNDERWATER OPERATIONS, BY MPSV COMMANDER (IMO 9340609, MMSI 273294580) BETWEEN 01 SEP-31 OCT 24 IN AREA BOUNDED BY:

41 22.19 N - 036 41.03 E

42 48.49 N - 037 40.77 E

42 42.97 N - 037 53.08 E

41 16.98 N - 036 57.03 E

WIDE BERTH REQUESTED.

0830. BLACK SEA

DRILLING OPERATIONS, BY YAVUZ (IMO 9503768, MMSI 271046765), MIHRİMAH, KORKUT, SANCAR VE ORHAN BEY BETWEEN 10 SEP-09 NOV 24 IN TÜRKALİ-7 AREA BOUNDED BY;

42 49.60 N - 031 12.78 E

42 51.60 N - 031 12.72 E

42 51.65 N - 031 15.43 E

42 49.65 N - 031 15.50 E

10 NM. BERTH REQUESTED.

0856. MEDITERRANEAN SEA

SEISMIC SURVEY, BY R/V MTASELEN BETWEEN 16 SEP-30 NOV 24 IN AREA BOUNDED BY;

36 00.62 N - 35 58.83 E

35 57.75 N - 35 56.10 E

36 19.97 N - 34 46.85 E

36 41.59 N - 34 59.85 E

36 32.29 N - 35 20.37 E

36 34.05 N - 35 34.35 E

36 54.70 N - 36 00.63 E

36 39.79 N - 36 12.56 E

36 18.88 N - 35 46.44 E

WIDE BERTH REQUESTED 1000 METERS

0895. MEDITERRANEAN SEA

1. NAVWARN MA81-331/24 REFERENCING A REGION IN TURKISH NAVTEX SERVICE AREA TRANSMITTED BY AN UNAUTHORIZED STATION, RETRANSMITTED BY THE AUTHORIZED ANTALYA NAVTEX STATION FOR MARINER'S SAFETY.

2. RUSSIAN NAVY EXERCISE (WITH FIRING) WILL TAKE PLACE ON 21 - 25 VE 28 - 31 OCT 24 FROM 0500Z TO 1500Z IN AREA BOUNDED BY THE FOLLOWING COORDINATES:

35 37.00 N - 030 00.00 E

35 37.00 N - 030 31.00 E

35 16.00 N - 030 31.00 E

35 16.00 N - 030 00.00 E

CAUTION ADVISED.

0896. MEDITERRANEAN SEA

1. NAVWARN MA82-332/24 REFERENCING A REGION IN TURKISH NAVTEX SERVICE AREA TRANSMITTED BY AN UNAUTHORIZED STATION, RETRANSMITTED BY THE AUTHORIZED ANTALYA NAVTEX STATION FOR MARINER'S SAFETY.

2. RUSSIAN NAVY EXERCISE (WITH FIRING) WILL TAKE PLACE ON 01-04, 08-11, 14-20,22-25 AND 28-30 OCT 24 FROM 0500Z TO 1500Z IN AREA BOUNDED BY THE FOLLOWING COORDINATES:

35 40.00 N - 035 00.00 E

35 40.00 N - 035 20.00 E

34 40.00 N - 035 36.00 E

34 43.00 N - 034 40.00 E

CAUTION ADVISED.

0914. MEDITERRANEAN SEA

LIVE FIRING EXERCISE, FROM 302101Z SEP 24 TO 312059Z DEC 24 WITHIN 0,6 NM RADIUS OF 36 23.85 N, 035 10.80 E.

CAUTION ADVISED.

0920. STRAIT OF ÇANAKKALE

ÇARDAK BANK LIGHT IN POSITION 40 23.57 N - 026 42.64 E DAMAGED.

CAUTION ADVISED.

0925. MEDITERRANEAN SEA

DISCHARGE BUOY IN POSITION 36 46.53 N, 034 38.40 E TEMPORARILY REMOVED.

CAUTION ADVISED.

0926. BLACK SEA

PIPE LINE OPERATIONS, BY NAUTILUS AND DENAR EXPLORER UNTIL 012000Z OCT 25 IN AREA BOUNDED BY;

41 29.88 N - 031 49.87 E

41 54.04 N - 031 31.98 E

41 54.95 N - 031 33.78 E

42 45.44 N - 031 10.79 E

42 46.33 N - 031 07.94 E

42 47.64 N - 031 03.41 E

42 59.06 N - 030 59.95 E

43 03.02 N - 031 27.56 E

43 09.33 N - 031 37.73 E

43 04.17 N - 031 44.69 E

42 57.10 N - 031 31.46 E

42 52.01 N - 031 32.86 E

42 34.71 N - 031 33.61 E

41 56.76 N - 031 37.60 E

41 37.01 N - 032 05.39 E

41 34.27 N - 032 01.32 E

41 29.88 N - 031 49.87 E

WIDE BERTH REQUESTED.

0928. SEA OF MARMARA

SILIVRI METEOROLOGY LIGHT BUOY IN POSITION 41 02.37 N, 028 11.24 E UNLIT.

CAUTION ADVISED.

0931. BLACK SEA

FLOATING DISCHARGE PIPE LINE REPORTED IN VICINITY OF 41 11.25 N - 029 34.90 E AT 030520Z OCT 24.

CAUTION ADVISED.

0948. BLACK SEA

SCIENTIFIC RESEARCH, BY ATLANTIK POWER, ALESTA-1, ALESTA-2, ALESTA SALVOR, PSV OSMAN BEY, EGE DERİN, DENAR EXPLORER AND DENAR SURVEYOR UNTIL 302000Z DEC 24 IN AREA BOUNDED BY;

41 58.21 N - 028 02.24 E
41 57.78 N - 028 19.43 E
42 13.38 N - 029 21.25 E
42 20.15 N - 029 29.25 E
41 42.19 N - 029 53.33 E
41 27.84 N - 028 21.02 E
41 31.40 N - 028 13.20 E
41 38.31 N - 028 05.51 E
41 49.11 N - 027 59.05 E
41 52.22 N - 027 58.89 E
41 53.19 N - 027 59.69 E
41 53.67 N - 028 00.84 E
41 52.73 N - 028 03.21 E
41 57.74 N - 028 02.60 E

WIDE BERTH REQUESTED.

0958. BLACK SEA

SEISMIC SURVEY, R/V BARBAROS HAYREDDİN PAŞA (IMO 9538103. MMSI 271043480), TANUX-1 AND KUTSİ İLHAN BETWEEN 11 OCT 24-19 MAY 25 IN AREA BOUNDED BY;

43 26.02 N - 035 30.43 E
43 24.10 N - 035 20.30 E
43 18.37 N - 034 50.50 E
43 11.10 N - 034 13.08 E
43 11.53 N - 033 37.02 E
43 12.13 N - 033 29.47 E
43 12.52 N - 033 14.92 E
42 59.22 N - 033 14.57 E
42 59.30 N - 033 25.38 E
42 48.52 N - 033 32.88 E
42 46.95 N - 035 30.45 E
43 11.02 N - 035 31.43 E
43 25.97 N - 035 41.38 E

5 NM BERTH REQUESTED.

0979. AEGEAN SEA

1. TASOS, AYA EVSTRATIOS, PSARA, SAMOTHRACE, LEMNOS, MYTILENE, CHIOS, NIKARIA, SAMOS, STAMPALIA, RHODES, CALKI, SCARPANTO, CASOS, PISCOPI (TILOS), MISIROS (NISYROS), CALIMNOS, LEROS, PATMOS, LIPSOS, SIMI, COS, CASTELLORIZO ISLANDS ARE IN A DEMILITARIZED STATUS IN ACCORDANCE WITH THE DECISION OF 13 TH FEBRUARY 1914 BY THE CONFERENCE OF LONDON, 1923 LAUSANNE PEACE TREATY, 1923 CONVENTION RELATING TO THE REGIME OF THE TURKISH STRAITS AND 1947 PARIS PEACE TREATY. THEREFORE ANY MILITARY ACTIVITY SHOULD NOT BE CONDUCTED IN THE TERRITORIAL WATERS OF THOSE ISLANDS.

2. HOWEVER, FROM TIME TO TIME SOME STATIONS BROADCAST NAVIGATIONAL WARNINGS THAT MILITARY ACTIVITIES WILL BE CARRIED OUT IN THE AREAS INCLUDING THE TERRITORIAL WATERS OF THOSE MENTIONED ISLANDS THAT MAY ENDANGER THE SAFETY OF NAVIGATION IN VIOLATION OF INTERNATIONAL TREATIES.

3. CAUTION IS ADVISED AGAINST SUCH ACTIVITIES THAT MAY JEOPARDISE SAFETY OF NAVIGATION.

0982. MEDITERRANEAN SEA

LIVE FIRING EXERCISE, BETWEEN 21-25 OCT 24 FROM 0430Z TO 1500Z IN AREA BOUNDED BY;

35 09.70 N - 032 53.70 E
35 10.03 N - 032 54.27 E
35 14.50 N - 032 55.00 E
35 16.00 N - 032 54.50 E
35 12.00 N - 032 47.50 E
35 11.00 N - 032 50.50 E

CAUTION ADVISED.

0984. MEDITERRANEAN SEA

FETHİYE KÖTÜ BURUN LIGHT IN POSITION 36 23.28 N, 029 06.10 E UNLIT.

CAUTION ADVISED.

0985. MEDITERRANEAN SEA

LIVE FIRING EXERCISE, FROM 192300Z OCT 24 TO 271500Z OCT 24 IN AREA BOUNDED BY;

36 05.05 N - 031 12.92 E
36 18.18 N - 031 38.82 E
35 27.77 N - 032 19.15 E
35 22.98 N - 032 14.48 E
35 41.18 N - 031 05.07 E

CAUTION ADVISED.

0988. SEA OF MARMARA

NAVAL EXERCISES, FROM 200500Z OCT 24 TO 251400Z OCT 24 IN AREA BOUNDED BY;

40 22.38 N - 027 28.25 E
40 22.05 N - 027 32.56 E
40 19.06 N - 027 32.56 E
40 18.62 N - 027 30.80 E
40 19.37 N - 027 28.25 E

CAUTION ADVISED.

0990. MEDITERRANEAN SEA

LIVE FIRING EXERCISE, ON 20, 21, 23, 24 OCT 24 FROM 0200Z TO 1500Z AND 22, 25 OCT 24 FROM 0200Z TO 1600Z IN AREA BOUNDED BY;

36 20.00 N - 030 00.00 E
36 02.97 N - 030 00.00 E
36 02.97 N - 030 34.98 E
36 13.53 N - 030 34.78 E
36 19.67 N - 030 29.33 E

CAUTION ADVISED.

0991. MEDITERRANEAN SEA

LIVE FIRING EXERCISE, BETWEEN 20-25 OCT 24 FROM 0200Z TO 1500Z IN AREA BOUNDED BY;

36 26.25 N - 029 07.82 E (SHORE)
36 28.60 N - 028 46.47 E
36 20.00 N - 028 43.80 E
36 09.00 N - 029 19.00 E
36 14.94 N - 029 19.00 E (SHORE)

CAUTION ADVISED.

0992. MEDITERRANEAN SEA

NAVAL EXERCISES, BETWEEN 24-26 OCT 24 FROM 0400Z TO 1300Z IN AREA BOUNDED BY;

36 39.98 N - 028 30.58 E
36 25.93 N - 028 33.50 E
36 17.30 N - 028 48.28 E
36 08.98 N - 029 19.00 E
36 15.00 N - 029 19.00 E
36 26.18 N - 029 08.00 E
36 28.25 N - 028 55.00 E
36 25.43 N - 028 51.15 E
36 29.05 N - 028 35.47 E
36 38.67 N - 028 33.57 E
36 39.98 N - 028 30.58 E

CAUTION ADVISED.

0994. MEDITERRANEAN SEA

1. THE "CYPRUS" MENTIONED IN LARNACA NAVWARN NR MA13-357/24 IS NOT THE ORIGINAL PARTNERSHIP STATE ESTABLISHED IN 1960.

2. THEREFORE, TÜRKİYE DECLARES THAT THE TERM OF "CYPRUS" NEITHER AMOUNT TO ANY FORM OF RECOGNITION OF THE GREEK CYPRIOT ADMINISTRATION NOR PREJUDICE TÜRKİYE'S RIGHTS AND OBLIGATIONS EMANATING FROM THE TREATY OF GUARANTEE AND THE TREATY OF ESTABLISHMENT OF 1960.

3. THE EFFORTS TO LEGITIMIZE ILLEGAL CLAIMS OF THE GREEK CYPRIOT ADMINISTRATION THROUGH LARNACA NAVWARN MA13-357/24 ARE NULL AND NEITHER WAS NOR WILL BE ACCEPTED BY TÜRKİYE.

4. ANTALYA TURK RADIO NAVTEX MESSAGES FA21-0985/24 IS VALID AND EFFECTIVE. ANTALYA NAVTEX STATION WILL CONTINUE TO PROMULGATE NAVTEX MESSAGES FOR SAFETY OF MARINERS.

5. CANCEL THIS MESSAGE 271600Z OCT 24.

0995. MEDITERRANEAN SEA

1. THE "CYPRUS" MENTIONED IN LARNACA NAVWARN NR MA08-0352/24 IS NOT THE ORIGINAL PARTNERSHIP STATE ESTABLISHED IN 1960.

2. THEREFORE, TÜRKİYE DECLARES THAT THE TERM OF "CYPRUS" NEITHER AMOUNT TO ANY FORM OF RECOGNITION OF THE GREEK CYPRIOT ADMINISTRATION NOR PREJUDICE TÜRKİYE'S RIGHTS AND OBLIGATIONS EMANATING FROM THE TREATY OF GUARANTEE AND THE TREATY OF ESTABLISHMENT OF 1960.

3. THE EFFORTS TO LEGITIMIZE ILLEGAL CLAIMS OF THE GREEK CYPRIOT ADMINISTRATION THROUGH LARNACA NAVWARN MA08-0352/24 ARE NULL AND NEITHER WAS NOR WILL BE ACCEPTED BY TÜRKİYE.

4. ANTALYA TURK RADIO NAVTEX MESSAGE FA19-0982/24 IS VALID AND EFFECTIVE. ANTALYA NAVTEX STATION WILL CONTINUE TO PROMULGATE NAVTEX MESSAGES FOR SAFETY OF MARINERS.

5. CANCEL THIS MESSAGE 251600Z OCT 24.

0998. BLACK SEA

FIRING TESTS, FROM 202101Z OCT 24 TO 252100Z OCT 24 IN AREA BOUNDED BY;

42 01.07 N - 035 10.15 E
42 03.12 N - 035 08.40 E
42 09.28 N - 034 41.85 E
42 19.93 N - 034 42.20 E
42 31.53 N - 035 19.63 E
42 25.22 N - 036 07.50 E
41 49.70 N - 036 22.27 E
41 40.63 N - 035 35.68 E
41 48.97 N - 035 13.57 E

CAUTION ADVISED.

0999. BLACK SEA

PLATFORM ESTABLISHED, FROM 192101Z OCT 24 TO 252100Z OCT 24 IN AREA BOUNDED BY;

41 55.67 N - 035 13.55 E
41 57.79 N - 035 20.01 E
41 57.03 N - 035 25.85 E
41 54.57 N - 035 30.86 E
41 48.96 N - 035 29.04 E
41 46.65 N - 035 25.40 E
41 50.33 N - 035 18.75 E

CAUTION ADVISED.

1000. MEDITERRANEAN SEA

FETHIYE SOVALYE ISLAND LIGHT IN POSITION 36 38.78 N, 029 05.88 E UNLIT.

CAUTION ADVISED.

1001. AEGEAN SEA

ÇATALADA LIGHT IN POSITION 37 00.63 N-027 13.38 E UNLIT.

CAUTION ADVISED.

1002. BLACK SEA

LIVE FIRING EXERCISE, BETWEEN 23-25 OCT 24 FROM 0700Z TO 1400Z IN AREA BOUNDED BY;

42 02.00 N - 033 02.00 E
42 16.00 N - 032 54.00 E
41 55.00 N - 032 08.00 E
41 43.00 N - 032 14.00 E
41 42.00 N - 032 20.00 E

CAUTION ADVISED.

NAVAREA III WARNINGS

PART 4

PART 4 INCLUDES THE NAVIGATIONAL WARNINGS CURRENTLY IN FORCE SUBMITTED TO NAVAREA III AREA COORDINATOR BY 22 OCTOBER 2024, 0600Z. COASTAL WARNINGS SUBMITTED TO NAVAREA III AREA COORDINATOR ARE NOT INCLUDED IN THIS SECTION IN ORDER TO AVOID DUBLICATION. THEY ARE INCLUDED IN PART 3 WITH A NATIONAL NAVTEX NUMBER.

2022 SERIES

0092. BLACK SEA

DUE TO MINE DANGER NAVIGATION PROHIBITED UNTILL FURTHER NOTICE IN AREA BOUNDED BY:

| | | |
|----------------------|----------------------|----------------------|
| A | B | C |
| 46 04.0N - 033 12.8E | 46 06.4N - 032 05.4E | 46 09.4N - 032 06.6E |
| 46 03.1N - 033 13.9E | 45 57.4N - 032 53.3E | 46 07.0N - 032 05.5E |
| 45 55.6N - 033 08.1E | 45 49.2N - 032 47.0E | 45 58.2N - 032 54.2E |
| 45 57.3N - 032 54.5E | 45 59.7N - 032 02.4E | 45 59.5N - 033 05.5E |
| 46 00.9N - 033 06.8E | | 46 00.9N - 033 05.5E |
| | | 46 00.9N - 033 04.8E |
| | | COASTLINE |
| D | E | |
| 46 32.4N - 031 01.2E | 46 34.9N - 031 30.5E | |
| 46 32.6N - 031 26.3E | 46 35.6N - 031 29.6E | |
| 46 28.0N - 031 27.9E | 46 34.7N - 031 26.1E | |
| 46 27.9N - 031 00.8E | 46 28.1N - 031 28.4E | |
| | 46 21.8N - 031 30.3E | |
| | 46 22.2N - 031 31.9E | |
| | COASTLINE | |
| F | G | |
| 46 35.8N - 031 01.0E | 46 31.5N - 030 44.2E | |
| 46 34.5N - 031 00.5E | 46 31.7N - 030 46.6E | |
| 46 35.7N - 031 05.7E | 46 30.9N - 030 49.8E | |
| 46 35.2N - 031 05.9E | 46 33.4N - 030 59.7E | |
| 46 34.9N - 031 21.7E | 46 36.0N - 031 00.8E | |
| 46 35.5N - 031 21.7E | COASTLINE | |
| 46 35.5N - 031 23.3E | | |
| 46 34.7N - 031 25.1E | | |
| 46 36.2N - 031 30.7E | | |
| 46 36.7N - 031 31.8E | | |
| COASTLINE | | |

0122. BLACK SEA

POSSIBLE DRIFTING MINES IN THE NORTHWEST, WEST AND SOUTHWEST AREAS OF THE BLACK SEA
CAUTION IS ADVISED.

0124. BLACK SEA

WAR RISK AREA, IN NORTHWESTERN PART OF BLACK SEA TO NORTHERN OF LINE

45 12.2N - 029 41.1E
45 11.5N - 029 41.4E
45 11.5N - 033 10.5E

FROM 19 MAR 22 UNTIL FURTHER NOTICE.

2023 SERIES

0097. EASTERN MEDITERRANEAN SEA - LIBYA

DUE TO THE RECENT FLOODS IN LIBYA THERE ARE UNKNOWN SOUNDINGS AND LOST AIDS TO NAVIGATION.
THEREFORE, EXTREME CAUTION IS ADVISED IN THE COASTAL WATERS OF LIBYA AND ITS PORTS UNTIL
FURTHER NOTICE.

2024 SERIES**0034. BLACK SEA**

UKRAINIAN COASTAL WARNING COORDINATOR HAS DECLARED THE FOLLOWING COASTAL APPROACHING INSTRUCTIONS FOR ENTRY OR DEPARTURE UKRAINIAN PORTS UNTIL FUTHER NOTICE:

1. FROM 100000 AUG 23 DAILY FROM 0200 TO 1700 UTC ROUTES TO THE PORTS OF UKRAINE:

ROUTE NR 1.1: ROUTE FOR VESSELS WITH A DRAFT OF UP TO 8 M. THE DOUBLE WAY WIDTH IS 3 NM BETWEEN POINTS E-H WAY WIDTH 1 NM, NAVIGATION REVERSE ROUTE CENTERLINE COORDINATES:

- a. 45 05.00N - 030 03.00E - ENTRANCE/EXIT POINT TO/FROM WAR RISK AREA;
- b. 45 14.00N - 030 01.00E
- c. 45 39.00N - 030 05.70E
- d. 45 47.80N - 030 22.70E
- e. 45 58.86N - 030 30.79E
- f. 46 03.40N - 030 32.60E
- g. 46 10.81N - 030 40.84E
- h. 46 19.84N - 030 48.00E
- i. 46 25.38N - 030 53.23E ENTRY/EXIT POINT TO/FROM AR 354.

ROUTE NR 1: DOUBLE WAY FOR VESSELS WITH DRAFT UP TO 12 M. WIDTH OF DOUBLE WAY 3 NM ROUTE CENTERLINE COORDINATES:

- a. 45 05.00N - 030 03.00E - ENTRANCE/EXIT POINT TO/FROM WAR RISK AREA;
- b. 45 14.00N - 030 01.00E
- c. 45 39.00N - 030 05.70E
- j. 46 00.00N - 030 57.80E - CONVERGENCE/DESCENT POINT OF TWO-WAY TRACKS FOR VESSELS WITH A DRAFT OF MORE THAN 12 METRE AND VESSELS WITH A DRAFT OF UP TO 12 M.
- k. 46 02.80N - 031 04.40E
- l. 46 19.30N - 031 04.40E
- m. 46 26.30N - 030 53.90E - ENTRY/EXIT POINT TO/FROM AR 354.

ROUTE NR 2: DOUBLE ROUTE FOR VESSELS OVER 12 M. DRAFT DOUBLE ROUTE WIDTH 3 NM CENTERLINE COORDINATES:

- n. 45 03.90N - 030 18.50E - ENTRANCE/EXIT POINT TO/FROM WAR RISK AREA;
- o. 45 33.80N - 030 36.90E
- j. 46 00.00N - 030 57.80E
- k. 46 02.80N - 031 04.40E
- l. 46 19.30N - 031 04.40E
- m. 46 26.30N - 030 53.90E - ENTRY/EXIT POINT TO/FROM AR 354.

2.2.2. SOUTHERN WAITING AREA OF TEMPORARY STAYING FOR VESSELS GOING TO THE PORTS OF UKRAINE CHORNOMORSK ODESA PIVDENNYI MAY BE USED TO WAITING FOR TRANSIT THE ROUTES DURING ALLOWED TIMES:

45 00.00N - 030 10.00E
44 55.00N - 030 25.00E
44 50.00N - 030 25.00E
44 50.00N - 030 10.00E

2.2.3. NORTHERN HOLDING AREA AR 354 USED FOR SHORT STAYING VESSELS IN EMERGENCY CASES:

46 29.98N - 030 50.37E
46 30.48N - 030 53.90E
46 25.38N - 030 53.90E
46 25.38N - 030 52.60E

2.2.4. CHORNOMORSK TO NORTHERN HOLDING AREA CHANNEL WIDTH UP TO 200 M.:

46 25.38N - 030 52.60E
46 22.00N - 030 47.70E
46 21.55N - 030 46.29E
46 20.00N - 030 42.70E
46 18.84N - 030 41.81E
46 19.12N - 030 40.60E

2.2.5. ODESA TO NORTHERN HOLDING AREA CHANNEL WIDTH UP TO 200 M.:

46 30.00N - 030 50.51E
46 30.00N - 030 46.40E
46 29.90N - 030 46.04E
46 29.99N - 030 44.54E

2.2.6. PIVDENNYI TO NORTHERN HOLDING AREA CHANNEL WIDTH UP TO 200 M.:

46 30.48N - 030 53.90E
46 31.84N - 030 53.90E
46 33.36N - 031 00.056E
46 36.187N - 031 01.00E

0058. ADRIATIC SEA

DRILLING OPERATIONS BY KEY MANHATTAN; DAYS 22 MAY24 TO 30 NOV24; IN POSITION: 44 18.23N 012 38.43E

0,5 NM BERTH IS REQUESTED.

0097. BLACK SEA

DRILLING OPERATIONS BY KANUNI (IMO 9541203, MMSI 271047822) SUPPORTED BY HAKAN ILHAN, OSMAN BEY AND AYBUKE VE MURAT ILHAN; FROM 23 AUG24 TO 26 DEC24; IN AREA BOUNDED BY:

43 03.04N - 031 35.94E
43 05.04N - 031 35.90E
43 05.07N - 031 38.63E
43 03.07N - 031 38.67E

10 NM OF BERTH IS REQUESTED.

0101. WESTERN MEDITERRANEAN SEA - SARDEGNA

OCEANOGRAPHIC SURVEY BY O/S ANTEOS (IMO-9223681, MMSI-244120000) FROM 02 SEP 24 TO 30 OCT 24 IN POSITION 39 19.794N - 007 50.598E

WIDE BERTH IS REQUESTED.

0104. BLACK SEA

DRILLING OPERATIONS BY YAVUZ PLATFORM (IMO 9503768, MMSI 271046765) AND SUPPORTED BY MIHRIMAH, KORKUT AND SANCAR VE ORHAN BEY; DAYS 10 SEP 24 TO 09 NOV 24 IN AREA BOUNDED BY:

42 49.60N - 031 12.78E
42 51.60N - 031 12.72E
42 51.65N - 031 15.43E
42 49.65N - 031 15.50E

10 NM OF BERTH IS REQUESTED.

0110. CENTRAL MEDITERRANEAN SEA

H - INSTALLATION OF MARITIME SIGNAL SYSTEM BY N/O LEON H (IMO-1013212, MMSI-245782000) DAYS 28 SEP 24 TO 30 OCT 24 IN POSITION 40 12.132N 007 56.622E.

THE SHIP WILL BE CONSIDERED A SHIP WITH DIFFICULTY IN MANEUVERING
M' AND DANGEROUS NAVIGATION - STOP-FISHING AND ANY ACTIVITY SURFACE/UNDERWATER.
CAUTION ADVISED.

0113. MEDITERRANEAN SEA, BLACK SEA AND AZOV SEA

UPDATE OF THE INOPERATIVE INTERNATIONAL NAVTEX STATIONS:
SURT (LIBYA)- NOT ESTABLISHED
KELIBIA(TUNISIA)- TRANSMITTING THROUGH MALTA
BERDIANSK (UKRAINE)- NOT OPERATIONAL

0114. MEDITERRANEAN SEA, BLACK SEA AND AZOV SEA

1. LAST KNOWN POSITIONS OF MOBILE OIL RIGS AND DRILLING RIGS, OCTOBER 2024:

YAVUZ (IMO 9503768, MMSI 271046765) 42 50.5N - 031 14.2E
KANUNI (IMO 9541203, MMSI 271047822) 43 03.9N - 031 37.5E
KEY MANHATAN (IMO 8752154, 576622000) 44 18.23N - 012 38.43E

2. TO REPORT A MOBILE OFFSHORE DRILLING UNIT UNDER IMO RESOLUTION 1023 (A26)
PARAGRAFPH 11.5.1, PLEASE CONTACT US BY EMAIL AVISOSIHM@FN.MDE.ES OR
AVISOSIHM@GMAIL.COM WITH THE FOLLOWING REQUIRED INFORMATION:

PLATFORM NAME
IMO/MMSI IDENTIFICATION NUMBER
START DATE OF WORK
DATE OF COMPLETION
WGS84 CENTERED POSITION
BERTH REQUESTED

3. WE WILL PROGRESSIVELY UPDATE OUR WEEKLY NAVAREA EDITION.

Drilling rigs (to the NtM 0116/24) _____ :

| AREA/Rig Name | Latitude | Longitude |
|--|------------|-------------|
| Mediterranean Sea (South/Southeast) | | |
| Maridive 520 | 31 24.00 N | 030 12.30 E |
| Sneferu | 31 26.20 N | 032 58.00 E |
| P. Fouad | 31 30.90 N | 032 31.60 E |
| Scarabeo 6 | 31 36.00 N | 030 00.10 E |
| Atwood Aurora | 31 36.30 N | 030 04.70 E |
| Ensko DS-6 | 31 36.60 N | 029 50.30 E |
| Karous | 31 37.80 N | 032 14.10 E |
| Mari - B | 31 44.90 N | 034 18.30 E |
| JP Bussel | 31 46.10 N | 031 20.60 E |
| Temsah SE-1 | 31 48.40 N | 031 18.40 E |
| Senefru | 31 48.90 N | 030 56.10 E |
| Rosetta-1 | 31 50.80 N | 030 31.20 E |
| Maersk Guardin | 31 50.80 N | 030 38.50 E |
| Ocean Lexington | 31 53.20 N | 031 53.40 E |
| El Qaher-2 | 31 54.30 N | 031 54.00 E |
| Adryatic 4 | 31 55.50 N | 032 31.30 E |
| Maersk Discoverer | 32 03.30 N | 032 18.70 E |
| Discoverer Americas | 32 15.50 N | 028 38.70 E |
| Atwood Beacom | 32 53.80 N | 035 01.10 E |
| Pride North America | 33 00.30 N | 033 43.30 E |
| Stena Drill Max | 33 13.50 N | 034 17.30 E |
| Didon | 33 47.40 N | 011 53.00 E |
| Hasdrubal | 34 08.90 N | 011 36.60 E |
| Miskar | 34 22.40 N | 011 52.00 E |
| IMO 9705093 | 35 22.50 N | 030 06.00 E |
| Halk El Menzel | 35 55.60 N | 011 33.70 E |
| Adriatic Sea - Ionian Sea | | |
| Aquila2 | 40 55.80 N | 018 19.60 E |
| Bonaccia | 43 35.50 N | 014 21.50 E |
| Annalisa | 44 10.20 N | 013 06.80 E |
| Steward | 44 12.80 N | 012 46.50 E |
| Annabella | 44 13.70 N | 013 04.70 E |
| Morena I | 44 13.80 N | 012 28.90 E |
| IMO: 8752154; MMSI: 576622000 | 44 18.20 N | 012 38.40 E |
| Ika - A | 44 21.50 N | 013 29.30 E |
| IMO: 8768476; MMSI: 577386000 | 44 26.30 N | 012 25.30 E |
| Ida-B | 44 26.80 N | 013 29.10 E |
| Armida 1 | 44 28.50 N | 012 26.90 E |
| Tea | 44 30.00 N | 013 01.10 E |
| Irina | 44 31.70 N | 013 22.80 E |
| IMO 8752283 | 44 38.10 N | 013 12.40 E |
| Ana | 44 41.00 N | 013 16.10 E |
| Ivana B | 44 41.20 N | 013 13.10 E |
| Vesna | 44 41.20 N | 013 19.10 E |
| Ivana E | 44 44.70 N | 013 14.80 E |
| Ivana D | 44 47.10 N | 013 15.80 E |
| Izabela South | 44 57.50 N | 013 09.10 E |
| Ocean King | 44 58.50 N | 013 08.00 E |
| Izabela North | 44 58.80 N | 013 07.80 E |

Black Sea - Sea of Azov

| | | |
|----------------------------|------------|-------------|
| IMO 9503768,MMSI 271046765 | 42 50.50 N | 031 14.20 E |
| IMO 9503770,MMSI 271046008 | 42 50.70 N | 031 08.70 E |
| Kanuni (IMO 9541203) | 43 03.90 N | 031 37.50 E |
| Globetrotter 2 | 43 04.10 N | 029 28.60 E |
| Deepwater Champion | 43 52.10 N | 030 45.60 E |
| Saturn | 44 04.10 N | 029 58.00 E |
| Ana | 44 04.30 N | 029 58.20 E |
| Uranus | 44 10.40 N | 030 08.20 E |
| Tavrida | 45 21.40 N | 030 54.20 E |
| B-312 | 45 34.20 N | 032 47.30 E |
| Ukraine(B-319) | 45 35.40 N | 032 42.80 E |
| Number 11 | 45 40.50 N | 031 41.10 E |
| Sivash | 45 42.40 N | 031 52.60 E |
| Number 10 | 45 42.70 N | 031 51.50 E |
| Geolog-1 | 46 31.80 N | 037 01.00 E |

1. **158 TURKISH COAST GUARD Report Line** should be reached via **+90 312 158 00 00**, in order to avoid drifting of the GSM calls towards other countries' call centers, especially those made in Aegean Sea and high seas.
2. The establishment of “**151 FREE EMERGENCY LINE FOR COASTAL SAFETY**” for the aim of announcing the failures of aids to the navigations (lights, buoys) in Turkish Coasts to serve the aids to the navigation in the responsibility of the General Directorate of the Coastal Safety (Ministry of Transport) Department of Aids to the Navigation is announced to the mariners and all the institutions related.
3. Current navigational warnings promulgated by NAVTEX and TRT radio can be reached via the link “Navigational Warnings” on www.shodb.gov.tr.
4. Geographical Information System has been at mariners service since 02 Jan 2019. (<http://casdeniz.dzkk.tsk.tr>) Navigational warnings, inoperative AtoNs and information on paper charts can be accessed via web based chart.
5. General Directorate of Maritime, Main Search and Rescue Coordination Center (MSRCC) is tasked with providing the highest level of coordination in search and rescue matters resulting from sea and air vehicles. The contact details of MSRCC are given below.
6. Some of the data used in the compilation of charts may not be positioned accurately depending on the age and quality of the survey. Also, the survey data may contain positional errors within the limits set by the International Hydrography Organization (IHO). The positions of the navigational aids may vary according to the measurement devices and environmental conditions. Particular caution is advised when navigating in vicinity of dangers, even when using the GNSS based global positioning system.

MSRCC contact information:

PHONE NUMBER _____ :

+90 312 231 91 05

+90 312 232 47 83

+90 552 727 0 727 (SAR 0 SAR)

+90 312 231 33 74 (TRMCC)

FAX _____ :

+90 312 232 08 23

+90 312 231 29 02 (TRMCC)

E-MAIL _____ :

SAR@uab.gov.tr

trmcc@uab.gov.tr (TRMCC)

SAT PHONE NUMBER _____ :

+87376 41 42 267

INMARSAT-C TELEX:

+4 271 22324

(1) ONHO WEB SITE

Weekly Notices to Mariners Bulletin can be viewed on ONHO web-site
<http://www.shodb.gov.tr>. In any disagreement or incompatibility, Turkish text is valid.

(2) ONHO NOTICES TO MARINERS CUMULATIVE LIST

“CUMULATIVE LIST” showing the list of Notices to Mariners affecting Turkish Charts since 2000 is available in our web site.

(3) NAVTEX BROADCASTS

Directorate General of the Coastal Safety makes NAVTEX broadcasting in order to conform the marine communication service to GDMSS on frequencies of 490 Khz and 4209.5 Khz in Turkish and 518 Khz in English in below periods.

| For 490 Khz. ; | | BROADCAST CODE | | BROADCAST TIME (UTC) | | | |
|-------------------|---|----------------|-------|----------------------|-------|-------|-------|
| SAMSUN | A | 00.00 | 04.00 | 08.00 | 12.00 | 16.00 | 20.00 |
| İSTANBUL | B | 00.10 | 04.10 | 08.10 | 12.10 | 16.10 | 20.10 |
| İZMİR | C | 00.20 | 04.20 | 08.20 | 12.20 | 16.20 | 20.20 |
| ANTALYA | D | 00.30 | 04.30 | 08.30 | 12.30 | 16.30 | 20.30 |
| For 4209.5 KHz. ; | | | | | | | |
| İSTANBUL | M | 02.00 | 06.00 | 10.00 | 14.00 | 18.00 | 22.00 |
| For 518 KHz. ; | | | | | | | |
| İSTANBUL | D | 00.30 | 04.30 | 08.30 | 12.30 | 16.30 | 20.30 |
| SAMSUN | E | 00.40 | 04.40 | 08.40 | 12.40 | 16.40 | 20.40 |
| ANTALYA | F | 00.50 | 04.50 | 08.50 | 12.50 | 16.50 | 20.50 |
| İZMİR | I | 01.20 | 05.20 | 09.20 | 13.20 | 17.20 | 21.20 |

(4) DGPS BROADCASTS

The data related to DGPS Stations established in the Straits of İstanbul and Çanakkale in the scope of Turkish Straits Vessel Traffic Service (TSVTS) and started broadcasting are presented below.

| STATION INFORMATION | THE STRAIT OF İSTANBUL | THE STRAIT OF ÇANAKKALE |
|------------------------|--------------------------|-------------------------|
| (A) Station Name | : Türkeli Light | Kumkale |
| (B) Transmitter ID No. | : 373 | 374 |
| (C) Reference ID No. | : 545 / 546 | 547 / 548 |
| (D) Station Position | : 41°14'.19N, 29°06'.46E | 39°59'.37N, 26°10'.84E |
| (E) Range | : 160 Miles | 160 Miles |
| (F) Type | : RTCM | RTCM |
| (G) Frequency | : 301 KHZ | 307.5 KHZ |
| (G) Datum | : WGS - 84 | WGS - 84 |

INSTRUCTIONS FOR HYDROGRAPHIC MEMORANDUM

1. *The following issues affecting safety at sea and navigation should be notified to the Office of Navigation, Hydrography and Oceanography according to part 25 of the 4 th Presidency Decree published in the Official Gazette dated July 15, 2018 and numbered 30479. All mariners are requested to cooperate in this activity for the safety of life and property.*

a. *Changes, additions and discrepancies between published items and the conditions actually observed. (For example new wharf, pier, mole, sea filling, wreck, outfall and intake, new lighthouse, buoy establishment, sweeping, fisherman shelter, marina, pool, pontoon, harbour launch, dolphin, marine farm etc.)*

b. *Changes of depth determined /reported within the limits of the harbour.*

c. *Differences between the coast view in approaches to the port and the charts and guide books.*

d. *Shape and colour discrepancies between the actual beacon and mooring buoys and the ones in the charts and nautical publications.*

e. *Discrepancies between the beacon buoys, lights and fog signals and the charts and nautical publications*

f. *Dangerous floating objects.*

g. *Other issues necessary to be reported.*

2. *The largest scale chart should be used and a sketch (if possible) should be forwarded while reporting the issues above.*

3. *The brand mark and model of the echo sounder equipment used while fixing the changes of depths need to be indicated and the sounding paper need to be forwarded.*

4. *The datum of the coordinate (ED50, WGS84, PULKOVO 1942 etc) need to be indicated when notifying the coordinates of the discrepancies for the precision.*

TN-ONHO

HYDROGRAPHIC MEMORANDUM

General location of the data constituting the basis for the memorandum :

Type of information :

Coordinates :N.....E.
and DATUM DATUM (WGS84, ED50 etc)

Turkish Charts Affected :

Explanations :