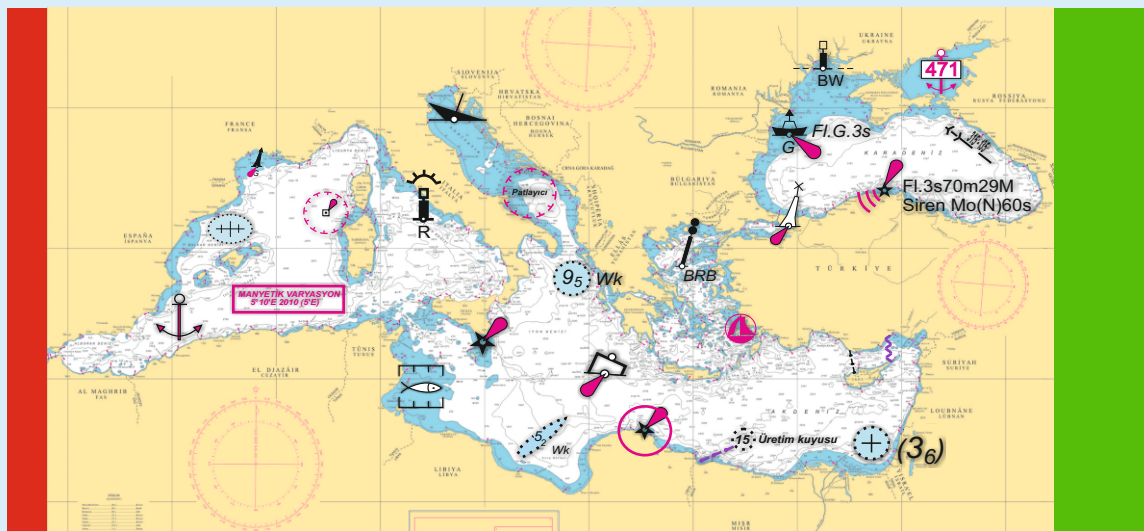




WEEKLY NOTICES TO MARINERS BULLETIN



WEEK : 39
29 SEPTEMBER 2023

NOTICES TO MARINERS (NtMs) NUMBERS
185 - 189

ISO 9001

BUREAU VERITAS
Certification



OFFICE OF NAVIGATION, HYDROGRAPHY AND OCEANOGRAPHY

CHART AND NAUTICAL PUBLICATION REQUESTS FROM OFFICE OF NAVIGATION, HYDROGRAPHY AND OCEANOGRAPHY

Since chart requests can be processed once the latest amendments are applied, stock is available, and entry transactions are made, requesting authorities/individuals are kindly asked to coordinate with ONHO Accountable Property office beforehand for large quantity of requests.

Coordinating Authority : Accountable Property Office
E-mail : info@shodb.gov.tr
Web : www.shodb.gov.tr
Phone Number : +90 216 322 25 80 Ext.4230-4232
Fax : +90 216 331 05 25



Charts and nautical publications produced by ONHO are sold in ONHO-authorized sale offices. Up-to-date lists are available in Weekly Notices to Mariners. The prices of the charts and nautical publications put up for sale in authorized sale offices are fixed by ONHO.

AKADEMİ DENİZCİLİK TİC. VE LTD. ŞTİ. Kemeraltı Cad. Nu.:22 Karaköy/İSTANBUL Telefon : 0 212 251 82 49 Belgegeçer : 0 212 251 85 59	MİLTA TUR. İŞL. A.Ş. BODRUM MARİNA SB. Neyzen Tevfik Cad. Nu.:5 Bodrum/MUĞLA Telefon : 0 252 316 18 60 Belgegeçer : 0 252 316 14 06	YILMAZ DENİZ MOTORLARI TİC. LTD. ŞTİ. Kiremithane Mah. Cengiztopel Cd. Torpil Apt. Nu.:52 MERSİN Telefon : 0 324 237 12 80 Belgegeçer : 0 324 237 02 61
AMATÖR DENİZCİLİK FEDERASYONU İKT. İŞL. İstasyon Cad.No:16/1 D:3 Yeşilyurt/İSTANBUL Telefon : 0 212 662 64 58-59	POYRAZ GEMİ DONANIM, DENETİM SERVİS HİZ. LTD.ŞTİ. Mobilyacılar Sitesi 1. Blok Nu.:19 Kaşüstü Yomra/TRABZON Telefon : 0 462 341 32 28	ZEKİ KEBİR YAY. DAĞ. PAZ. KIRT. İLT. TUR. TİC. LTD. ŞTİ. Cumhuriyet Mh. Göcek/Muğla Telefon : 0 252 645 10 14 Belgegeçer : 0 252 645 16 82
YATMAR YATÇILIK, DENİZCİLİK TUR. SAN. VE TİC. A.Ş. Kızılay Cad. Nu.:3 Alsancak/İZMİR Telefon : 0 232 421 70 88 Belgegeçer : 0 232 463 15 33	GLOBAL NAVIGATION SOLUTION YASDEN DZ.MLZ. AŞ. İçmeler Mevkii Sahil Yolu Cd. Denizciler Tic. Mrk. Nu.:25 D:21-22-27 Tuzla/İSTANBUL Telefon : 0 216 493 74 01	MARINE MARKET DZ.SAN. VE TİC.LTD.ŞTİ. Hacı Mimi Mh. Necatibey Cad. Galata Beyazıt Sk. Nu.: 20 Tophane/İSTANBUL Telefon : 0 212 245 94 31-33 Belgegeçer : 0 212 245 94 35
ÇAĞDAŞ BİLGİSAYAR TİC. VE BSAN. LTD.ŞTİ. Büklüm Sk.Nu.:22/16 Küçüksat/ANKARA Telefon : 0 312 425 18 32	ŞENTÜRK DENİZ MALZ. SAN. VE TİC. Evliya Çelebi Mh. Giptaş Sanayi Sitesi A Blok Nu.:14 İçmeler-Tuzla/İSTANBUL Telefon : 0 216 447 03 62	DENİZCİLER DAY. DER. İKTİSADİ İŞL. Fener Kalamış Cad. Yelken Sk. Nu.:3/5 Deniz Apt. Kalamış/İSTANBUL Telefon : 0 216 336 46 53 Belgegeçer : 0 216 336 98 46
EAST MARINE DZ.CİLİK VE TURİZM A.Ş. Kumlar Cad. Nu.:8 Atalar Kartal/İSTANBUL Telefon : 0 216 517 32 43 Belgegeçer : 0 216 517 32 43	VİRA DENİZCİLİK Kemankeş Mh. Karamustafapaşa Sk. Nu.:59-61 Karaköy/İSTANBUL Telefon : 0 212 244 47 13 Belgegeçer : 0 212 251 74	

TABLE OF CONTENTS

- Part 1 Notices to Mariners for Turkish Paper and Leisure Charts
- Part 2 Notices and Amendments for Nautical Publications
- Part 3 Coastal Warnings
- Part 4 NAVAREA-III Warnings
- Part 5 Auxiliary Information for Mariners
- Part 6 General Information

EXPLANATIONS

1. WEEKLY NOTICES TO MARINERS COVERS THE PAPER AND LEISURE CHARTS, NAUTICAL PUBLICATIONS AND NAVIGATIONAL WARNINGS (NAVTEX AND NAVAREA III) IN FORCE.

2. ELECTRONIC NAVIGATIONAL CHARTS (ENCs) PRODUCED BY OFFICE OF NAVIGATION, HYDROGRAPHY AND OCEANOGRAPHY (ONHO) ARE THE OFFICIAL ENCs MEETING THE CHART CARRIAGE REQUIREMENTS FOR VESSELS UNDER INTERNATIONAL CONVENTION ON THE SAFETY OF LIFE AT SEA (SOLAS) TO BE USED ON ELECTRONIC CHART DISPLAYS AND INFORMATION SYSTEMS (ECDIS). THOSE ENCs AND UPDATES ARE PUT UP FOR INTERNATIONAL SALE VIA VALUE ADDED RESELLERS OF INTERNATIONAL CENTER FOR ENCs (IC-ENC) (SEE www.ic.enc.org FOR DETAILED INFORMATION).

3. A. BEARINGS ARE MEASURED CLOCKWISE FROM 000° (TRUE NORTH) TO 359°. THE BEARINGS OF THE LIGHTS ARE GIVEN SEAWARD.

B. AREA COORDINATES ARE GIVEN COUNTER CLOCKWISE FROM LOWER LEFT CORNER EXCEPT THE AREA ADJACENT TO THE SHORELINE.

4. TEMPORARY NOTICES TO MARINERS AND PRELIMINARY NOTICES TO MARINERS ARE INDICATED WITH (T) AND (P), RESPECTIVELY, BEFORE THE PARAGRAPH.

5. MARINERS ARE REQUESTED TO INFORM ONHO WITH THE HYDROGRAPHIC MEMORANDUM AT THE END OF THIS BULLETIN (**) IN CASE OF ANY INFORMATION RELEVANT TO SAFETY OF NAVIGATION.

(*) Temporary Notices to Mariners (T) and Preliminary Notices to Mariners (P) shall be marked on the charts using pencil.

(**) The Hydrographic Memorandum is postage-free according to article 396 of the 4th Presidency Decree published in the Official Gazette dated July 15, 2018 and numbered 30479.

PAPER AND LEISURE CHARTS

No.	TR Chart No.	Last Update Week-NtM No.-Year	New Chart Date	Latest New Edition Date	Latest Reprint Date
1.	2	18-121-17	09.04.1977	19.02.2005	10.05.2014
2.	3	10-037-07	27.12.1975	08.04.2006	-----
3.	4	39-185-19	29.05.1976	06.10.2007	10.05.2014
4.	10 (INT 310)	10-051-19	27.09.1965	24.12.2011	09.03.2019
5.	10 A	50-240-18	03.08.1991	14.07.2001	25.12.2021
6.	10 B	10-051-19	04.05.1991	16.02.2013	09.03.2019
7.	11 (INT 3802)	30-149-23	04.05.1964	02.03.2019	-----
8.	12 (INT 3804)	19-095-23	01.03.1965	20.12.1986	04.05.2019
9.	13 (INT 3806)	23-114-23	10.03.1964	24.08.1985	06.06.2015
10.	14 (INT 3808)	52-245-19	01.11.1965	11.04.2015	20.05.2017
11.	14 A	-----	01.11.1965	15.10.2016	-----
12.	15	10-051-19	26.04.1965	11.02.2012	10.05.2014
13.	16	03-012-15	03.05.1965	22.09.1990	27.10.2012
14.	17	26-171-17	19.04.1965	28.01.2012	16.01.2021
15.	18 (INT 3800)	36-173(T)-23	12.07.1965	12.04.2003	20.05.2017
16.	19	09-050-17	04.04.1966	12.10.1991	25.03.2017
17.	20	52-212-22	04.06.1974	20.01.2001	16.09.2017
18.	20 A	37-179-23	05.11.1994	-----	25.12.2021
19.	21	27-133-23	07.06.1969	05.05.2018	25.06.2022
20.	22 A	14-049-22	02.08.1986	15.07.2000	10.05.2015
21.	22 B	37-179-23	13.09.1986	24.11.2012	25.09.2021
22.	23	37-179-23	14.08.1971	20.01.2001	17.06.2017
23.	24	37-179-23	25.03.1963	04.03.1995	17.06.2017
24.	25	45-212-19	05.12.1975	06.04.2019	-----
25.	26	15-099-17	11.12.1976	10.07.2004	17.03.2018
26.	29 (INT 3708)	25/26-126-20	16.03.1968	22.09.2012	18.06.2022
27.	30 (INT 308)	-----	05.03.1972	14.12.2019	-----
28.	31	34-167-23	20.12.1971	25.05.2002	25.09.2021
29.	32 (INT 3600)	46-219-19	26.09.1970	28.01.2012	25.09.2021
30.	33 (INT 3602)	38-183-23	11.04.1970	17.11.2012	07.01.2023
31.	34	30-152-23	23.10.1971	31.12.2011	25.01.2020
32.	35	-----	22.06.1976	15.10.2016	-----
33.	36	03-017-17	07.02.1976	24.03.2012	12.09.2015
34.	37	07-027-21	25.04.2009	05.05.2018	-----
35.	111	08-039-23	24.02.1964	24.12.2011	17.02.2018
36.	112	30-149-23	17.03.1964	04.03.2006	25.09.2021
37.	113	38-181-23	01.04.1963	07.03.2015	14.10.2017
38.	121	41-134-20	20.04.1964	24.11.2007	10.05.2014
39.	122	19-095-23	09.03.1964	09.12.2017	-----
40.	123	37-177-23	06.01.1964	24.02.2018	-----
41.	131	25/26-124-23	20.12.1980	01.09.2018	-----
42.	132	23-114-23	10.11.1979	25.06.2016	-----
43.	133	39-186-23	05.12.1975	25.06.2016	25.09.2021
44.	141	39-186-23	04.12.1971	18.08.2018	-----
45.	142	39-185-23	06.10.1979	21.09.2013	-----
46.	143	31-155-23	01.10.1977	26.10.2013	-----
47.	181	36-173(T)-23	10.08.1964	01.02.2003	22.01.2022
48.	211	31-157-23	21.12.1985	14.01.2012	12.10.2019
49.	212 (INT 3750)	29-146-23	07.09.1964	13.04.2019	25.12.2021
50.	213	31-157-23	18.02.1967	22.05.2017	25.06.2022
51.	214	27-133-23	17.06.1967	22.03.2008	20.07.2019
52.	215	25/26-128-23	19.06.1993	08.12.2012	27.07.2019
53.	221 (INT 3784)	07-033-23	29.07.1967	16.02.2013	18.12.2021
54.	222	34-134-22	19.08.1967	28.05.2005	20.05.2017
55.	223	36-174(T)-23	14.10.1967	22.08.2015	13.02.2021
56.	224	29-147-23	18.11.1967	30.08.2003	18.12.2021
57.	291	31-156-23	21.11.1966	02.06.2018	25.12.2021
58.	292	35-171-23	21.01.1967	15.10.2016	18.12.2021
59.	293	37-178-23	02.12.1963	04.07.1998	25.09.2021
60.	294	29-145-23	20.12.1969	24.03.2012	01.12.2018

PAPER AND LEISURE CHARTS

No.	TR Chart No.	Last Update Week-NtM No. - Year	New Chart Tarihi	Lastest New Edition Date	Latest Reprint Date
61.	295 (INT 3752)	32-159-23	10.12.1966	11.02.2012	27.07.2019
62.	311	39-187-23	18.04.1970	15.10.2016	25.06.2022
63.	312	38-182(T)-23	25.01.1969	15.10.2016	12.10.2019
64.	313	38-182(T)-23	10.08.1968	15.12.2001	25.06.2022
65.	321	47-191-22	01.02.1969	18.03.2006	22.06.2019
66.	322 (INT 3651)	11-056-23	15.03.1969	07.04.2007	08.09.2018
67.	323	19-073-22	26.07.1969	06.04.2019	-----
68.	324	16-083-23	27.11.1969	29.04.2017	-----
69.	331	38-183-23	14.06.1965	02.06.2018	25.09.2021
70.	332	36-175-23	18.10.1969	28.03.2009	17.02.2018
71.	333 (INT 3656)	36-175-23	19.04.1969	31.12.2011	18.11.2017
72.	334 (INT 3660)	39-188-23	02.03.1968	06.04.2019	13.03.2021
73.	335	31-155-19	13.11.1971	27.02.2021	-----
74.	341	15-101-17	19.04.1969	29.12.2007	18.06.2016
75.	342	30-152-23	10.05.1969	13.12.2014	17.06.2017
76.	343	47-224-19	12.07.1969	24.06.2017	-----
77.	344	03-012-20	17.05.1969	28.04.2012	20.05.2017
78.	345	03-012-20	04.10.1969	04.02.2012	18.06.2016
79.	1111	36-170-19	04.05.2013	-----	07.12.2013
80.	1121	35-169-23	29.07.1963	29.10.2005	29.08.2015
81.	1131	21-104-23	29.07.1963	30.01.2016	16.01.2021
82.	1132	11-054-23	26.09.2009	-----	-----
83.	1221	22-068-20	27.04.2013	-----	-----
84.	1231	37-177-23	14.05.1963	24.03.2012	10.05.2014
85.	1311 (INT 3856)	22-095-18	02.12.1963	22.01.2011	15.06.2013
86.	1312	25/26-124-23	22.10.2011	-----	11.06.2022
87.	1321	23-114-23	02.09.1974	25.06.2011	07.12.2013
88.	1322	06-019-20	07.02.2009	-----	-----
89.	1331	03-012-23	12.08.1963	23.02.2008	-----
90.	1332	20-063-20	28.07.1979	14.04.2018	-----
91.	1333	39-186-23	14.04.2018	-----	-----
92.	1411 (INT 3860)	10-048-23	01.03.1969	27.11.2010	25.01.2020
93.	1412	29-143-23	16.04.2011	-----	25.05.2013
94.	1421	03-010-23	24.12.1966	08.12.2012	12.09.2015
95.	1431	31-155-23	26.07.1980	27.10.2012	20.07.2019
96.	1432	12-060-23	22.10.2011	-----	17.06.2017
97.	1811 (INT 3758)	24-120-23	28.01.1963	05.05.2018	25.06.2022
98.	2111	22-111-23	26.06.1971	11.11.2017	-----
99.	2112	06-028-23	29.08.2009	-----	-----
100.	2121	27-133-23	02.01.1993	17.04.2010	07.01.2023
101.	2122	11-055-23	27.03.2010	-----	08.02.2020
102.	2123	29-146-23	20.03.2010	02.02.2019	07.01.2023
103.	2124	29-146-23	02.01.2010	02.02.2019	07.01.2023
104.	2131	31-157-23	18.06.1983	08.03.2008	25.01.2020
105.	2132	45-184-22	08.03.2008	-----	17.06.2017
106.	2133	27-133-23	13.02.2010	-----	09.05.2020
107.	2134	04-018-23	28.01.1984	04.05.2013	25.09.2021
108.	2136	27-133-23	18.12.1971	25.06.2016	-----
109.	2141	32-118-21	30.12.1972	08.02.2020	17.02.2018
110.	2142	13-066-19	04.08.1973	15.01.1994	04.06.2011
111.	2143	19-097-23	19.08.1967	31.08.2019	-----
112.	2144	27-133-23	06.11.1976	04.04.2015	20.05.2017
113.	2145	19-097-23	30.12.1972	06.10.2007	17.02.2018
114.	2146	49-199-22	18.09.1976	07.04.2007	11.05.2013
115.	2147	25/26-128-23	16.04.1977	02.03.2019	16.01.2021
116.	2148	09-045-23	25.06.2011	24.11.2012	02.03.2019
117.	2150	03-015-22	08.01.2011	24.11.2012	06.06.2015
118.	2151	17-085-23	08.12.2012	30.07.2016	02.03.2019
119.	2211	44-179(T)-22	22.11.1975	24.11.2012	18.12.2021
120.	2212 (INT 3785)	32-160-23	18.07.1966	24.11.2012	18.12.2021
121.	2213	07-033-23	24.04.1976	24.11.2012	25.09.2021

PAPER AND LEISURE CHARTS

No.	TR Chart No.	Last Update Week-NtM No. - Year	New Chart Date	Latest New Edition Date	Latest Reprint Date
122.	2214	44-179(T)-22	07.02.1976	01.12.2012	25.12.2021
123.	2215	31-120-22	18.02.1989	24.11.2012	19.04.2014
124.	2223	31-120-22	14.04.1984	07.01.2012	25.09.2021
125.	2224	15-054-22	23.04.1988	09.11.2013	-----
126.	2231	25/26-129-23	01.04.1972	27.11.2010	20.05.2017
127.	2233	09-046-23	26.09.2009	-----	-----
128.	2234	36-174(T)-23	10.01.2009	-----	06.07.2013
129.	2235	28-139-22	19.03.1988	02.01.2010	18.12.2021
130.	2241	38-131-21	11.01.1975	06.04.2019	-----
131.	2245	51-209-22	30.05.1981	12.08.2017	-----
132.	2246	29-147-23	21.07.1980	20.05.2017	-----
133.	2247	27-134-23	10.03.1990	13.06.2020	-----
134.	2248	19/20-078-21	26.05.1990	-----	17.06.2017
135.	2911	31-156-23	25.01.1975	06.08.2011	07.01.2023
136.	2916	16-057-22	15.10.2005	23.11.2019	-----
137.	2919	29-116-23	09.12.1989	24.08.2019	11.06.2022
138.	2920	23-115-23	20.03.1993	15.11.2008	03.10.2015
139.	2921 (INT 3756)	33-163-23	01.03.1965	13.10.2012	11.06.2022
140.	2921 A	35-170-23	03.10.1992	17.12.2011	16.01.2021
141.	2921 B	33-163-23	03.10.1992	19.05.2012	18.12.2021
142.	2922	19-096-23	20.12.1980	12.04.2014	20.05.2017
143.	2923 (INT 3754)	33-163-23	24.05.1965	09.09.2000	25.09.2021
144.	2924	30-150-23	10.06.1989	02.11.2019	-----
145.	2925	09-044-23	20.04.1996	29.12.2007	25.09.2021
146.	2926	20-100-23	23.02.2002	30.01.2016	18.12.2021
147.	2927	33-163-23	18.07.1990	18.02.2012	25.03.2017
148.	2928	35-171-23	15.02.2020	-----	-----
149.	2929 (INT 3757)	16-058-22	05.08.2006	04.04.2015	-----
150.	2931	14-071-23	08.08.1981	02.06.2018	20.05.2017
151.	2941	20-102-23	06.05.1967	23.05.2020	07.01.2023
152.	2942	33-098-20	23.11.1996	04.07.2009	11.05.2013
153.	2943	15-077-23	27.12.2014	-----	03.01.2015
154.	3110	22-112-23	28.10.2000	18.01.2020	-----
155.	3111	22-112-23	27.03.1971	09.11.2019	-----
156.	3112	39-187-23	22.08.1992	-----	18.05.2013
157.	3113	37-145-22	16.05.1992	29.06.2002	09.12.2017
158.	3121	33-164-23	07.02.1970	25.06.2011	17.06.2017
159.	3122	38-182(T)-23	28.10.2000	31.12.2011	07.01.2023
160.	3123	33-164-23	23.10.2010	-----	20.05.2017
161.	3131	34-123-21	20.02.1993	17.12.2005	18.05.2013
162.	3211	21-080-22	05.06.1971	17.12.2005	25.09.2021
163.	3212	39-155-22	28.10.2000	10.12.2011	20.05.2017
164.	3221 (INT 3653)	17-087-23	02.07.1986	10.12.2011	31.01.2015
165.	3222 (INT 3652)	15-078-23	14.06.1980	15.07.2006	25.03.2017
166.	3223	26-100-22	24.03.2007	-----	25.09.2021
167.	3310	17-088-23	21.02.2009	-----	25.09.2021
168.	3331 (INT 3657)	36-175-23	20.12.1969	19.05.2018	14.05.2016
169.	3341	52-213-22	01.04.1963	18.08.2018	-----
170.	3342 (INT 3661)	05-023-23	25.03.1963	16.06.2018	25.09.2021
171.	3343 (INT 3794)	39-188-23	14.07.2007	09.05.2015	25.09.2021
172.	3344	02-012-22	08.01.1994	19.05.2018	25.01.2020
173.	3361	41-200-11	10.09.1980	03.12.2005	18.05.2013
174.	3401	40-188-19	24.01.1970	13.07.2013	15.04.2017
175.	3402	03-012-20	08.08.1970	20.07.2013	14.02.2015
176.	3403	01-003(T)-21	26.04.2003	-----	18.05.2013
177.	8005	31-194-10	20.12.1975	-----	31.07.2010
178.	8006	52-214-22	04.05.1985	-----	31.07.2010
179.	8007	-----	23.01.2016	-----	-----
180.	9111	-----	22.12.2022	-----	-----

PAPER AND LEISURE CHARTS

No.	TR Chart No.	Last Update Week-NtM No.-Year	New Chart Date	Latest New Edition Date	Latest Reprint Date
1.	2002_1	37-179-23	09.05.2009	-----	16.02.2013
2.	2002_2	27-133-23	09.05.2009	-----	16.02.2013
3.	2002_3	31-157-23	09.05.2009	-----	16.02.2013
4.	2002_4	27-133-23	09.05.2009	-----	16.02.2013
5.	2002_5	27-133-23	09.05.2009	-----	16.02.2013
6.	2002_6	27-133-23	09.05.2009	-----	16.02.2013
7.	2002_7	27-133-23	09.05.2009	-----	16.02.2013
8.	2002_8	27-133-23	09.05.2009	-----	16.02.2013
9.	2002_9	32-118-21	09.05.2009	-----	16.02.2013
10.	2002_10	27-133-23	09.05.2009	-----	16.02.2013
11.	2002_11	27-133-23	09.05.2009	-----	16.02.2013
12.	2002_12	27-133-23	09.05.2009	-----	16.02.2013
13.	2002_13	19-097-23	09.05.2009	-----	16.02.2013
14.	2002_14	52-367-15	09.05.2009	-----	16.02.2013
15.	2002_15	01-005-15	09.05.2009	-----	16.02.2013
16.	2003_1	50-205-22	21.03.2009	-----	06.11.2021
17.	2003_2	13-067-23	21.03.2009	-----	06.11.2021
18.	2003_3	11-067-17	21.03.2009	-----	06.11.2021
19.	2003_4	27-106-21	21.03.2009	-----	06.11.2021
20.	2003_5	24-121-23	21.03.2009	-----	06.11.2021
21.	2003_6	36-174(T)-23	21.03.2009	-----	06.11.2021
22.	2003_7	44-179(T)-22	21.03.2009	-----	06.11.2021
23.	2003_8	07-033-23	21.03.2009	-----	06.11.2021
24.	2003_9	32-160-23	21.03.2009	-----	06.11.2021
25.	2003_10	25-111-18	21.03.2009	-----	06.11.2021
26.	2003_11	07-025-22	21.03.2009	-----	06.11.2021
27.	2003_12	39-154-22	21.03.2009	-----	06.11.2021
28.	2003_13	07-025-22	21.03.2009	-----	06.11.2021
29.	2003_14	18-073-21	21.03.2009	-----	06.11.2021
30.	2003_15	20-083-18	21.03.2009	-----	06.11.2021
31.	2003_16	18-073-21	21.03.2009	-----	06.11.2021
32.	2004_1	09-036-16	26.05.2007	08.02.2020	15.02.2020
33.	2004_2	25/26-129-23	26.05.2007	08.02.2020	15.02.2020
34.	2004_3	51-209-22	26.05.2007	08.02.2020	15.02.2020
35.	2004_4	27-134-23	26.05.2007	08.02.2020	15.02.2020
36.	2004_5	25/26-129-23	26.05.2007	08.02.2020	15.02.2020
37.	2004_6	50-294-17	26.05.2007	08.02.2020	15.02.2020
38.	2004_7	51-209-22	26.05.2007	08.02.2020	15.02.2020
39.	2004_8	29-147-23	26.05.2007	08.02.2020	15.02.2020
40.	2004_9	29-147-23	26.05.2007	08.02.2020	15.02.2020
41.	2004_10	40-161-22	26.05.2007	08.02.2020	15.02.2020
42.	2004_11	27-134-23	26.05.2007	08.02.2020	15.02.2020
43.	2004_12	40-161-22	08.11.2020	08.02.2020	15.02.2020
44.	2004_13	35-170-18	26.05.2007	08.02.2020	15.02.2020
45.	2004_14	19/20-078-21	26.05.2007	08.02.2020	15.02.2020

PAPER AND LEISURE CHARTS

No.	TR Chart No.	Last Update Week-NtM No.-Year	New Chart Date	Latest New Edition Date	Latest Reprint Date
46.	2901_1	30-150-23	01.03.2008	-----	09.10.2021
47.	2901_2	34-166-23	01.03.2008	-----	09.10.2021
48.	2901_3	27-131-23	01.03.2008	-----	09.10.2021
49.	2901_4	35-171-23	01.03.2008	-----	09.10.2021
50.	2901_5	29-145-23	01.03.2008	-----	09.10.2021
51.	2901_6	33-163-23	01.03.2008	-----	09.10.2021
52.	2901_7	23-116-23	01.03.2008	-----	09.10.2021
53.	2901_8	28-136-23	01.03.2008	-----	09.10.2021
54.	2901_9	31-156-23	01.03.2008	-----	09.10.2021
55.	2901_10	20-100-23	01.03.2008	-----	09.10.2021
56.	2901_11	24-120-23	01.03.2008	-----	09.10.2021
57.	2901_12	35-170-23	01.03.2008	-----	09.10.2021
58.	2901_13	33-162-23	01.03.2008	-----	09.10.2021
59.	2901_14	33-163-23	01.03.2008	-----	09.10.2021
60.	2901_15	32-123-22	01.03.2008	-----	09.10.2021
61.	2901_16	23-116-23	01.03.2008	-----	09.10.2021
62.	2901_17	33-266-15	01.03.2008	-----	09.10.2021
63.	2901_18	48-194-22	01.03.2008	-----	09.10.2021
64.	2901_19	51-276-16	01.03.2008	-----	09.10.2021
65.	2901_20	14-071-23	01.03.2008	-----	09.10.2021
66.	2901_21	13-053-21	01.03.2008	-----	09.10.2021
67.	2901_22	06-022-21	01.03.2008	-----	09.10.2021
68.	2902_1	26-115-18	21.06.2008	-----	13.04.2013
69.	2902_2	28-137-23	21.06.2008	-----	13.04.2013
70.	2902_3	20-102-23	21.06.2008	-----	13.04.2013
71.	2902_4	20-102-23	21.06.2008	-----	13.04.2013
72.	2902_5	32-159-23	21.06.2008	-----	13.04.2013
73.	2902_6	32-159-23	21.06.2008	-----	13.04.2013
74.	2902_7	29-146-23	21.06.2008	-----	13.04.2013
75.	2902_8	29-146-23	21.06.2008	-----	13.04.2013
76.	2902_9	11-055-23	21.06.2008	-----	13.04.2013
77.	2902_10	20-102-23	21.06.2008	-----	13.04.2013
78.	2902_11	11-055-23	21.06.2008	-----	13.04.2013
79.	2902_12	20-102-23	21.06.2008	-----	13.04.2013
80.	2902_13	11-040-20	21.06.2008	-----	13.04.2013
81.	2902_14	07-027-16	21.06.2008	-----	13.04.2013
82.	2902_15	28-107-22	21.06.2008	-----	13.04.2013
83.	2902_16	29-146-23	21.06.2008	-----	13.04.2013
84.	2902_17	11-055-23	21.06.2008	-----	13.04.2013
85.	3001_1	01-002-23	27.05.2006	23.05.2020	-----
86.	3001_2	28-140-23	27.05.2006	23.05.2020	-----
87.	3001_3	19-098-23	27.05.2006	23.05.2020	-----
88.	3001_4	39-187-23	27.05.2006	23.05.2020	-----
89.	3001_5	19-098-23	27.05.2006	23.05.2020	-----
90.	3001_6	22-112-23	27.05.2006	23.05.2020	-----
91.	3001_7	39-187-23	27.05.2006	23.05.2020	-----
92.	3001_8	19-072-22	27.05.2006	23.05.2020	-----
93.	3001_9	37-145-22	27.05.2006	23.05.2020	-----
94.	3001_10	-----	27.05.2006	23.05.2020	-----
95.	3001_11	33-164-23	27.05.2006	23.05.2020	-----
96.	3002_1	34-167-23	27.05.2006	-----	04.12.2021
97.	3002_2	38-182(T)-23	27.05.2006	-----	04.12.2021
98.	3002_3	38-226-17	27.05.2006	-----	04.12.2021
99.	3002_4	47-191-22	27.05.2006	-----	04.12.2021
100.	3002_5	15-063-21	27.05.2006	-----	04.12.2021
101.	3002_6	38-182(T)-23	27.05.2006	-----	04.12.2021
102.	3002_7	24-122-23	27.05.2006	-----	04.12.2021
103.	3002_8	34-123-21	27.05.2006	-----	04.12.2021
104.	3002_9	21-080-22	27.05.2006	-----	04.12.2021
105.	3002_10	39-155-22	27.05.2006	-----	04.12.2021

1. ANNOUNCEMENTS

NEW CHARTS:

Chart No: Reprint Date : Withdrawn Charts:

NEW EDITIONS:

Chart No: Edition Date : Withdrawn Charts:

REPRINT CHARTS:

Chart No: Reprint Date:

WITHDRAWN CHARTS:

Chart No: Edition Date/ New Chart Date :

2. CORRECTIONS

Ntm No: Paper and Leisure Charts Affected :

185 142

186 1333
 141
 133

187 3112 (Datça Limanı, Plan E)
 311
 Leisure Chart 3001_7 (Datça Limanı, Plan B)
 Leisure Chart 3001_7 (Datça Limanı, Plan A)
 Leisure Chart 3001_4

188 3343 (INT 3794)
 334 (INT 3660)

185 *BLACK SEA - Türkiye, Northeast Coast - Rize - Gündoğdu - Marine Farm*

SOURCE: Ministry of Agriculture and Forestry

Chart 142 (Previous Ntm. No: 080/2023) [WGS84 DATUM]

INSERT




41°04'.245N, 040°36'.265E
(centred on)

NOTICES TO MARINERS FOR TURKISH PAPER AND LEISURE CHARTS

PART 1

186 **BLACK SEA - Türkiye, Northeast Coast - Giresun - Görele - Keşap - Marine Farm**
SOURCE: Ministry of Agriculture and Forestry

Chart 1333 (Previous Ntm. No: 063/2020) [WGS84 DATUM]

INSERT 


41°02'.953N, 039°02'.762E

41°02'.981N, 039°02'.973E

41°03'.087N, 039°02'.947E

41°03'.060N, 039°02'.733E

Chart 141 (Previous Ntm. No: 080/2023) [WGS84 DATUM]


INSERT 

41°03'.020N, 039°02'.856E
(centred on)

41°03'.270N, 039°03'.761E
(centred on)

41°04'.130N, 039°06'.486E
(centred on)

Chart 133 (Previous Ntm. No: 030/2023) [WGS84 DATUM]

INSERT 

40°56'.483N, 038°32'.430E
(centred on)

40°56'.955N, 038°33'.510E
(centred on)

40°57'.530N, 038°34'.527E
(centred on)

40°58'.055N, 038°35'.367E
(centred on)

187 **AEGEAN SEA - Türkiye, Southwest Coast - Datça Peninsula - Datça Harbour - Light**
SOURCE: General Directorate of Coastal Safety

Chart 3112 (Datça Limanı, Plan E) (Previous Ntm. No: 002/2023) [ED 50 DATUM]

INSERT  Fl.G.3s7m5M 36°43'.375N, 027°41'.393E
(centred on)

Chart 311 (Previous Ntm. No: 112/2023) [WGS 84 DATUM]

INSERT  Fl.G.3s5M 36°43'.32N, 027°41'.36E
(centred on)

Leisure Chart 3001_7 (Datça Limanı, Plan B)(Previous Ntm. No: 002/2023) [WGS84 DATUM]

INSERT  Fl.G.3s7m5M 36°43'.315N, 027°41'.362E
(centred on)

Leisure Chart 3001_7 (Datça Limanı, Plan A) (Previous Ntm. No: 187/2023) [WGS84 DATUM]

INSERT  Fl.G.3s7m5M 36°43'.315N, 027°41'.362E
(centred on)

Leisure Chart 3001_4 (Previous Ntm. No: 002/2023) [WGS84 DATUM]

INSERT  Fl.G.3s5M 36°43'.32N, 027°41'.36E
(centred on)

NOTICES TO MARINERS FOR TURKISH PAPER AND LEISURE CHARTS

PART 1

188 **MEDITERRANEAN SEA - Türkiye, Southeast Coast - Bay of İskenderun - Dörtyol - Buoy**
 SOURCE: General Directorate of Coastal Safety

Chart 3343 (INT 3794) (Previous Ntm. No: 117/2023) [WGS 84 DATUM]











AMEND		to	 <i>Fl(4)Y.10s</i>		36°50'.059N, 036°08'.291E (centred on)
		to	 <i>Fl(4)Y.10s</i>		36°50'.248N, 036°08'.410E (centred on)
		to	 <i>Fl(4)Y.10s</i>		36°50'.183N, 036°08'.480E (centred on)
MOVE	 <i>Fl(4)Y.10s</i>	from	36°50'.059N, 036°08'.291E	to	36°50'.055N, 036°08'.188E (centred on)
	 <i>Fl(4)Y.10s</i>	from	36°50'.248N, 036°08'.410E	to	36°50'.183N, 036°08'.361E (centred on)
	 <i>Fl(4)Y.10s</i>	from	36°50'.183N, 036°08'.480E	to	36°50'.102N, 036°08'.460E (centred on)

Chart 334 (INT 3660) (Previous Ntm. No: 141/2023) [WGS 84 DATUM]

AMEND		to	 <i>Fl(4)Y.10s</i> (3 Buoy)		36°50'.055N, 036°08'.188E (centred on)
-------	---	----	---	--	---

NAUTICAL PUBLICATIONS

No.	Nautical Publications	Last Update Week- NtM No.-Year	Latest New Edition Date	Latest Reprint Date
1	Catalogue of Charts and Nautical Publications NY11	30-154-2023	2022	---
2	Annual Notices to Mariners NY12	---	2021	---
3	List of Lights and Fog Signals NY13 (2022)	39-189-2023	2022	---
4	Sun and Moon Rise/Set Times in Türkiye NY14	51-211-2022	2014	---
5	Magnetic Compass Correction Guide NY15	---	2001	---
6	Turkish Straits Navigation Guide NY31	01-005-2023	2020	2022
7	Ports Regulation NY32 (2019)	01-004-2020	2019	2022
8	Colreg's NY33	---	2013	2020
9	International Code of Signals NY42	---	---	2022
10	International Sea Buoyage System NY43	---	2015	---
11	Norie's Tables NY44	---	---	2015
12	Symbols and Abbreviations used on Nautical Paper Charts (INT 1)	---	2022	---
13	Turkish Territorial Law and United Nations Convention on the Law of the Sea	45-222-2018	2000	---
14	Montreux Convention	---	2000	---
15	Regulation on Marinecrafts and Aircrafts SAR (Search and Rescue)	---	2022	---

1. ANNOUNCEMENTS

NEW NAUTICAL PUBLICATIONS:

Nautical Publication Name : Reprint Date: Withdrawn Nautical Publication:

NEW EDITIONS :

Nautical Publication Name : Edition Date: Withdrawn Nautical Publication:

REPRINT NAUTICAL PUBLICATIONS:

Nautical Publication Name : Reprint Date: Latest NtM No:

WITHDRAWN NAUTICAL PUBLICATIONS:

Nautical Publication Name : Edition Date:

2. AMENDMENTS

NtM No:

189 *List of Lights and Fog Signals NY13 (2022)*
SOURCE: ONHO

AMEND : Corrections given in page 2.3

AMENDMENTS TO THE LIST OF LIGHTS AND FOG SIGNALS (2022) ARE GIVEN BELOW

31786	-S.S. Merkez Su Ürünleri Kooperatifi Sancak Mendirek feneri	36 43.32 N 27 41.36 E	Fl G 3s	7	5	1 adet yeşil kuşaklı beyaz betonarme kule 6	§1
*	*	*	*	*	*	*	*
32925.1	Likitgaz. Bağlama şamandırası. No:1	36 50.06 N 36 08.19 E	Fl(4) Y 10s	1	3	'x' tepelikli sarı seren direği	(§0.8, k1.2)x3, §0.8, k3.2 2 ve 3 No.lu şamandıralar ile senkronize
*	*	*	*	*	*	*	*
32925.2	-- No:2	36 50.18 N 36 08.36 E	Fl(4) Y 10s	1	3	'x' tepelikli sarı seren direği	(§0.8, k1.2)x3, §0.8, k3.2 1 ve 3 No.lu şamandıralar ile senkronize
*	*	*	*	*	*	*	*
32925.3	-- No:3	36 50.10 N 36 08.46 E	Fl(4) Y 10s	1	3	'x' tepelikli sarı seren direği	(§0.8, k1.2)x3, §0.8, k3.2 1 ve 2 No.lu şamandıralar ile senkronize
*	*	*	*	*	*	*	*

THE WARNINGS BELOW INCLUDE THE NAVIGATIONAL WARNINGS PROMULGATED BY ONHO WITH A NAVTEX NUMBER BY 26 SEPTEMBER 2023, 0600Z.

2017 SERIES**0823. MEDITERRANEAN SEA**

TURKISH UNITS PARTICIPATING OPERATION MEDITERRANEAN SHIELD IN THE EASTERN MEDITERRANEAN ARE CONDUCTING MARITIME SECURITY OPERATIONS TO PROVIDE THE SAFE AND SECURE MOVEMENT OF VESSELS AT SEA AND TO DETER TERRORISM. IF CONTACTED BY TURKISH UNITS YOUR COOPERATION AND ASSISTANCE IN ANSWERING QUESTIONS WOULD BE VERY MUCH APPRECIATED. PLEASE REPORT ANY SUSPICIOUS ACTIVITY OR INFORMATION TO TURKISH WARSHIPS OR TO THE TURKISH NAVAL FORCES COMMAND OPERATION CENTER +90 312 403 2222/3093 OR EMAIL TO denkom.harekatmrk@dzkk.tsk.tr. HELP US TO HELP YOU. THANK YOU.

0824. BLACK SEA

TURKISH UNITS PARTICIPATING OPERATION BLACK SEA HARMONY IN THE BLACK SEA ARE CONDUCTING MARITIME SECURITY OPERATIONS TO PROVIDE FOR THE SAFE AND SECURE MOVEMENT OF VESSELS AT SEA. IF CONTACTED BY TURKISH UNITS YOUR COOPERATION AND ASSISTANCE IN ANSWERING QUESTIONS WOULD BE VERY MUCH APPRECIATED. PLEASE REPORT ANY SUSPICIOUS ACTIVITY OR INFORMATION TO TURKISH WARSHIPS OR TO THE TURKISH NAVY MARITIME OPERATION CENTER +90 312 403 2222/3093 OR E-MAIL TO denkom.harekatmrk@dzkk.tsk.tr. HELP US TO HELP YOU. THANKS FOR YOUR COOPERATION.

2018 SERIES**0857. MEDITERRANEAN SEA**

1. NAVTEX MESSAGES PROMULGATED IN BLACK SEA, AEGEAN SEA AND MEDITERRANEAN SEA BY TURKISH NAVTEX STATIONS ARE LEGAL AND COMPLY WITH INTERNATIONAL LAW. TURKISH NAVTEX STATIONS WILL CONTINUE TO PROMULGATE NAVTEX MESSAGES IN BLACK SEA, AEGEAN SEA AND MEDITERRANEAN SEA, FOR THE SAFETY OF MARINERS.

2. IT IS WORTH TO MENTION THAT THE "CYPRUS" MENTIONED IN LARNACA NAVWARN NUMBER 285/18 IS NOT THE ORIGINAL PARTNERSHIP STATE ESTABLISHED IN 1960. THEREFORE, TURKEY DECLARES THAT THE TERM OF "CYPRUS" NEITHER AMOUNTS TO ANY FORM OF RECOGNITION OF THE GREEK CYPRIOT ADMINISTRATION NOR PREJUDICE TURKEY'S RIGHTS AND OBLIGATIONS EMANATING FROM THE TREATY OF GUARANTEE AND THE TREATY OF ESTABLISHMENT OF 1960.

0980. SEA OF MARMARA

UNDERWATER OPERATIONS, FROM 04 OCT 18 UNTIL FURTHER NOTICE IN AREA BOUNDED BY;

40 57.87 N - 027 44.40 E

40 57.93 N - 027 44.75 E

41 00.70 N - 027 43.90 E

41 00.65 N - 027 43.53 E

CAUTION ADVISED..

2020 SERIES**0390. BLACK SEA**

SHALLOW WATERS REPORTED AT THE SECONDARY BREAKWATERS SIDE OF THE INEBOLU HARBOR ENTRANCE. ALL SHIPS APPROACHING AND LEAVING THE HARBOR ARE REQUESTED TO KEEP THE MEDIAN LINE AND TO CONTACT HARBOUR DIRECTORATE.

CAUTION ADVISED.

0489. AEGEAN SEA

BEHRAMKALE STARBOARD LIGHT IN POSITION 39 29.13N - 026 20.36E UNLIT.

CAUTION ADVISED.

0490. AEGEAN SEA

ISKELE PORT LIGHT IN POSITION 39 29.13N - 026 20.33E UNLIT.
CAUTION ADVISED.

0580. AEGEAN SEA - MEDITERRANEAN SEA

NOTICE TO ALL MARINERS. GREECE HAS REPEATEDLY ENDANGERED LIVES OF THE MARINERS IN THE AEGEAN SEA WITH PRACTICES CONTRARY TO INTERNATIONAL LAW. THEREFORE NAVTEX NUMBER 20051/20 IS STILL EFFECTIVE AND VALID. TURKISH NAVY AND COAST GUARD STAND READY TO PROTECT LIFE AT SEA, SAFEGUARD THE FREEDOM OF NAVIGATION AND PREVENT ANY ILLEGAL ACTIVITY OF GREEK COAST GUARD AT SEA. IZMIR AND ANTALYA NAVTEX STATIONS WILL CONTINUE TO PROMULGATE NAVTEX MESSAGES FOR THE SAKE OF NAVIGATIONAL SAFETY.
CAUTION ADVISED.

0668. SEA OF MARMARA

SPECIAL LIGHT BUOY IN POSITION, 40 48.57N - 029 17.23E UNLIT.
CAUTION ADVISED.

0669. SEA OF MARMARA

SPECIAL LIGHT BUOY IN POSITION, 40 48.45N - 029 17.09E UNLIT.
CAUTION ADVISED.

1557. SEA OF MARMARA

SURVEY OPERATIONS, BY R/V DERINSU FROM 16 DEC 20 UNTIL FURTHER NOTICE IN AREA BOUNDED BY;

40 52.38 N - 029 14.38 E
40 50.15 N - 029 07.58 E
40 53.98 N - 028 57.95 E
40 56.53 N - 028 43.22 E
40 58.29 N - 028 41.55 E
40 58.04 N - 028 40.85 E
40 56.05 N - 028 42.85 E
40 53.45 N - 028 57.80 E
40 49.62 N - 029 07.43 E
40 52.03 N - 029 14.93 E

CAUTION ADVISED.

2021 SERIES**0901. STRAIT OF İSTANBUL**

TÜRKELİ FOGHORN IN POSITION 41 14.06N - 029 06.74E TEMPORARILY INOPERATIVE.
CAUTION ADVISED.

2022 SERIES**0214. AEGEAN SEA**

TWO BUOYS REPORTED AS WITHOUT LIGHT IN VICINITY 37 34.27N - 027 06.38E AT 280800Z FEB 22.
CAUTION ADVISED.

0279. BLACK SEA

1. IT WAS REPORTED THAT THE APPROACHES OF THE PORTS ODESSA, OCHAKOV, CHERNOMORSK AND YUZHNYI WERE MINED.
2. THE MINES CAN BE DRIFTED UPON RELEASED FROM THEIR GEAR AND CAN BE DANGEROUS TO NAVIGATIONAL SAFETY.
3. THEREFORE, IT IS IMPORTANT TO KEEP SHARP LOOK OUT FOR DRIFTED MINES BY ALL SHIPS IN THE VICINITY.
4. IT IS REQUESTED FROM SHIPS IN THE VICINITY TO REPORT IMMEDIATELY ANY DETECTION OF DRIFTED MINE OR MINE LIKE OBJECTS TO TURKISH RADIO (CH-16), TURKISH MAIN SEARCH AND RESCUE COORDINATION CENTER (00903122324783, SAR@UAB.GOV.TR/TRMRCC@UAB.GOV.TR), TURKISH NAVAL FORCES (00903124032222, DENKOM.HAREKATMRK@DZKK.TSK.TR) AND TURKISH COAST GUARD (00903124164801, IHBAR@SG.GOV.TR)

0306. BLACK SEA

1. DRIFTING MINE DETECTED AND DEACTIVATED IN THE NORTH APPROACH OF ISTANBUL STRAIT.
2. IT IS ADVISED FOR ALL SHIPS IN THE VICINITY TO RESPECT TO THE MEASURES AGAINST MINE/MINE LIKE OBJECTS PROMULGATED PREVIOUSLY BY BA86-279/22 NUMBERED NAVIGATIONAL WARNING.
3. IN THIS CONTEXT, IT IS REQUESTED FROM SHIPS IN THE VICINITY TO CONTINUE SHARP LOOK OUT, TO REPORT IMMEDIATELY ANY DETECTION OF DRIFTING MINE OR MINE LIKE OBJECTS TO TURKISH RADIO (CH-16), TURKISH MAIN SEARCH AND RESCUE COORDINATION CENTER (00903122324783, SAR@UAB.GOV.TR/TRMRCC@UAB.GOV.TR), TURKISH NAVAL FORCES (00903124032222, DENKOM.HAREKATMRK@DZKK.TSK.TR) AND TURKISH COAST GUARD (00903124164801, IHBAR@SG.GOV.TR).

0817. AEGEAN SEA

WEST OF THE CESME-KARAADA MOORING BUOY 38 26.05N - 026 19.65E OFF STATION.
CAUTION ADVISED.

0827. MEDITERRANEAN SEA

CONICAL BUOY POSITION MOVED FROM 36 45.82N, 031 22.16E TO 36 46.04N - 031 21.90E.
CAUTION ADVISED.

0837. AEGEAN SEA

LEVENTLER HARBOUR PORT SIDE LIGHT IN POSITION 38 38.12N - 026 45.18E UNLIT.
CAUTION ADVISED.

0838. BLACK SEA

TIREBOLU BB. MAIN BREAKWATER LIGHT IN POSITION 41 00.65N - 038 49.48E UNLIT.
CAUTION ADVISED.

1139. AEGEAN SEA

MARKING LIGHT BUOY IN POSITION 40 39.37 N, 026 02.21 E UNLIT.
CAUTION ADVISED.

1161. MEDITERRANEAN SEA

ÇEVLIK FISHING SHELTER MAIN BREAKWATER LIGHT IN POSITION 36 07.62 N, 035 54.70 E UNLIT.
CAUTION ADVISED.

1162. MEDITERRANEAN SEA

ÇEVLIK FISHING SHELTER SECONDARY BREAKWATER LIGHT IN POSITION 36 07.61 N, 035 54.80 E UNLIT.
CAUTION ADVISED.

1330. MEDITERRANEAN SEA

FIRING EXERCISE, UNTIL 312059Z DEC 23 WITHIN 0,6 NM RADIUS OF 36 23.85 N, 035 10.80 E.
CAUTION ADVISED.

2023 SERIES**0004. AEGEAN SEA**

FIRING EXERCISE, BETWEEN 01 JAN-14 JUN 23 AND 16 SEP-31 DEC 23 FROM SUNRISE TO SUNSET

A) EXCEPT WEEKENDS AND NATIONAL HOLIDAYS,

B) EXCEPT THE FOLLOWING DATES:

01 JAN 23, 06 JAN 23, 27 FEB 23, 25 MAR 23, 14 APR 23, 15 APR 23, 16 APR 23, 17 APR 23, 01 MAY 23,
05 JUN 23, 15 AUG 23, 28 OCT 23, 21 NOV 23, 24 DEC 23, 25 DEC 23, 26 DEC 23, 31 DEC 23.

IN AREA BOUNDED BY;

40 16.50 N - 025 39.00 E
40 18.00 N - 025 30.00 E
40 35.00 N - 024 58.00 E
40 11.00 N - 024 33.00 E
40 09.00 N - 024 45.00 E
40 20.00 N - 024 56.00 E
40 07.00 N - 025 33.00 E

CAUTION ADVISED.

0005. AEGEAN SEA

FIRING EXERCISE, BETWEEN 01 JAN-14 JUN 23 AND 16 SEP-31 DEC 23 FROM SUNRISE TO SUNSET

A) EXCEPT WEEKENDS AND NATIONAL HOLIDAYS,

B) EXCEPT THE FOLLOWING DATES:

01 JAN 23, 06 JAN 23, 27 FEB 23, 25 MAR 23, 14 APR 23, 15 APR 23, 16 APR 23, 17 APR 23, 01 MAY 23,
05 JUN 23, 15 AUG 23, 28 OCT 23, 21 NOV 23, 24 DEC 23, 25 DEC 23, 26 DEC 23, 31 DEC 23.

IN AREA BOUNDED BY;

39 00.00 N - 025 10.00 E
39 20.00 N - 024 58.00 E
39 14.00 N - 024 40.00 E
38 54.00 N - 024 52.00 E

CAUTION ADVISED.

0006. AEGEAN SEA

FIRING EXERCISE, BETWEEN 01 JAN-14 JUN 23 AND 16 SEP-31 DEC 23 FROM SUNRISE TO SUNSET

A) EXCEPT WEEKENDS AND NATIONAL HOLIDAYS,

B) EXCEPT THE FOLLOWING DATES:

01 JAN 23, 06 JAN 23, 27 FEB 23, 25 MAR 23, 14 APR 23, 15 APR 23, 16 APR 23, 17 APR 23, 01 MAY 23,
05 JUN 23, 15 AUG 23, 28 OCT 23, 21 NOV 23, 24 DEC 23, 25 DEC 23, 26 DEC 23, 31 DEC 23.

IN AREA BOUNDED BY;

37 27.00 N - 026 17.00 E

37 08.50 N - 026 27.50 E

37 05.00 N - 026 09.00 E

37 24.00 N - 026 00.00 E

37 24.00 N - 026 04.00 E

CAUTION ADVISED.

0190. SEA OF MARMARA

GÜZELCE PORT STARBOARD LIGHT IN POSITION 40 59.88 N, 028 30.61 E UNLIT.

CAUTION ADVISED.

0191. THE BAY OF İZMİR

NAVAL EXERCISES, UNTIL 312059Z DEC 23 IN AREA BOUNDED BY;

38 31.40 N - 026 40.77 E

38 32.62 N - 026 40.77 E

38 32.62 N - 026 41.28 E

38 31.40 N - 026 41.28 E

CAUTION ADVISED.

0295. BLACK SEA

BLACK SEA GRAIN INITIATIVE

JOINT COORDINATION CENTER (JCC) - ISTANBUL

182359Z MAR 23 UNTIL FURTHER NOTICE

DATUM WGS84.

THE BLACK SEA GRAIN INITIATIVE JCC HAS ESTABLISHED A ROUTE FOR VESSELS INBOUND AND OUTBOUND OF UKRAINIAN PORTS. THE ROUTE IS 320NM LONG AND CONNECTS THE LISTED UKRAINIAN PORTS WITH INSPECTION AREAS INSIDE TURKISH TERRITORIAL SEAS.

THE MARITIME HUMANITARIAN CORRIDOR (MHC) FORMS PART OF THIS ROUTE AND EXTENDS FROM THE BOUNDARY OF UKRAINIAN TERRITORIAL SEAS TO THE SOUTHERN WAYPOINT OF THE HIGH SEAS TRANSIT CORRIDOR (HSTC).

WHILST TRANSITING THE MHC NO MILITARY SHIP, AIRCRAFT OR UAV MAY CLOSE WITHIN A RADIUS 10NM OF ANY VESSEL ENGAGED IN THE INITIATIVE AND TRANSITING THE CORRIDOR. VESSELS ENCOUNTERING PROVOCATIONS OR THREATS WHILE TRANSITING THE MHC SHOULD REPORT IMMEDIATELY TO THE JCC. NO VESSEL SHALL TRANSIT THE MHC WITHOUT THE AUTHORISATION OF THE JCC.

PILOTS WILL EMBARK FOR PASSAGE BETWEEN BERTH AND HOLDING AREA.

CHORNOMORSK TO HOLDING AREA. CHANNEL WIDTH UP TO 200M:

46 24.000 N - 030 54.000 E

46 20.500 N - 030 43.200 E

46 20.000 N - 030 42.700 E

46 18.842 N - 030 41.807 E

46 19.123 N - 030 40.596 E

ODESA TO HOLDING AREA. CHANNEL WIDTH UP TO 200M:

46 30.000 N - 030 54.000 E
46 30.000 N - 030 46.400 E
46 29.902 N - 030 46.043 E
46 29.986 N - 030 44.542 E

PIVDENNYI TO HOLDING AREA. CHANNEL WIDTH UP TO 200M:

46 30.500 N - 030 57.000 E
46 32.600 N - 030 57.000 E
46 33.342 N - 031 00.044 E
46 36.187 N - 031 01.000 E

HOLDING AREA:

46 30.500 N - 030 54.000 E
46 30.500 N - 030 58.200 E
46 24.000 N - 030 58.200 E
46 24.000 N - 030 54.000 E

VESSEL MUST TRANSIT BETWEEN THE HOLDING AREA AND MHC THROUGH THE AREA BOUNDED BY:

46 24.000 N - 030 54.000 E
46 19.000 N - 031 05.000 E
46 12.000 N - 031 07.500 E
46 12.000 N - 031 12.500 E
46 27.000 N - 031 10.500 E
46 28.200 N - 030 58.200 E

THE HSTC IS 83NM LONG AND 3NM WIDE. WHEN TRANSITING THE HSTC VESSELS ARE CONSIDERED RESTRICTED IN THEIR ABILITY TO MANOEUVRE AND SHOULD DISPLAY THE APPROPRIATE LIGHTS/SHAPES. VESSELS MUST TRANSIT BETWEEN 0500 – 2100 LOCAL.

HSTC (CENTRELINE):

44 53.000 N - 030 39.500 E 008/188 45NM
45 37.100 N - 030 48.100 E 025/205 38NM
46 12.000 N - 031 10.000 E

A SOUTHERN WAITING AREA (SWA) IS DESIGNATED AS A TEMPORARY HOLDING AREA FOR VESSELS ENGAGED IN THE INITIATIVE. INBOUND VESSELS MAY USE THE SWA TO AWAIT TRANSIT DURING AUTHORISED HOURS, INFORMING THE JCC THROUGH ISTANBUL TRAFFIC:

SWA:

44 50.000 N - 030 10.000 E
44 50.000 N - 030 25.000 E
44 55.000 N - 030 25.000 E
45 00.000 N - 030 10.000 E

VESSELS ON PASSAGE BETWEEN THE MHC AND THE TURKISH INSPECTION AREAS SHALL PASS THROUGH POSITION 42 19.15N 029 27.00E.

ISTANBUL VTS WILL INFORM AND DIRECT VESSELS TO THE APPROPRIATE INSPECTION AREA

TURKISH INSPECTION AREA N (BLACK SEA):

41 14.900 N - 028 59.580 E
41 17.260 N - 028 59.580 E
41 17.260 N - 029 02.200 E
41 15.500 N - 029 04.600 E
41 15.200 N - 029 04.600 E

TURKISH INSPECTION AREAS S (SEA OF MARMARA):

41 00.360 N - 028 59.130 E
40 59.330 N - 028 58.570 E
40 58.090 N - 028 56.470 E
40 59.840 N - 028 56.470 E

40 58.480 N - 028 53.280 E
40 59.500 N - 028 56.280 E
40 58.060 N - 028 56.280 E
40 56.460 N - 028 53.280 E

OTHER THAN IN CASE OF EMERGENCY, PORT CALLS AND PROLONGED STOPS ARE NOT PERMITTED DURING THE TRANSIT. SHIP TO SHIP TRANSFERS ARE NOT AUTHORISED.

VESSELS PARTICIPATING IN THE INITIATIVE MUST TRANSMIT ON AIS AT ALL TIMES.

ADDITIONAL PROCEDURES FOR VESSELS WISHING TO PARTICIPATE IN THE INITIATIVE ARE CONTAINED IN IMO CIRCULAR LETTER 4611 (SERIES).

0431. MEDITERRANEAN SEA

ISKENDERUN PORT WEST BREAKWATER LIGHT IN POSITION 36 35.70 N, 036 11.00 E TEMPORARILY REMOVED.

CAUTION ADVISED.

0562. BLACK SEA

PIPE LINE OPERATIONS, ISLAND VICTORY, LCV MUKAVEMET AND SUPPORT VESSELS UNTIL 302059Z SEP 23 IN AREA BOUNDED BY;

42 52.70 N - 031 03.05 E
42 54.91 N - 031 21.99 E
41 53.53 N - 031 43.96 E
41 35.47 N - 032 06.12 E
41 29.79 N - 031 54.11 E
41 46.00 N - 031 34.80 E
42 49.07 N - 031 03.58 E

WIDE BERTH REQUESTED.

0583. SEA OF MARMARA

YEŞİLKÖY TELEKOM LIGHT BUOY NO 2 IN POSITION 40 56.97 N, 028 49.05 E TEMPORARILY REMOVED.

CAUTION ADVISED.

0584. SEA OF MARMARA

SPECIAL MARK LIGHT BUOY IN POSITION 40 56.80 N, 028 48.90 E TEMPORARILY REMOVED.

CAUTION ADVISED.

0649. STRAIT OF İSTANBUL

AHIRKAPI LIGHT FOGHORN IN POSITION 41 0.38 N, 028 59.13 E TEMPORARILY INOPERATIVE.

CAUTION ADVISED.

0684. MEDITERRANEAN SEA

GUNNERY EXERCISE, BETWEEN 25-30 SEP 23 FROM 0500Z TO 1400Z IN AREA BOUNDED BY;

35 44.57 N - 034 40.00 E
35 55.00 N - 034 40.00 E
35 55.00 N - 035 15.83 E
35 41.50 N - 035 15.83 E
35 41.50 N - 034 51.17 E

CAUTION ADVISED.

0694. MEDITERRANEAN SEA

1. THE "CYPRUS" MENTIONED IN LARNACA NAVWARN NR MA18-247/23 IS NOT THE ORIGINAL PARTNERSHIP STATE ESTABLISHED IN 1960.
2. THEREFORE, TÜRKİYE DECLARES THAT THE TERM OF "CYPRUS" NEITHER AMOUNT TO ANY FORM OF RECOGNITION OF THE GREEK CYPRIOT ADMINISTRATION NOR PREJUDICE TÜRKİYE'S RIGHTS AND OBLIGATIONS EMANATING FROM THE TREATY OF GUARANTEE AND THE TREATY OF ESTABLISHMENT OF 1960.
3. THE EFFORTS TO LEGITIMIZE ILLEGAL CLAIMS OF THE GREEK CYPRIOT ADMINISTRATION THROUGH LARNACANAVWARN MA18-247/23 ARE NULL AND NEITHER WAS NOR WILL BE ACCEPTED BY TÜRKİYE.
4. ANTALYA TURK RADIO NAVTEX MESSAGE FA30-0684/23 IS VALID AND EFFECTIVE. ANTALYA NAVTEX STATION WILL CONTINUE TO PROMULGATE NAVTEX MESSAGES FOR SAFETY OF MARINERS.

0716. SEA OF MARMARA

SPECIAL MARK LIGHT BUOY TEMPORARILY ESTABLISHED AT 40 59.54 N, 028 58.49 E.
CAUTION ADVISED.

0729. STRAIT OF İSTANBUL

TÜRKELİ (RUMELİ) LIGHT IN POSITION 41 14.05 N, 029 06.73 E TEMPORARILY REMOVED.
CAUTION ADVISED.

0730. MEDITERRANEAN SEA

DRILLING OPERATIONS, BY ABDÜLHAMİD HAN, MİHRİMAH, AYBÜKE AND KUTSİ İLHAN BETWEEN 10 AUG 23-06 FEB 24 IN AKSEKİ-1 AREA BOUNDED BY;

35 21.60 N - 030 04.63 E
35 23.60 N - 030 04.55 E
35 23.67 N - 030 07.00 E
35 21.67 N - 030 07.07 E

WIDE BERTH REQUESTED.

0731. THE BAY OF İZMİT

DREDGING OPERATIONS, BY ATLAS X UNTIL 31 DEC 24 IN THE AREA BOUNDED BY:

40 45.65 N - 029 55.20 E
40 45.65 N - 029 56.55 E
40 43.00 N - 029 56.55 E
40 43.00 N - 029 55.20 E

CAUTION ADVISED.

0736. MEDITERRANEAN SEA

1. THE "CYPRUS" MENTIONED IN LARNACA NAVWARN NR MA47-274/23 IS NOT THE ORIGINAL PARTNERSHIP STATE ESTABLISHED IN 1960.
2. THEREFORE, TÜRKİYE DECLARES THAT THE TERM OF "CYPRUS" NEITHER AMOUNT TO ANY FORM OF RECOGNITION OF THE GREEK CYPRIOT ADMINISTRATION NOR PREJUDICE TÜRKİYE'S RIGHTS AND OBLIGATIONS EMANATING FROM THE TREATY OF GUARANTEE AND THE TREATY OF ESTABLISHMENT OF 1960.
3. THE EFFORTS TO LEGITIMIZE ILLEGAL CLAIMS OF THE GREEK CYPRIOT ADMINISTRATION THROUGH LARNACANAVWARN MA47-274/23 ARE NULL AND NEITHER WAS NOR WILL BE ACCEPTED BY TÜRKİYE.
4. ANTALYA TURK RADIO NAVTEX MESSAGE FA45-0730/23 IS VALID AND EFFECTIVE. ANTALYA NAVTEX STATION WILL CONTINUE TO PROMULGATE NAVTEX MESSAGES FOR SAFETY OF MARINERS.

0750. BLACK SEA

SCIENTIFIC RESEARCH, BY R/V PROTEUS BETWEEN 17 AUG-01 OCT 23 IN AREA BOUNDED BY;

42 51.91 N - 031 12.83 E
42 52.67 N - 031 23.02 E
42 45.40 N - 031 24.40 E
42 44.96 N - 031 15.39 E

WIDE BERTH REQUESTED.

0755. AEGEAN SEA

DEEP DISCHARGING PIPELINE BUOY IN POSITION 37 20.87N, 027 11.55 E UNLIT.

CAUTION ADVISED.

0758. BLACK SEA

SEISMIC SURVEY, R/V BARBAROS HAYREDDİN PAŞA, TANUX-1 AND VIVRE-G BETWEEN 22 AUG-30 SEP 23 IN AREA BOUNDED BY;

42 17.41 N - 037 24.89 E
41 36.34 N - 036 50.76 E
40 57.72 N - 038 17.07 E
40 56.28 N - 038 20.98 E
40 55.86 N - 038 23.66 E
40 55.57 N - 038 26.65 E
40 55.56 N - 038 29.39 E
40 55.68 N - 038 31.32 E
40 56.89 N - 038 34.12 E
40 58.44 N - 038 36.75 E
41 20.70 N - 038 54.86 E
41 44.36 N - 038 02.92 E
41 56.79 N - 038 13.19 E

5 NM BERTH REQUESTED.

0774. MEDITERRANEAN SEA

1. NAVWARN MA63-289/23 REFERENCING A REGION IN TURKISH NAVTEX SERVICE AREA TRANSMITTED BY AN UNAUTHORIZED STATION, RETRANSMITTED BY THE AUTHORIZED ANTALYA NAVTEX STATION FOR MARINERS' SAFETY.

2. RUSSIAN NAVY EXERCISE (WITH FIRING) WILL TAKE PLACE ON 03, 06, 07, 10, 13, 14, 16, 18, 20, 22, 28 AND 29 SEP 23 BETWEEN 05.00 - 15.00 UTC IN AREA BOUNDED BY THE FOLLOWING COORDINATES:

35 40.00 N - 035 00.00 E
35 40.00 N - 035 20.00 E
34 40.00 N - 035 36.00 E
34 43.00 N - 034 40.00 E

CAUTION ADVISED.

0814. THE BAY OF İZMİT

NAVAL EXERCISES, BETWEEN 11-29 SEP 23 FROM 0700Z TO 1300Z IN AREA BOUNDED BY;

40 41.92 N - 029 34.37 E
40 42.73 N - 029 39.92 E
40 43.43 N - 029 39.92 E
40 44.17 N - 029 34.03 E

CAUTION ADVISED.

0817. BLACK SEA

DRILLING OPERATIONS, BY YAVUZ (IMO 9503768. MMSI 271046765), ORHAN BEY AND MİHRİMAH BETWEEN 11 SEP-09 NOV 23 IN TÜRKALİ-1 AREA BOUNDED BY;

42 53.23 N - 031 14.62 E

42 53.28 N - 031 17.33 E

42 51.28 N - 031 17.38 E

42 51.23 N - 031 14.67 E

10 NM. BERTH REQUESTED.

0827. MEDITERRANEAN SEA

1. UNAUTHORIZED STATION HAS BROADCASTED NAVTEX MESSAGE NUMBER 317/23 SOME PART OF WHICH IS IN TURKISH NAVTEX SERVICE AREA.

2. ANTALYA NAVTEX STATION HAS THE AUTHORITY TO BROADCAST NAVTEX MESSAGES IN THE AREA

3. ADDITIONALLY, THE "CYPRUS" MENTIONED IN 317/23 IS NOT THE ORIGINAL PARTNERSHIP STATE ESTABLISHED IN 1960. TÜRKİYE DECLARES THAT THE TERM OF "CYPRUS" NEITHER AMOUNT TO ANY FORM OF RECOGNITION OF THE GREEK CYPRIOT ADMINISTRATION NOR PREJUDICE TÜRKİYE'S RIGHTS AND OBLIGATIONS EMANATING FROM THE TREATY OF GUARANTEE AND THE TREATY OF ESTABLISHMENT OF 1960.

0836. BLACK SEA

ORDU METEOROLOGICAL BUOY IN POSITION 41 02.73 N, 038 09.11 E TEMPORARILY REMOVED.

CAUTION ADVISED.

0845. MEDITERRANEAN SEA

GUNNERY EXERCISE, BETWEEN 02-08 OCT 23 FROM 0500Z TO 1400Z IN AREA BOUNDED BY;

35 44.57 N - 034 40.00 E

35 55.00 N - 034 40.00 E

35 55.00 N - 035 15.83 E

35 41.50 N - 035 15.83 E

35 41.50 N - 034 51.17 E

CAUTION ADVISED.

0846. MEDITERRANEAN SEA

GUNNERY EXERCISE, BETWEEN 20-26 NOV 23 FROM 0600Z TO 1500Z IN AREA BOUNDED BY;

35 30.00 N - 034 27.50 E

35 34.57 N - 034 34.02 E

35 31.50 N - 034 39.50 E

35 19.50 N - 034 59.50 E

35 11.50 N - 034 52.50 E

35 23.50 N - 034 32.50 E

CAUTION ADVISED.

0860. AEGEAN SEA

SCIENTIFIC RESEARCH, BY R/V BİLİM-2 BETWEEN 18 SEP-15 OCT 23 ALONG TURKISH COASTS IN AEGEAN SEA.

WIDE BERTH REQUESTED.

0868. SEA OF MARMARA

SOUTH BREAKWATER LIGHT IN POSITION 40 32.28 N, 027 30.48 E UNLIT.

CAUTION ADVISED.

0870. BLACK SEA

DRILLING OPERATIONS, BY FATİH (IMO 9503770. MMSI 271046008), ALTAN AND MÜRÜVVET İLHAN BETWEEN 19 SEP-17 NOV 23 IN FİLYOS-1 AREA BOUNDED BY;

42 33.55 N - 031 23.81 E

42 33.58 N - 031 26.52 E

42 35.59 N - 031 26.47 E

42 35.55 N - 031 23.76 E

10 NM. WIDE BERTH REQUESTED.

0874. MEDITERRANEAN SEA

1. THE "CYPRUS" MENTIONED IN LARNACA NAVWARN NR MA03-323/23 IS NOT THE ORIGINAL PARTNERSHIP STATE ESTABLISHED IN 1960.

2. THEREFORE, TÜRKİYE DECLARES THAT THE TERM OF "CYPRUS" NEITHER AMOUNT TO ANY FORM OF RECOGNITION OF THE GREEK CYPRIOT ADMINISTRATION NOR PREJUDICE TÜRKİYE'S RIGHTS AND OBLIGATIONS EMANATING FROM THE TREATY OF GUARANTEE AND THE TREATY OF ESTABLISHMENT OF 1960.

3. THE EFFORTS TO LEGITIMIZE ILLEGAL CLAIMS OF THE GREEK CYPRIOT ADMINISTRATION THROUGH LARNACA NAVWARN MA03-323/23 ARE NULL AND NEITHER WAS NOR WILL BE ACCEPTED BY TÜRKİYE.

4. ANTALYA TURK RADIO NAVTEX MESSAGE FA83-0845/23 IS VALID AND EFFECTIVE. ANTALYA NAVTEX STATION WILL CONTINUE TO PROMULGATE NAVTEX MESSAGES FOR SAFETY OF MARINERS.

0875. MEDITERRANEAN SEA

1. THE "CYPRUS" MENTIONED IN LARNACA NAVWARN NR MA06-324/23 IS NOT THE ORIGINAL PARTNERSHIP STATE ESTABLISHED IN 1960.

2. THEREFORE, TÜRKİYE DECLARES THAT THE TERM OF "CYPRUS" NEITHER AMOUNT TO ANY FORM OF RECOGNITION OF THE GREEK CYPRIOT ADMINISTRATION NOR PREJUDICE TÜRKİYE'S RIGHTS AND OBLIGATIONS EMANATING FROM THE TREATY OF GUARANTEE AND THE TREATY OF ESTABLISHMENT OF 1960.

3. THE EFFORTS TO LEGITIMIZE ILLEGAL CLAIMS OF THE GREEK CYPRIOT ADMINISTRATION THROUGH LARNACA NAVWARN MA06-324/23 ARE NULL AND NEITHER WAS NOR WILL BE ACCEPTED BY TÜRKİYE.

4. ANTALYA TURK RADIO NAVTEX MESSAGE FA84-0846/23 IS VALID AND EFFECTIVE. ANTALYA NAVTEX STATION WILL CONTINUE TO PROMULGATE NAVTEX MESSAGES FOR SAFETY OF MARINERS.

0876. MEDITERRANEAN SEA

SPECIAL MARK LIGHT BUOYS ESTABLISHED AT FOLLOWING POSITIONS;

36 50.05 N - 036 08.19 E

36 50.18 N - 036 08.36 E

36 50.10 N - 036 08.46 E

CAUTION ADVISED.

0880. BLACK SEA

FIRING TESTS, FROM 252101Z SEP TO 062059Z OCT 23 IN AREA BOUNDED BY;

42 01.06 N - 035 10.15 E
42 03.11 N - 035 08.40 E
42 08.93 N - 034 57.18 E
42 30.72 N - 035 00.67 E
42 30.54 N - 035 44.83 E
42 21.87 N - 036 08.57 E
42 20.31 N - 037 42.47 E
41 31.76 N - 037 30.89 E
41 42.56 N - 036 21.80 E
41 45.84 N - 035 57.70 E
41 39.02 N - 035 32.87 E
41 49.47 N - 035 13.65 E

CAUTION ADVISED.

0881. BLACK SEA

PLATFORM ESTABLISHED BETWEEN 25 SEP-05 OCT 23 IN POSITION, 41 56.40 N, 035 35.40 E.

2 NM BERTH REQUESTED.

0886. BLACK SEA

RIZE MAIN BREAKWATER LIGHT IN POSITION 41 02.29 N, 040 31.33 E UNLIT.

CAUTION ADVISED.

0888. AEGEAN SEA

LIMNOS NAVTEX MESSAGE NUMBER LA97-187/23 PROMULGATED ON 22 SEP 23 IS VIOLATION OF DEMILITARIZED STATUS OF MYTILENE ISLAND SET BY THE 1923 LAUSANNE PEACE TREATY.

PART 4 INCLUDES THE NAVIGATIONAL WARNINGS CURRENTLY IN FORCE SUBMITTED TO NAVAREA III AREA COORDINATOR BY 26 SEPTEMBER 2023, 0600Z. COASTAL WARNINGS SUBMITTED TO NAVAREA III AREA COORDINATOR ARE NOT INCLUDED IN THIS SECTION IN ORDER TO AVOID DUPLICATION. THEY ARE INCLUDED IN PART 3 WITH A NATIONAL NAVTEX NUMBER.

2022 SERIES**0092. BLACK SEA**

DUE TO MINE DANGER NAVIGATION PROHIBITED UNTILL FURTHER NOTICE IN AREA BOUNDED BY:

A	B	C
46 04.0N - 033 12.8E	46 06.4N - 032 05.4E	46 09.4N - 032 06.6E
46 03.1N - 033 13.9E	45 57.4N - 032 53.3E	46 07.0N - 032 05.5E
45 55.6N - 033 08.1E	45 49.2N - 032 47.0E	45 58.2N - 032 54.2E
45 57.3N - 032 54.5E	45 59.7N - 032 02.4E	45 59.5N - 033 05.5E
46 00.9N - 033 06.8E		46 00.9N - 033 05.5E
		46 00.9N - 033 04.8E
		COAST LINE
D	E	
46 32.4N - 031 01.2E	46 34.9N - 031 30.5E	
46 32.6N - 031 26.3E	46 35.6N - 031 29.6E	
46 28.0N - 031 27.9E	46 34.7N - 031 26.1E	
46 27.9N - 031 00.8E	46 28.1N - 031 28.4E	
	46 21.8N - 031 30.3E	
	46 22.2N - 031 31.9E	
	COAST LINE	
F	G	
46 35.8N - 031 01.0E	46 31.5N - 030 44.2E	
46 34.5N - 031 00.5E	46 31.7N - 030 46.6E	
46 35.7N - 031 05.7E	46 30.9N - 030 49.8E	
46 35.2N - 031 05.9E	46 33.4N - 030 59.7E	
46 34.9N - 031 21.7E	46 36.0N - 031 00.8E	
46 35.5N - 031 21.7E	COAST LINE	
46 35.5N - 031 23.3E		
46 34.7N - 031 25.1E		
46 36.2N - 031 30.7E		
46 36.7N - 031 31.8E		
COAST LINE		

0122. BLACK SEA

POSSIBLE DRIFTING MINES IN THE NORTHWEST, WEST AND SOUTHWEST AREAS OF THE BLACK SEA
CAUTION IS ADVISED.

0124. BLACK SEA

WAR RISK AREA, IN NORTHWESTERN PART OF BLACK SEA TO NORTHERN OF LINE

45 12.2N - 029 41.1E
45 11.5N - 029 41.4E
45 11.5N - 033 10.5E

FROM 19 MAR 22 UNTIL FURTHER NOTICE.

2023 SERIES**0023. BLACK SEA**

THE BLACK SEA GRAIN INITIATIVE

JCC HAS ESTABLISHED

A ROUTE FOR VESSELS INBOUND AND OUTBOUND OF UKRAINIAN PORTS. THE ROUTE IS 320NM LONG AND CONNECTS THE LISTED UKRAINIAN PORTS WITH INSPECTION AREAS INSIDE TURKISH TERRITORIAL SEAS.

THE MARITIME HUMANITARIAN CORRIDOR (MHC) FORMS PART OF THIS ROUTE AND EXTENDS FROM THE BOUNDARY OF UKRAINIAN TERRITORIAL SEAS TO THE SOUTHERN WAYPOINT OF THE HIGH SEAS TRANSIT CORRIDOR (HSTC).

WHILST TRANSITING THE MHC NO MILITARY SHIP, AIRCRAFT OR UAV MAY CLOSE WITHIN A RADIUS 10NM OF ANY VESSEL ENGAGED IN THE INITIATIVE AND TRANSITING THE CORRIDOR. VESSELS ENCOUNTERING PROVOCATIONS OR THREATS WHILE TRANSITING THE MHC SHOULD REPORT IMMEDIATELY TO THE ICC. NO VESSEL SHALL TRANSIT THE MHC WITHOUT THE AUTHORISATION OF THE JCC.

PILOTS WILL EMBARK FOR PASSAGE BETWEEN BERTH AND HOLDING AREA.

CHORNOMORSK TO HOLDING AREA. CHANNEL WIDTH UP TO 200M:

46 24.000 N - 030 54.000 E
46 20.500 N - 030 43.200 E
46 20.000 N - 030 42.700 E
46 18.842 N - 030 41.807 E
46 19.123 N - 030 40.596 E

ODESA TO HOLDING AREA. CHANNEL WIDTH UP TO 200M:

46 30.000 N - 030 54.000 E
46 30.000 N - 030 46.400 E
46 29.902 N - 030 46.043 E
46 29.986 N - 030 44.542 E

PIVDENNYI TO HOLDING AREA. CHANNEL WIDTH UP TO 200M:

46 30.500 N - 030 57.000 E
46 32.600 N - 030 57.000 E
46 33.342 N - 031 00.044 E
46 36.187 N - 031 01.000 E

HOLDING AREA:

46 30.500 N - 030 54.000 E
46 30.500 N - 030 58.200 E
46 24.000 N - 030 58.200 E
46 24.000 N - 030 54.000 E

VESSEL MUST TRANSIT BETWEEN THE HOLDING AREA AND MHC THROUGH THE AREA BOUNDED BY:

46 24.000 N - 030 54.000 E
46 19.000 N - 031 05.000 E
46 12.000 N - 031 07.500 E
46 12.000 N - 031 12.500 E
46 27.000 N - 031 10.500 E
46 28.200 N - 030 58.200 E

THE HSTC IS 83NM LONG AND 3NM WIDE. WHEN TRANSITING THE HSTC VESSELS ARE CONSIDERED RESTRICTED IN THEIR ABILITY TO MANOEUVRE AND SHOULD DISPLAY THE APPROPRIATE LIGHTS/SHAPES. VESSELS MUST TRANSIT BETWEEN 0500 TO 2100 LOCAL.

HSTC (CENTRELINE):

44 53.000N - 030 39.500E 008/188 45NM
45 37.100N - 030 48.100E 025/205 38NM
46 12.000N - 031 10.000E

A SOUTHERN WAITING AREA (SWA) IS DESIGNATED AS A TEMPORARY HOLDING AREA FOR VESSELS ENGAGED IN THE INITIATIVE. INBOUND VESSELS MAY USE THE SWA TO AWAIT TRANSIT DURING AUTHORISED HOURS, INFORMING THE JCC THROUGH ISTANBUL TRAFFIC:

SWA:

44 50.000N - 030 10.000E
44 50.000N - 030 25.000E
44 55.000N - 030 25.000E
45 00.000N - 030 10.000E

VESSELS ON PASSAGE BETWEEN THE MHC AND THE TURKISH INSPECTION AREAS SHALL PASS THROUGH POSITION 42 19.15N, 029 27.00E. ISTANBUL VTS WILL INFORM AND DIRECT VESSELS TO THE APPROPRIATE INSPECTION AREA

TURKISH INSPECTION AREA (BLACK SEA):

41 14.900N - 028 59.580E
41 17.260N - 028 59.580E
41 17.260N - 029 02.200E
41 15.500N - 029 04.600E
41 15.200N - 029 04.600E

TURKISH INSPECTION AREAS S (SEA OF MARMARA):

41 00.360N - 028 59.130E
40 59.330N - 028 58.570E
40 58.090N - 028 56.470E
40 59.840N - 028 56.470E

40 58.480N - 028 53.280E
40 59.500N - 028 56.280E
40 58.060N - 028 56.280E
40 56.460N - 028 53.280E

OTHER THAN IN CASE OF EMERGENCY, PORT CALLS AND PROLONGED STOPS ARE NOT PERMITTED DURING THE TRANSIT. SHIP TO SHIP TRANSFERS ARE NOT AUTHORISED. VESSELS PARTICIPATING IN THE INITIATIVE MUST TRANSMIT ON AIS AT ALL TIMES. ADDITIONAL PROCEDURES FOR VESSELS WISHING TO PARTICIPATE IN THE INITIATIVE ARE CONTAINED IN IMO CIRCULAR LETTER 4611 (SERIES).

0049. MEDITERRANEAN SEA - BLACK SEA AND AZOV SEA

UPDATE OF THE INOPERATIVE INTERNATIONAL NAVTEX STATIONS:

LA GARDE (FRANCE)- NOT OPERATIONAL
SÜRT (LIBYA)- NOT ESTABLISHED
KELIBIA (TUNISIA)- TRANSMITTING THROUGH MALTA
BERDIANSK (UKRAINE)- NOT OPERATIONAL
ALEXANDRIA (EGYPT)- NOT OPERATIONAL

0072. EASTERN MEDITERRANEAN SEA - LEBANON

DRILLING CAMPAIGN, ESTABLISHMENT OF OFFSHORE STRUCTURE TRANSOCEAN BARENTS - IMO 8768854 WITH 3 SUPPORTING SHIPS; FROM 151159 UTC AUG 2023 AT POSITION 33 20.59N 034 30.10E.

0075. MEDITERRANEAN SEA

DRILLING OPERATIONS, BY ABDÜLHAMİD HAN (IMO 9705093,MMSI 271050408) AND SUPPORTED BY MIHRIMAH,AYBUKE AND KUTSI ILHAN FROM 10 AUG 23 TO 06 FEB 24 IN AREA BOUNDED BY;

35 21.60 N - 030 04.63 E

35 23.60 N - 030 04.55 E

35 23.67 N - 030 07.00 E

35 21.67 N - 030 07.07 E

WIDE BERTH REQUESTED.

0089. BLACK SEA

DRILLING OPERATIONS BY YAVUZ (IMO9563768. MMSI 271046765) AND SUPPORTED BY ORHAN BEY AND MIHRIMAH; FROM 11 SEP23 TO 09 NOV23; IN AREA BOUNDED BY:

42 53.23 N - 031 14.62 E

42 53.28 N - 031 17.33 E

42 51.28 N - 031 17.38 E

42 51.23 N - 031 14.67 E

10 NM BERTH REQUESTED.

0092. BLACK SEA

DRILLING OPERATIONS BY FATİH (IMO 9503770. MMSI 271046008) AND SUPPORTED BY ALTAN AND MURUVVETILHAN; FROM 19 SEP23 TO 17 NOV23; IN AREA BOUNDED BY:

42 33.55 N - 031 23.81 E

42 33.58 N - 031 26.52 E

42 35.59 N - 031 26.47 E

42 35.55 N - 031 23.76 E

10 NM BERTH REQUESTED

Drilling rigs (to the NtM 0094/2023) _____ :

AREA/Rig Name	Latitude	Longitude
Mediterranean Sea (South/Southeast)		
Maridive 520	31 24.00 N	30 12.30E
Sneferu	31 26.20 N	32 58.00E
P. Fouad	31 30.90 N	32 31.60E
Scarabeo 6	31 36.00 N	30 00.10E
Atwood Aurora	31 36.30 N	30 04.70E
Ensco DS-6	31 36.60 N	29 50.30E
Karous	31 37.80 N	32 14.10E
Mari - B	31 44.90 N	34 18.30E
JP Bussel	31 46.10 N	31 20.60E
Temsah SE-1	31 48.40 N	31 18.40E
Senefru	31 48.90 N	30 56.10E
Rosetta-1	31 50.80 N	30 31.20E
Maersk Gardin	31 50.80 N	30 38.50E
Ocean Lexington	31 53.20 N	31 53.40E
El Qaher-2	31 54.30 N	31 54.00E
Adryatic 4	31 55.50 N	32 31.30E
Maersk Discoverer	32 03.30 N	32 18.70E
Discoverer Americas	32 15.50 N	28 38.70E
Atwood Beacom	32 53.80 N	35 01.10E
Saipem 10000	32 59.60 N	32 16.60E
Pride North America	33 00.30 N	33 43.30E
Stena Drill Max	33 13.50 N	34 17.30E
IMO 8768854	33 20.50 N	34 30.10 E
Didon	33 47.40 N	11 53.00 E
Hasdrubal	34 08.90 N	11 36.60 E
Miskar	34 22.40 N	11 52.00 E
IMO 9725093	35 22.50 N	30 06.00 E
Halk El Menzel	35 55.60 N	11 33.70 E

Adriatic Sea - Ionian Sea

Aquila2	40 55.80 N	18 19.60E
Bonaccia	43 35.50 N	14 21.50E
Key Manhattan	44 07.80 N	13 00.20E
Annalisa	44 10.20 N	13 06.80E
Steward	44 12.80 N	12 46.50E
Annabella	44 13.70 N	13 04.70E
Morena I	44 13.80 N	12 28.90E
Ika - A	44 21.50 N	13 29.30E
Ida-B	44 26.80 N	13 29.10E
Armida 1	44 28.50 N	12 26.90E
Tea	44 30.00 N	13 01.10E
Irina	44 31.70 N	13 22.80E
IMO 8752283	44 38.10 N	13 12.40E
Ana	44 41.00 N	13 16.10E
Ivana B	44 41.20 N	13 13.10 E
Vesna	44 41.20 N	13 19.10 E
Ivana E	44 44.70 N	13 14.80 E
Ivana D	44 44.10 N	13 15.80 E
Izabela South	44 57.50 N	13 09.10 E
Ocean King	44 58.50 N	13 08.00 E
Izabela North	44 58.80 N	13 07.80 E

Black Sea - Sea of Azov

IMO 9503770,MMSI 271046008	42 34.50 N	31 25.20E
IMO 9503768,MMSI 271046765	42 52.00 N	31 16.30E
Globetrotter 2	43 04.10 N	29 28.60E
Deepwater Champion	43 52.10 N	30 45.60E
Saturn	44 04.10 N	29 58.00E
Ana	44 04.30 N	29 58.20E
Uranus	44 10.40 N	30 08.20E
Tavrida	45 21.40 N	30 54.20E
B-312	45 34.20 N	32 47.30E
Ukraine(B-319)	45 35.40 N	32 42.80E
Number 11	45 40.50 N	31 41.10E
Sivash	45 42.40 N	31 52.60E
Number 10	45 42.70 N	31 51.50E
Geolog-1	46 31.80 N	37 01.00E

1. **158 TURKISH COAST GUARD Report Line** should be reached via **+90 312 158 00 00**, in order to avoid drifting of the GSM calls towards other countries' call centers, especially those made in Aegean Sea and high seas.

2. The establishment of “**151 FREE EMERGENCY LINE FOR COASTAL SAFETY**” for the aim of announcing the failures of aids to the navigations (lights, buoys) in Turkish Coasts to serve the aids to the navigation in the responsibility of the General Directorate of the Coastal Safety (Ministry of Transport) Department of Aids to the Navigation is announced to the mariners and all the institutions related.

3. Current navigational warnings promulgated by NAVTEX and TRT radio can be reached via the link “Navigational Warnings” on www.shodb.gov.tr.

4. Geographical Information System has been at mariners service since 02 Jan 2019.(<http://casdeniz.dzkk.tsk.tr>) Navigational warnings, inoperative AtoNs and information on paper charts can be accessed via web based chart.

5. General Directorate of Marine and Inland Waters Main Search and Rescue Coordination Center (MSRCC) is tasked with providing the highest level of coordination in search and rescue matters resulting from sea and air vehicles. The contact details of MSRCC are given below.

PHONE NUMBER :

+90 312 231 91 05

+90 312 232 47 83

+90 552 727 0 727 (SAR 0 SAR)

+90 312 231 33 74 (TRMCC)

FAX :

+90 312 232 08 23

+90 312 231 29 02 (TRMCC)

E-MAIL :

SAR@uab.gov.tr

trmcc@uab.gov.tr (TRMCC)

SAT PHONE NUMBER :

+87376 41 42 267

INMARSAT-C TELEX:

+4 271 22324

(1) ONHO WEB SITE

Weekly Notices to Mariners Bulletin can be viewed on ONHO web-site
<http://www.shoddb.gov.tr>. In any disagreement or incompatibility, Turkish text is valid.

(2) ONHO NOTICES TO MARINERS CUMULATIVE LIST

“CUMULATIVE LIST” showing the list of Notices to Mariners affecting Turkish Charts since 2000 is available in our web site.

(3) NAVTEX BROADCASTS

Directorate General of the Coastal Safety makes NAVTEX broadcasting in order to conform the marine communication service to GDMSS on frequencies of 490 Khz and 4209.5 Khz in Turkish and 518 Khz in English in below periods.

For 490 Khz. ;	BROADCAST CODE	BROADCAST TIME (UTC)					
SAMSUN	A	00.00	04.00	08.00	12.00	16.00	20.00
İSTANBUL	B	00.10	04.10	08.10	12.10	16.10	20.10
İZMİR	C	00.20	04.20	08.20	12.20	16.20	20.20
ANTALYA	D	00.30	04.30	08.30	12.30	16.30	20.30
For 4209.5 KHz. ;							
İSTANBUL	M	02.00	06.00	10.00	14.00	18.00	22.00
For 518 KHz. ;							
İSTANBUL	D	00.30	04.30	08.30	12.30	16.30	20.30
SAMSUN	E	00.40	04.40	08.40	12.40	16.40	20.40
ANTALYA	F	00.50	04.50	08.50	12.50	16.50	20.50
İZMİR	I	01.20	05.20	09.20	13.20	17.20	21.20

(4) DGPS BROADCASTS

The data related to DGPS Stations established in the Straits of İstanbul and Çanakkale in the scope of Turkish Straits Vessel Traffic Service (TSVTS) and started broadcasting are presented below.

STATION INFORMATION	THE STRAIT OF İSTANBUL	THE STRAIT OF ÇANAKKALE
(A) Station Name	: Türkeli Light	Kumkale
(B) Transmitter ID No.	: 373	374
(C) Reference ID No.	: 545 / 546	547 / 548
(D) Station Position	: 41°14'.19N, 29°06'.46E	39°59'.37N, 26°10'.84E
(E) Range	: 160 Miles	160 Miles
(F) Type	: RTCM	RTCM
(G) Frequency	: 301 KHZ	307.5 KHZ
(H) Datum	: WGS - 84	WGS - 84

INSTRUCTIONS FOR HYDROGRAPHIC MEMORANDUM

1. *The following issues affecting safety at sea and navigation should be notified to the Office of Navigation, Hydrography and Oceanography according to part 25 of the 4 th Presidency Decree published in the Official Gazette dated July 15, 2018 and numbered 30479. All mariners are requested to cooperate in this activity for the safety of life and property.*

a. *Changes, additions and discrepancies between published items and the conditions actually observed. (For example new wharf, pier, mole, sea filling, wreck, outfall and intake, new lighthouse, buoy establishment, sweeping, fisherman shelter, marina, pool, pontoon, harbour launch, dolphin, marine farm etc.)*

b. *Changes of depth determined /reported within the limits of the harbour.*

c. *Differences between the coast view in approaches to the port and the charts and guide books.*

d. *Shape and colour discrepancies between the actual beacon and mooring buoys and the ones in the charts and nautical publications.*

e. *Discrepancies between the beacon buoys, lights and fog signals and the charts and nautical publications*

f. *Dangerous floating objects.*

g. *Other issues necessary to be reported.*

2. *The largest scale chart should be used and a sketch (if possible) should be forwarded while reporting the issues above.*

3. *The brand mark and model of the echo sounder equipment used while fixing the changes of depths need to be indicated and the sounding paper need to be forwarded.*

4. *The datum of the coordinate (ED50, WGS84, PULKOVO 1942 etc) need to be indicated when notifying the coordinates of the discrepancies for the precision.*

TN-ONHO

HYDROGRAPHIC MEMORANDUM

General location of the data constituting the basis for the memorandum :

Type of information :

Coordinates :N.....E.
and DATUM DATUM (WGS84, ED50 etc)

Turkish Charts Affected :

Explanations :