



WEEKLY NOTICES TO MARINERS BULLETIN



WEEK : 35
27 AUGUST 2021

NOTICES TO MARINERS (NtMs) NUMBERS
124 - 126

ISO 9001

BUREAU VERITAS
Certification



OFFICE OF NAVIGATION, HYDROGRAPHY AND OCEANOGRAPHY

CHART AND NAUTICAL PUBLICATION REQUESTS FROM OFFICE OF NAVIGATION, HYDROGRAPHY AND OCEANOGRAPHY

Since chart requests can be processed once the latest amendments are applied, stock is available, and entry transactions are made, requesting authorities/individuals are kindly asked to coordinate with ONHO Accountable Property office beforehand for large quantity of requests.

Coordinating Authority : Accountable Property Office
E-mail : info@shodb.gov.tr
Web : www.shodb.gov.tr
Phone Number : +90 216 322 25 80 Ext.4230-4232
Fax : +90 216 331 05 25



SALE OFFICES

Charts and nautical publications produced by ONHO are sold in ONHO-authorized sale offices. Up-to-date lists are available in Weekly Notices to Mariners. The prices of the charts and nautical publications put up for sale in authorized sale offices are fixed by ONHO.

AKADEMİ DENİZCİLİK TİC. VE LTD. ŞTİ. Kemeraltı Cad. Nu.:22 Karaköy/İSTANBUL Telefon : 0 212 251 82 49 Belgegeçer : 0 212 251 85 59	MİLTA TUR. İŞL. A.Ş. BODRUM MARİNA SB. Neyzen Tevfik Cad. Nu.:5 Bodrum/MUĞLA Telefon : 0 252 316 18 60 Belgegeçer : 0 252 316 14 06	YILMAZ DENİZ MOTORLARI TİC. LTD. ŞTİ. Kiremithane Mah. Cengiztopel Cd. Torpil Apt. Nu.:52 MERSİN Telefon : 0 324 237 12 80 Belgegeçer : 0 324 237 02 61
AMATÖR DENİZCİLİK FEDERASYONU İKT. İŞL. İstasyon Cad.No:16/1 D:3 Yeşilyurt/İSTANBUL Telefon : 0 212 662 64 58-59	POYRAZ GEMİ DONANIM, DENETİM SERVİS HİZ. LTD.ŞTİ. Mobilyacılar Sitesi 1. Blok Nu.:19 Kaşüstü Yomra/TRABZON Telefon : 0 462 341 32 28	ZEKİ KEBİR YAY. DAĞ. PAZ. KIRT. İLT. TUR. TİC. LTD. ŞTİ. Cumhuriyet Mh. Göcek/Muğla Telefon : 0 252 645 10 14 Belgegeçer : 0 252 645 16 82
YATMAR YATÇILIK, DENİZCİLİK TUR. SAN. VE TİC. A.Ş. Kızılay Cad. Nu.:3 Alsancak/İZMİR Telefon : 0 232 421 70 88 Belgegeçer : 0 232 463 15 33	GLOBAL NAVIGATION SOLUTION YASDEN DZ.MLZ. AŞ. İçmeler Mevkii Sahil Yolu Cd. Denizciler Tic. Mrk. Nu.:25 D:21-22-27 Tuzla/İSTANBUL Telefon : 0 216 493 74 01	MARINE MARKET DZ.SAN. VE TİC.LTD.ŞTİ. Hacı Mimi Mh. Necatibey Cad. Galata Beyazıt Sk. Nu.: 20 Tophane/İSTANBUL Telefon : 0 212 245 94 31-33 Belgegeçer : 0 212 245 94 35
ÇAĞDAŞ BİLGİSAYAR TİC. VE BSAN. LTD.ŞTİ. Büklüm Sk.Nu.:22/16 Küçüksat/ANKARA Telefon : 0 312 425 18 32	ŞENTÜRK DENİZ MALZ. SAN. VE TİC. Evliya Çelebi Mh. Gıptaş Sanayi Sitesi A Blok Nu.:14 İçmeler-Tuzla/İSTANBUL Telefon : 0 216 447 03 62	DENİZCİLER DAY. DER. İKTİSADİ İŞL. Fener Kalamış Cad. Yelken Sk. Nu.:3/5 Deniz Apt. Kalamış/İSTANBUL Telefon : 0 216 336 46 53 Belgegeçer : 0 216 336 98 46
EAST MARINE DZ.ÇİLİK VE TURİZM A.Ş. Kumlar Cad. Nu.:8 Atalar Kartal/İSTANBUL Telefon : 0 216 517 32 43 Belgegeçer : 0 216 517 32 43	VİRA DENİZCİLİK Kemankeş Mh. Karamustafapaşa Sk. Nu.:59-61 Karaköy/İSTANBUL Telefon : 0 212 244 47 13 Belgegeçer : 0 212 251 74	

TABLE OF CONTENTS

- Part 1 Notices to Mariners for Turkish Paper and Leisure Charts
- Part 2 Notices and Amendments for Nautical Publications
- Part 3 Coastal Warnings
- Part 4 NAVAREA-III Warnings
- Part 5 Auxiliary Information for Mariners
- Part 6 General Information

EXPLANATIONS

1. WEEKLY NOTICES TO MARINERS COVERS THE PAPER AND LEISURE CHARTS, NAUTICAL PUBLICATIONS AND NAVIGATIONAL WARNINGS (NAVTEX AND NAVAREA III) IN FORCE.

2. ELECTRONIC NAVIGATIONAL CHARTS (ENCs) PRODUCED BY OFFICE OF NAVIGATION, HYDROGRAPHY AND OCEANOGRAPHY (ONHO) ARE THE OFFICIAL ENCs MEETING THE CHART CARRIAGE REQUIREMENTS FOR VESSELS UNDER INTERNATIONAL CONVENTION ON THE SAFETY OF LIFE AT SEA (SOLAS) TO BE USED ON ELECTRONIC CHART DISPLAYS AND INFORMATION SYSTEMS (ECDIS). THOSE ENCs AND UPDATES ARE PUT UP FOR INTERNATIONAL SALE VIA VALUE ADDED RESELLERS OF INTERNATIONAL CENTER FOR ENCs (IC-ENC) (SEE www.ic.enc.org FOR DETAILED INFORMATION).

3. A. BEARINGS ARE MEASURED CLOCKWISE FROM 000° (TRUE NORTH) TO 359°. THE BEARINGS OF THE LIGHTS ARE GIVEN SEAWARD.

B. AREA COORDINATES ARE GIVEN COUNTER CLOCKWISE FROM LOWER LEFT CORNER EXCEPT THE AREA ADJACENT TO THE SHORELINE.

4. TEMPORARY NOTICES TO MARINERS AND PRELIMINARY NOTICES TO MARINERS ARE INDICATED WITH (T) AND (P), RESPECTIVELY, BEFORE THE PARAGRAPH.

5. MARINERS ARE REQUESTED TO INFORM ONHO WITH THE HYDROGRAPHIC MEMORANDUM AT THE END OF THIS BULLETIN () IN CASE OF ANY INFORMATION RELEVANT TO SAFETY OF NAVIGATION.**

() Temporary Notices to Mariners (T) and Preliminary Notices to Mariners (P) shall be marked on the charts using pencil.*

*(**) The Hydrographic Memorandum is postage-free according to article 396 of the 4th Presidency Decree published in the Official Gazette dated July 15, 2018 and numbered 30479.*

PAPER AND LEISURE CHARTS

No.	TR Chart No.	Last Update Week-NtM No.-Year	New Chart Date	Latest New Edition Date	Latest Reprint Date
1.	2	18-121-17	09.04.1977	19.02.2005	10.05.2014
2.	3	10-037-07	27.12.1975	08.04.2006	-----
3.	4	39-185-19	29.05.1976	06.10.2007	10.05.2014
4.	10 (INT 310)	10-051-19	27.09.1965	24.12.2011	09.03.2019
5.	10 A	50-240-18	03.08.1991	14.07.2001	31.01.2015
6.	10 B	10-051-19	04.05.1991	16.02.2013	09.03.2019
7.	11 (INT 3802)	05-019-21	04.05.1964	02.03.2019	-----
8.	12 (INT 3804)	48-226-19	01.03.1965	20.12.1986	04.05.2019
9.	13 (INT 3806)	23-153-17	10.03.1964	24.08.1985	06.06.2015
10.	14 (INT 3808)	52-245-19	01.11.1965	11.04.2015	20.05.2017
11.	14 A	-----	01.11.1965	15.10.2016	-----
12.	15	10-051-19	26.04.1965	11.02.2012	10.05.2014
13.	16	03-012-15	03.05.1965	22.09.1990	27.10.2012
14.	17	26-171-17	19.04.1965	28.01.2012	16.01.2021
15.	18 (INT 3800)	05-019-21	12.07.1965	12.04.2003	20.05.2017
16.	19	09-050-17	04.04.1966	12.10.1991	25.03.2017
17.	20	52-247-19	04.06.1974	20.01.2001	16.09.2017
18.	20 A	13-046-20	05.11.1994	-----	18.06.2016
19.	21	27-080-20	07.06.1969	05.05.2018	-----
20.	22 A	52-247-19	02.08.1986	15.07.2000	10.05.2015
21.	22 B	24-097-21	13.09.1986	24.11.2012	20.05.2017
22.	23	33-099-20	14.08.1971	20.01.2001	17.06.2017
23.	24	42-199-19	25.03.1963	04.03.1995	17.06.2017
24.	25	45-212-19	05.12.1975	06.04.2019	-----
25.	26	15-099-17	11.12.1976	10.07.2004	17.03.2018
26.	29 (INT 3708)	43-143-20	16.03.1968	22.09.2012	27.07.2019
27.	30 (INT 308)	-----	05.03.1972	14.12.2019	-----
28.	31	06-026-18	20.12.1971	25.05.2002	17.03.2018
29.	32 (INT 3600)	46-219-19	26.09.1970	28.01.2012	11.11.2017
30.	33 (INT 3602)	08-030-20	11.04.1970	17.11.2012	04.05.2019
31.	34	13-048-20	23.10.1971	31.12.2011	25.01.2020
32.	35	-----	22.06.1976	15.10.2016	-----
33.	36	03-017-17	07.02.1976	24.03.2012	12.09.2015
34.	37	07-027-21	25.04.2009	05.05.2018	-----
35.	111	05-019-21	24.02.1964	24.12.2011	17.02.2018
36.	112	23-092-21	17.03.1964	04.03.2006	06.07.2013
37.	113	29/30-109-21	01.04.1963	07.03.2015	14.10.2017
38.	121	41-134-20	20.04.1964	24.11.2007	10.05.2014
39.	122	12-046-21	09.03.1964	09.12.2017	-----
40.	123	27-104-21	06.01.1964	24.02.2018	-----
41.	131	08-029-21	20.12.1980	01.09.2018	-----
42.	132	21-066-20	10.11.1979	25.06.2016	-----
43.	133	08-029-21	05.12.1975	25.06.2016	-----
44.	141	21-080-21	04.12.1971	18.08.2018	-----
45.	142	23-091-21	06.10.1979	21.09.2013	-----
46.	143	24-095-21	01.10.1977	26.10.2013	-----
47.	181	21-080-21	10.08.1964	01.02.2003	02.03.2019
48.	211	34-102-20	21.12.1985	14.01.2012	12.10.2019
49.	212 (INT 3750)	32-117-21	07.09.1964	13.04.2019	30.04.2019
50.	213	26-102-21	18.02.1967	22.05.2017	02.03.2019
51.	214	32-118-21	17.06.1967	22.03.2008	20.07.2019
52.	215	32-118-21	19.06.1993	08.12.2012	27.07.2019
53.	221 (INT 3784)	21-085-21	29.07.1967	16.02.2013	20.05.2017
54.	222	27-106-21	19.08.1967	28.05.2005	20.05.2017
55.	223	22-088-21	14.10.1967	22.08.2015	13.02.2021
56.	224	35-125-21	18.11.1967	30.08.2003	13.02.2021
57.	291	25-099-21	21.11.1966	02.06.2018	12.10.2019
58.	292	34-122-21	21.01.1967	15.10.2016	02.03.2019
59.	293	35-124-21	02.12.1963	04.07.1998	02.03.2019
60.	294	35-124-21	20.12.1969	24.03.2012	01.12.2018

PAPER AND LEISURE CHARTS

No.	TR Chart No.	Last Update Week-NtM No.-Year	New Chart Date	Latest New Edition Date	Latest Reprint Date
61.	295 (INT 3752)	16-067-21	10.12.1966	11.02.2012	27.07.2019
62.	311	31-115(T)-21	18.04.1970	15.10.2016	09.06.2018
63.	312	33-121-21	25.01.1969	15.10.2016	12.10.2019
64.	313	34-123-21	10.08.1968	15.12.2001	30.09.2017
65.	321	46-155-20	01.02.1969	18.03.2006	22.06.2019
66.	322 (INT 3651)	29/30-112-21	15.03.1969	07.04.2007	08.09.2018
67.	323	36-111-20	26.07.1969	06.04.2019	-----
68.	324	36-111-20	27.11.1969	29.04.2017	-----
69.	331	37-117-20	14.06.1965	02.06.2018	-----
70.	332	29/30-113-21	18.10.1969	28.03.2009	17.02.2018
71.	333 (INT 3656)	29/30-113-21	19.04.1969	31.12.2011	18.11.2017
72.	334 (INT 3660)	15-064-21	02.03.1968	06.04.2019	13.03.2021
73.	335	31-155-19	13.11.1971	27.02.2021	-----
74.	341	15-101-17	19.04.1969	29.12.2007	18.06.2016
75.	342	31-155-19	10.05.1969	13.12.2014	17.06.2017
76.	343	47-224-19	12.07.1969	24.06.2017	-----
77.	344	03-012-20	17.05.1969	28.04.2012	20.05.2017
78.	345	03-012-20	04.10.1969	04.02.2012	18.06.2016
79.	1111	36-170-19	04.05.2013	-----	07.12.2013
80.	1121	15-062-21	29.07.1963	29.10.2005	29.08.2015
81.	1131	23-092-21	29.07.1963	30.01.2016	16.01.2021
82.	1132	24-072-20	26.09.2009	-----	-----
83.	1221	22-068-20	27.04.2013	-----	-----
84.	1231	21-080-21	14.05.1963	24.03.2012	10.05.2014
85.	1311 (INT 3856)	22-095-18	02.12.1963	22.01.2011	15.06.2013
86.	1312	33-119-21	22.10.2011	-----	16.09.2017
87.	1321	23-153-17	02.09.1974	25.06.2011	07.12.2013
88.	1322	06-019-20	07.02.2009	-----	-----
89.	1331	38-178-19	12.08.1963	23.02.2008	-----
90.	1332	20-063-20	28.07.1979	14.04.2018	-----
91.	1333	20-063-20	14.04.2018	-----	-----
92.	1411 (INT 3860)	21-080-21	01.03.1969	27.11.2010	25.01.2020
93.	1412	15-061-21	16.04.2011	-----	25.05.2013
94.	1421	23-091-21	24.12.1966	08.12.2012	12.09.2015
95.	1431	44-146-20	26.07.1980	27.10.2012	20.07.2019
96.	1432	24-095-21	22.10.2011	-----	17.06.2017
97.	1811 (INT 3758)	05-019-21	28.01.1963	05.05.2018	-----
98.	2111	04-015-21	26.06.1971	11.11.2017	-----
99.	2112	10-039-21	29.08.2009	-----	-----
100.	2121	26-102-21	02.01.1993	17.04.2010	02.03.2019
101.	2122	24-096-21	27.03.2010	-----	08.02.2020
102.	2123	14-058-21	20.03.2010	02.02.2019	09.05.2020
103.	2124	32-117-21	02.01.2010	02.02.2019	09.05.2020
104.	2131	10-039-21	18.06.1983	08.03.2008	25.01.2020
105.	2132	15-066-16	08.03.2008	-----	17.06.2017
106.	2133	26-102-21	13.02.2010	-----	09.05.2020
107.	2134	26-102-21	28.01.1984	04.05.2013	04.05.2019
108.	2136	26-102-21	18.12.1971	25.06.2016	-----
109.	2141	32-118-21	30.12.1972	08.02.2020	17.02.2018
110.	2142	13-066-19	04.08.1973	15.01.1994	04.06.2011
111.	2143	35-105-20	19.08.1967	31.08.2019	-----
112.	2144	13-065-19	06.11.1976	04.04.2015	20.05.2017
113.	2145	38-121-20	30.12.1972	06.10.2007	17.02.2018
114.	2146	32-118-21	18.09.1976	07.04.2007	11.05.2013
115.	2147	34-103-20	16.04.1977	02.03.2019	16.01.2021
116.	2148	44-209-19	25.06.2011	24.11.2012	02.03.2019
117.	2150	10-054-19	08.01.2011	24.11.2012	06.06.2015
118.	2151	11-043-21	08.12.2012	30.07.2016	02.03.2019
119.	2211	04-016-21	22.11.1975	24.11.2012	07.12.2013
120.	2212 (INT 3785)	02-008-21	18.07.1966	24.11.2012	11.08.2018
121.	2213	45-152-20	24.04.1976	24.11.2012	07.12.2013

PAPER AND LEISURE CHARTS

No.	TR Chart No.	Last Update Week-NtM No.-Year	New Chart Date	Latest New Edition Date	Latest Reprint Date
122.	2214	21-085-21	07.02.1976	01.12.2012	-----
123.	2215	22-088-21	18.02.1989	24.11.2012	19.04.2014
124.	2223	27-106-21	14.04.1984	07.01.2012	02.03.2019
125.	2224	18-073-21	23.04.1988	09.11.2013	-----
126.	2231	14-050-20	01.04.1972	27.11.2010	20.05.2017
127.	2233	48-163-20	26.09.2009	-----	-----
128.	2234	24-105-18	10.01.2009	-----	06.07.2013
129.	2235	22-088-21	19.03.1988	02.01.2010	14.02.2015
130.	2241	-----	11.01.1975	06.04.2019	-----
131.	2245	26-103-21	30.05.1981	12.08.2017	-----
132.	2246	26-103-21	21.07.1980	20.05.2017	-----
133.	2247	35-125-21	10.03.1990	13.06.2020	-----
134.	2248	19/20-078-21	26.05.1990	-----	17.06.2017
135.	2911	25-099-21	25.01.1975	06.08.2011	04.05.2019
136.	2916	-----	15.10.2005	23.11.2019	-----
137.	2919	16-065-21	09.12.1989	24.08.2019	-----
138.	2920	29/30-110-21	20.03.1993	15.11.2008	03.10.2015
139.	2921 (INT 3756)	28-108-21	01.03.1965	13.10.2012	04.05.2019
140.	2921 A	23-093-21	03.10.1992	17.12.2011	16.01.2021
141.	2921 B	28-108-21	03.10.1992	19.05.2012	01.12.2018
142.	2922	34-122-21	20.12.1980	12.04.2014	20.05.2017
143.	2923 (INT 3754)	29/30-110-21	24.05.1965	09.09.2000	25.03.2017
144.	2924	09-035-21	10.06.1989	02.11.2019	-----
145.	2925	27-105-21	20.04.1996	29.12.2007	-----
146.	2926	34-122-21	23.02.2002	30.01.2016	-----
147.	2927	28-108-21	18.07.1990	18.02.2012	25.03.2017
148.	2928	09-035-21	15.02.2020	-----	-----
149.	2929 (INT 3757)	01-001-21	05.08.2006	04.04.2015	-----
150.	2931	13-053-21	08.08.1981	02.06.2018	20.05.2017
151.	2941	17-070-21	06.05.1967	23.05.2020	-----
152.	2942	33-098-20	23.11.1996	04.07.2009	11.05.2013
153.	2943	16-066-21	27.12.2014	-----	03.01.2015
154.	3110	-----	28.10.2000	18.01.2020	-----
155.	3111	04-014-20	27.03.1971	09.11.2019	-----
156.	3112	31-115(T)-21	22.08.1992	-----	18.05.2013
157.	3113	40-237-17	16.05.1992	29.06.2002	09.12.2017
158.	3121	46-154-20	07.02.1970	25.06.2011	17.06.2017
159.	3122	33-121-21	28.10.2000	31.12.2011	20.05.2017
160.	3123	46-154-20	23.10.2010	-----	20.05.2017
161.	3131	34-123-21	20.02.1993	17.12.2005	18.05.2013
162.	3211	46-155-20	05.06.1971	17.12.2005	20.05.2017
163.	3212	04-015-20	28.10.2000	10.12.2011	20.05.2017
164.	3221 (INT 3653)	29/30-112-21	02.07.1986	10.12.2011	31.01.2015
165.	3222 (INT 3652)	29/30-112-21	14.06.1980	15.07.2006	25.03.2017
166.	3223	16-054-20	24.03.2007	-----	11.08.2018
167.	3310	44-211-19	21.02.2009	-----	25.05.2013
168.	3331 (INT 3657)	35-126-21	20.12.1969	19.05.2018	14.05.2016
169.	3341	13-048-20	01.04.1963	18.08.2018	-----
170.	3342 (INT 3661)	29/30-114-21	25.03.1963	16.06.2018	20.05.2017
171.	3343 (INT 3794)	51-176-20	14.07.2007	09.05.2015	02.03.2019
172.	3344	11-044-21	08.01.1994	19.05.2018	25.01.2020
173.	3361	41-200-11	10.09.1980	03.12.2005	18.05.2013
174.	3401	40-188-19	24.01.1970	13.07.2013	15.04.2017
175.	3402	03-012-20	08.08.1970	20.07.2013	14.02.2015
176.	3403	01-003(T)-21	26.04.2003	-----	18.05.2013
177.	8005	31-194-10	20.12.1975	-----	31.07.2010
178.	8006	31-194-10	04.05.1985	-----	31.07.2010
179.	8007	-----	23.01.2016	-----	-----

PAPER AND LEISURE CHARTS

No.	TR Chart No.	Last Update Week-NtM No.-Year	New Chart Date	Latest New Edition Date	Latest Reprint Date
1.	2002_1	10-044-18	09.05.2009	-----	16.02.2013
2.	2002_2	34-102-20	09.05.2009	-----	16.02.2013
3.	2002_3	27-079-20	09.05.2009	-----	16.02.2013
4.	2002_4	21-084-21	09.05.2009	-----	16.02.2013
5.	2002_5	26-102-21	09.05.2009	-----	16.02.2013
6.	2002_6	26-102-21	09.05.2009	-----	16.02.2013
7.	2002_7	38-121-20	09.05.2009	-----	16.02.2013
8.	2002_8	38-121-20	09.05.2009	-----	16.02.2013
9.	2002_9	32-118-21	09.05.2009	-----	16.02.2013
10.	2002_10	18-162-15	09.05.2009	-----	16.02.2013
11.	2002_11	04-015-21	09.05.2009	-----	16.02.2013
12.	2002_12	42-222-16	09.05.2009	-----	16.02.2013
13.	2002_13	14-059-21	09.05.2009	-----	16.02.2013
14.	2002_14	52-367-15	09.05.2009	-----	16.02.2013
15.	2002_15	01-005-15	09.05.2009	-----	16.02.2013
16.	2003_1	04-017-21	21.03.2009	-----	06.04.2013
17.	2003_2	34-103-20	21.03.2009	-----	06.04.2013
18.	2003_3	11-067-17	21.03.2009	-----	06.04.2013
19.	2003_4	27-106-21	21.03.2009	-----	06.04.2013
20.	2003_5	22-088-21	21.03.2009	-----	06.04.2013
21.	2003_6	41-195-19	21.03.2009	-----	06.04.2013
22.	2003_7	04-016-21	21.03.2009	-----	06.04.2013
23.	2003_8	45-152-20	21.03.2009	-----	06.04.2013
24.	2003_9	39-126-20	21.03.2009	-----	06.04.2013
25.	2003_10	25-111-18	21.03.2009	-----	06.04.2013
26.	2003_11	45-152-20	21.03.2009	-----	06.04.2013
27.	2003_12	21-085-21	21.03.2009	-----	06.04.2013
28.	2003_13	21-085-21	21.03.2009	-----	06.04.2013
29.	2003_14	18-073-21	21.03.2009	-----	06.04.2013
30.	2003_15	20-083-18	21.03.2009	-----	06.04.2013
31.	2003_16	18-073-21	21.03.2009	-----	06.04.2013
32.	2004_1	09-036-16	26.05.2007	-----	15.02.2020
33.	2004_2	14-050-20	26.05.2007	-----	15.02.2020
34.	2004_3	26-103-21	26.05.2007	-----	15.02.2020
35.	2004_4	35-125-21	26.05.2007	-----	15.02.2020
36.	2004_5	14-050-20	26.05.2007	-----	15.02.2020
37.	2004_6	50-294-17	26.05.2007	-----	15.02.2020
38.	2004_7	26-103-21	26.05.2007	-----	15.02.2020
39.	2004_8	13-068-19	26.05.2007	-----	15.02.2020
40.	2004_9	37-116-20	26.05.2007	-----	15.02.2020
41.	2004_10	30-147-19	26.05.2007	-----	15.02.2020
42.	2004_11	22-117-19	26.05.2007	-----	15.02.2020
43.	2004_12	35-125-21	08.11.2020	-----	15.02.2020
44.	2004_13	35-170-18	26.05.2007	-----	15.02.2020
45.	2004_14	19/20-078-21	26.05.2007	-----	15.02.2020

PAPER AND LEISURE CHARTS

No.	TR Chart No.	Last Update Week-NtM No.-Year	New Chart Date	Latest New Edition Date	Latest Reprint Date
46.	2901_1	05-019-21	01.03.2008	-----	06.04.2013
47.	2901_2	33-120-21	01.03.2008	-----	06.04.2013
48.	2901_3	21-082-21	01.03.2008	-----	06.04.2013
49.	2901_4	09-035-21	01.03.2008	-----	06.04.2013
50.	2901_5	16-066-21	01.03.2008	-----	06.04.2013
51.	2901_6	28-108-21	01.03.2008	-----	06.04.2013
52.	2901_7	19/20-076-21	01.03.2008	-----	06.04.2013
53.	2901_8	21-082-21	01.03.2008	-----	06.04.2013
54.	2901_9	25-099-21	01.03.2008	-----	06.04.2013
55.	2901_10	50-169-20	01.03.2008	-----	06.04.2013
56.	2901_11	05-019-21	01.03.2008	-----	06.04.2013
57.	2901_12	28-107-21	01.03.2008	-----	06.04.2013
58.	2901_13	03-010-21	01.03.2008	-----	06.04.2013
59.	2901_14	28-108-21	01.03.2008	-----	06.04.2013
60.	2901_15	16-065-21	01.03.2008	-----	06.04.2013
61.	2901_16	16-065-21	01.03.2008	-----	06.04.2013
62.	2901_17	33-266-15	01.03.2008	-----	06.04.2013
63.	2901_18	09-035-21	01.03.2008	-----	06.04.2013
64.	2901_19	51-276-16	01.03.2008	-----	06.04.2013
65.	2901_20	28-181-17	01.03.2008	-----	06.04.2013
66.	2901_21	13-053-21	01.03.2008	-----	06.04.2013
67.	2901_22	06-022-21	01.03.2008	-----	06.04.2013
68.	2902_1	26-115-18	21.06.2008	-----	13.04.2013
69.	2902_2	18-058-20	21.06.2008	-----	13.04.2013
70.	2902_3	35-124-21	21.06.2008	-----	13.04.2013
71.	2902_4	35-124-21	21.06.2008	-----	13.04.2013
72.	2902_5	50-170-20	21.06.2008	-----	13.04.2013
73.	2902_6	32-117-21	21.06.2008	-----	13.04.2013
74.	2902_7	32-117-21	21.06.2008	-----	13.04.2013
75.	2902_8	13-054-21	21.06.2008	-----	13.04.2013
76.	2902_9	24-096-21	21.06.2008	-----	13.04.2013
77.	2902_10	03-013-21	21.06.2008	-----	13.04.2013
78.	2902_11	21-084-21	21.06.2008	-----	13.04.2013
79.	2902_12	17-070-21	21.06.2008	-----	13.04.2013
80.	2902_13	11-040-20	21.06.2008	-----	13.04.2013
81.	2902_14	07-027-16	21.06.2008	-----	13.04.2013
82.	2902_15	24-129-11	21.06.2008	-----	13.04.2013
83.	2902_16	18-072-21	21.06.2008	-----	13.04.2013
84.	2902_17	13-054-21	21.06.2008	-----	13.04.2013
85.	3001_1	-----	27.05.2006	23.05.2020	-----
86.	3001_2	32-097-20	27.05.2006	23.05.2020	-----
87.	3001_3	-----	27.05.2006	23.05.2020	-----
88.	3001_4	31-115(T)-21	27.05.2006	23.05.2020	-----
89.	3001_5	-----	27.05.2006	23.05.2020	-----
90.	3001_6	-----	27.05.2006	23.05.2020	-----
91.	3001_7	-----	27.05.2006	23.05.2020	-----
92.	3001_8	-----	27.05.2006	23.05.2020	-----
93.	3001_9	-----	27.05.2006	23.05.2020	-----
94.	3001_10	-----	27.05.2006	23.05.2020	-----
95.	3001_11	46-154-20	27.05.2006	23.05.2020	-----
96.	3002_1	34-123-21	27.05.2006	-----	06.04.2013
97.	3002_2	34-123-21	27.05.2006	-----	06.04.2013
98.	3002_3	38-226-17	27.05.2006	-----	06.04.2013
99.	3002_4	46-155-20	27.05.2006	-----	06.04.2013
100.	3002_5	15-063-21	27.05.2006	-----	06.04.2013
101.	3002_6	31-154(T)-19	27.05.2006	-----	06.04.2013
102.	3002_7	22-089-21	27.05.2006	-----	06.04.2013
103.	3002_8	34-123-21	27.05.2006	-----	06.04.2013
104.	3002_9	19-062-20	27.05.2006	-----	06.04.2013
105.	3002_10	06-025-16	27.05.2006	-----	06.04.2013

1. ANNOUNCEMENTS**NEW CHARTS:**

Chart No: Reprint Date: Withdrawn Charts:

NEW EDITIONS :

Chart No: Edition Date: Withdrawn Charts:

REPRINT CHARTS:

Chart No: Reprint Date: Latest NtM No:

WITHDRAWN CHARTS:

Chart No: Edition Date/ New Chart Date:


2. CORRECTIONS :

Ntm No: Paper and Leisure Charts Affected :

124	293 294 Leisure Chart 2902_3 Leisure Chart 2902_4
125	2247 224 Leisure Chart 2004_12 Leisure Chart 2004_4
126	3331 (INT 3657)

NOTICES TO MARINERS FOR TURKISH PAPER AND LEISURE CHARTS**PART 1****124 SEA OF MARMARA - Marmara Island - Topağaç - Light**

SOURCE: General Directorate of Coastal Safety

Chart 293 (Previous Ntm.No:069/2021) [ED50 DATUM]INSERT  FI.R.3s3M 40°36'.17N, 27°39'.91E**Chart 294** (Previous Ntm.No:083/2021) [WGS84 DATUM]INSERT  FI.R.3s3M 40°36'.11N, 27°39'.88E**Leisure Chart 2902_3** (Previous Ntm.No: 083/2021) [WGS84 DATUM]INSERT  FI.R.3s3M 40°36'.11N, 27°39'.88E**Leisure Chart 2902_4** (Previous Ntm.No: 083/2021) [WGS84 DATUM]INSERT  FI.R.3s3M 40°36'.11N, 27°39'.88E**125 AEGEAN SEA - Turkey, West Coast - Bodrum - Türkbükü - Küçüktavşan Island - Wreck**

SOURCE: TCSG-310

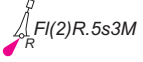
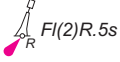

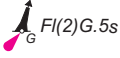
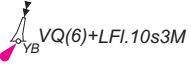


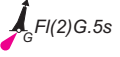

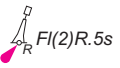

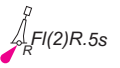


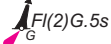
Chart 2247 (New Edition Date: 13.06.2020) [WGS84 DATUM]INSERT  *Rep (2021)* 37°10'.01N, 27°24'.25E**Chart 224** (Previous Ntm.No: 103/2021) [ED50 DATUM]INSERT  *Rep (2021)* 37°10'.07N, 27°24'.28E**Leisure Chart 2004_12** (New Edition Date: 08.11.2020) [WGS84 DATUM]INSERT  *Rep (2021)* 37°10'.01N, 27°24'.25E**Leisure Chart 2004_4** (Previous Ntm.No: 103/2021) [WGS84 DATUM]INSERT  *Rep (2021)* 37°10'.01N, 27°24'.25E

NOTICES TO MARINERS FOR TURKISH PAPER AND LEISURE CHARTS

PART 1

126 **MEDITERRANEAN SEA - Turkey, South Coast - Mersin Harbour - Light Buoy**
 SOURCE: General Directorate of Coastal Safety

Chart 3331(INT 3657) (Previous Ntm.No:076/2021) [WGS84 DATUM]

AMEND		to		36°47'.427N, 34°38'.240E
		to		36°47'.894N, 34°38'.548E
		to		36°47'.515N, 34°38'.550E
		to		36°47'.417N, 34°38'.594E
		to		36°47'.654N, 34°38'.711E
		to		36°47'.773N, 34°38'.836E
		to		36°47'.761N, 34°38'.939E
MOVE		from	36°47'.761N, 34°38'.939E	to 36°47'.776N, 34°38'.954E

NAUTICAL PUBLICATIONS

No.	Nautical Publications	Last Update Week-NtM No.-Year	Latest New Edition Date	Latest Reprint Date
1	Catalogue of Charts and Nautical Publications NY11	12-051-2021	2020	---
2	Annual Notices to Mariners NY12	---	2020	---
3	List of Lights and Fog Signals NY13 (2020)	24-098-2021	2020	---
4	Sun and Moon Rise/Set Times in Turkey NY14	52-183-2020	2014	---
5	Magnetic Compass Correction Guide NY15	---	2001	---
6	Turkish Straits Navigation Guide NY31	52-182-2020	2020	---
7	Ports Regulation NY32 (2019)	---	2019	---
8	Colreg's NY33	---	2013	2020
9	International Code of Signals NY42	---	---	2015
10	International Sea Buoyage System NY43	---	2015	---
11	Norie's Tables NY44	---	---	2015
12	Symbols and Abbreviations used on Nautical Paper Charts (INT 1)	---	2017	---
13	Turkish Territorial Law and United Nations Convention on the Law of the Sea	45-222-2018	2000	---
14	Montreux Convention	---	2000	---
15	Turkish Search and Rescue Regulations	---	2002	---

1. ANNOUNCEMENTS

NEW NAUTICAL PUBLICATIONS :

Nautical Publication Name : Reprint Date : Withdrawn Nautical Publication:

NEW EDITIONS :

Nautical Publication Name : Edition Date: Withdrawn Nautical Publication:

REPRINT NAUTICAL PUBLICATIONS :

Nautical Publication Name : Reprint Date : Latest NtM No:

WITHDRAWN NAUTICAL PUBLICATIONS :

Nautical Publication Name : Edition Date:

2. AMENDMENTS :

NtM No:

THE WARNINGS BELOW INCLUDE THE NAVIGATIONAL WARNINGS PROMULGATED BY ONHO WITH A NAVTEX NUMBER BY 24 AUGUST 2021, 0600Z.

2017 SERIES**0823. MEDITERRANEAN SEA**

TURKISH UNITS PARTICIPATING OPERATION MEDITERRANEAN SHIELD IN THE EASTERN MEDITERRANEAN ARE CONDUCTING MARITIME SECURITY OPERATIONS TO PROVIDE THE SAFE AND SECURE MOVEMENT OF VESSELS AT SEA AND TO DETER TERRORISM. IF CONTACTED BY TURKISH UNITS YOUR COOPERATION AND ASSISTANCE IN ANSWERING QUESTIONS WOULD BE VERY MUCH APPRECIATED. PLEASE REPORT ANY SUSPICIOUS ACTIVITY OR INFORMATION TO TURKISH WARSHIPS OR TO THE TURKISH NAVAL FORCES COMMAND OPERATION CENTER +90 312 403 2222/3093 OR EMAIL TO DENKOM.HAREKATMRK@DZKK.TSK.TR. HELP US TO HELP YOU. THANK YOU.

0824. BLACK SEA

TURKISH UNITS PARTICIPATING OPERATION BLACK SEA HARMONY IN THE BLACK SEA ARE CONDUCTING MARITIME SECURITY OPERATIONS TO PROVIDE FOR THE SAFE AND SECURE MOVEMENT OF VESSELS AT SEA. IF CONTACTED BY TURKISH UNITS YOUR COOPERATION AND ASSISTANCE IN ANSWERING QUESTIONS WOULD BE VERY MUCH APPRECIATED. PLEASE REPORT ANY SUSPICIOUS ACTIVITY OR INFORMATION TO TURKISH WARSHIPS OR TO THE TURKISH NAVY MARITIME OPERATION CENTER +90 312 403 2222/3093 OR E-MAIL TO DENKOM.HAREKATMRK@DZKK.TSK.TR HELP US TO HELP YOU. THANKS FOR YOUR COOPERATION.

2018 SERIES**0857. MEDITERRANEAN SEA**

1. NAVTEX MESSAGES PROMULGATED IN BLACK SEA, AEGEAN SEA AND MEDITERRANEAN SEA BY TURKISH NAVTEX STATIONS ARE LEGAL AND COMPLY WITH INTERNATIONAL LAW. TURKISH NAVTEX STATIONS WILL CONTINUE TO PROMULGATE NAVTEX MESSAGES IN BLACK SEA, AEGEAN SEA AND MEDITERRANEAN SEA, FOR THE SAFETY OF MARINERS.

2. IT IS WORTH TO MENTION THAT THE "CYPRUS" MENTIONED IN LARNACA NAVWARN NUMBER 285/18 IS NOT THE ORIGINAL PARTNERSHIP STATE ESTABLISHED IN 1960. THEREFORE, TURKEY DECLARES THAT THE TERM OF "CYPRUS" NEITHER AMOUNTS TO ANY FORM OF RECOGNITION OF THE GREEK CYPRIOT ADMINISTRATION NOR PREJUDICE TURKEY'S RIGHTS AND OBLIGATIONS EMANATING FROM THE TREATY OF GUARANTEE AND THE TREATY OF ESTABLISHMENT OF 1960.

0980. SEA OF MARMARA

UNDERWATER OPERATIONS, FROM 04 OCT 18 UNTIL FURTHER NOTICE IN AREA BOUNDED BY;

40 57.87N, 027 44.40E
40 57.93N, 027 44.75E
41 00.70N, 027 43.90E
41 00.65N, 027 43.53E

CAUTION ADVISED.

2019 SERIES**0380. AEGEAN SEA**

SPECIAL LIGHT BUOY IN POSITION 38 27.23N, 026 44.43E HALF SUNKEN. CAUTION ADVISED.

1043. SEA OF MARMARA

SPECIAL MARK LIGHT BUOY IN POSITION 40 56.80N, 028 48.90E UNLIT. CAUTION ADVISED.

2020 SERIES**0390. BLACK SEA**

SHALLOW WATERS REPORTED AT THE SECONDARY BREAKWATERS SIDE OF THE INEBOLU HARBOR ENTRANCE. ALL SHIPS APPROACHING AND LEAVING THE HARBOR ARE REQUESTED TO KEEP THE MEDIAN LINE AND TO CONTACT HARBOUR DIRECTORATE.
CAUTION ADVISED.

0489. AEGEAN SEA

BEHRAMKALE STARBOARD LIGHT IN POSITION 39 29.13N, 026 20.36E UNLIT. CAUTION ADVISED.

0490. AEGEAN SEA

ISKELE PORT LIGHT IN POSITION 39 29.13N, 026 20.33E UNLIT. CAUTION ADVISED.

0505. AEGEAN SEA

SPECIAL LIGHT BUOY IN POSITION 36 46.40N, 027 37.12E OFF STATION. CAUTION ADVISED.

0580. AEGEAN SEA - MEDITERRANEAN SEA

NOTICE TO ALL MARINERS. GREECE HAS REPEATEDLY ENDANGERED LIVES OF THE MARINERS IN THE AEGEAN SEA WITH PRACTICES CONTRARY TO INTERNATIONAL LAW. THEREFORE NAVTEX NUMBER 20051/20 IS STILL EFFECTIVE AND VALID. TURKISH NAVY AND COAST GUARD STAND READY TO PROTECT LIFE AT SEA, SAFEGUARD THE FREEDOM OF NAVIGATION AND PREVENT ANY ILLEGAL ACTIVITY OF GREEK COAST GUARD AT SEA. IZMIR AND ANTALYA NAVTEX STATIONS WILL CONTINUE TO PROMULGATE NAVTEX MESSAGES FOR THE SAKE OF NAVIGATIONAL SAFETY.

CAUTION ADVISED.

0668. SEA OF MARMARA

SPECIAL LIGHT BUOY IN POSITION, 40 48.57N, 029 17.23E UNLIT. CAUTION ADVISED.

0669. SEA OF MARMARA

SPECIAL LIGHT BUOY IN POSITION, 40 48.45N, 029 17.09E UNLIT. CAUTION ADVISED.

1010. STRAIT OF İSTANBUL

BEBEK (GREEN) LIGHT BUOY IN POSITION, 41 04.50N, 029 02.74E TEMPORARILY REMOVED.
CAUTION ADVISED.

1114. BLACK SEA

BUOYS TEMPORARILY ESTABLISHED AT FOLLOWING POSITIONS.

41 56.73N, 035 35.03E

41 56.73N, 035 35.73E

41 56.20N, 035 35.73E

41 56.20N, 035 35.03E

CAUTION ADVISED.

1373. SEA OF MARMARA

DRILLING OPERATIONS, ANADOLU 01 AND SUPPORT VESSELS FROM 02 NOV 20 UNTIL FURTHER NOTICE IN AREA BOUNDED BY;

41 03.62N, 028 10.88E

41 03.62N, 028 12.78E

41 03.03N, 028 12.78E

41 03.03N, 028 10.88E

WIDE BERTH REQUESTED.

1488. AEGEAN SEA

BOSTANLI TELEKOM LIGHT BUOY NO.1 IN POSITION 38 26.51N, 027 05.02E UNLIT. CAUTION ADVISED.

1557. SEA OF MARMARA

SURVEY OPERATIONS, BY R/V DERİNSU FROM 16 DEC 20 UNTIL FURTHER NOTICE IN AREA BOUNDED BY;

40 52.38N, 029 14.38E
40 50.15N, 029 07.58E
40 53.98N, 028 57.95E
40 56.53N, 028 43.22E
40 58.29N, 028 41.55E
40 58.04N, 028 40.85E
40 56.05N, 028 42.85E
40 53.45N, 028 57.80E
40 49.62N, 029 07.43E
40 52.03N, 029 14.93E

CAUTION ADVISED.

1631. MEDITERRANEAN SEA

FIRING EXERCISE, FROM 312101Z DEC 20 TO 312059Z DEC 21 WITHIN 0,6 NM RADIUS OF 36 23.85N, 035 10.80E.

CAUTION ADVISED.

2021 SERIES**0083. AEGEAN SEA**

AYVALIK LIGHT BUOY IN POSITIONS, 39 23.57N, 26 47.13E TEMPORARILY REMOVED. CAUTION ADVISED.

0113. MEDITERRANEAN SEA

İSKENDERUN WRECK LIGHT BUOY IN POSITIONS, 36 33.98N, 036 06.15E TEMPORARILY REMOVED.

CAUTION ADVISED.

0140. AEGEAN SEA

KARAMUK ROCK LIGHT BUOY IN POSITIONS, 36 55.45N, 028 00.89E TEMPORARILY REMOVED.

CAUTION ADVISED.

0155. AEGEAN SEA

ÇAVUŞ ISLAND SOUTH MOORING BUOY IN POSITION 37 02.62N, 027 12.04E HALF SUNKEN.

CAUTION ADVISED.

0244. MEDITERRANEAN SEA

KAS SARIBELEN LIGHT BUOY IN POSITION 36 11.68N, 029 28.82E TEMPORARILY REMOVED.

CAUTION ADVISED.

0369. BLACK SEA

SEISMIC SURVEY, R/V BARBAROS HAYRETTİN PAŞA AND VIVRE-G BETWEEN 04 MAY -26 OCT 21 IN AREA BOUNDED BY;

43 06.27N, 032 22.83 E
42 23.35N, 032 57.73 E
42 47.95N, 033 59.43 E
43 11.23N, 033 39.23 E
43 12.18N, 033 30.20 E
43 15.67N, 032 53.82 E
43 17.30N, 032 35.82 E
43 18.32N, 032 23.82 E

5 NM BERTH REQUESTED.

0424. BLACK SEA

KEFKENADA LIGHT BUOY NU: 2 IN POSITIONS, 41 12.53N, 030 15.66E TEMPORARILY REMOVED.
CAUTION ADVISED.

0488. MEDITERRANEAN SEA

SEISMIC SURVEY, BY R/V ORUÇREİS, ATAMAN AND CENGİZHAN UNTIL 152059Z SEP 21 IN AREA BOUNDED BY;

36 28.92N, 030 33.43E
35 53.02N, 031 05.45E
36 14.59N, 031 39.59E
36 48.84N, 031 09.02E

6 NM BERTH REQUESTED.

0540. AEGEAN SEA

1. NAVTEX MESSAGE PROMULGATED ON 15 JAN 21 WITH NR. IA86-48/21 REVISED AS FOLLOWS.
 2. FIRING EXERCISE, BETWEEN 15 JUN-31 DEC 21 FROM SUNRISE TO SUNSET
- A) EXCEPT WEEKENDS AND NATIONAL HOLIDAYS,
B) EXCEPT THE FOLLOWING DATES:
21 JUN21, 15 AUG 21, 28 OCT 21, 21 NOV 21, 24 DEC 21, 25 DEC 21, 26 DEC 21, 31 DEC 21.
IN AREA BOUNDED BY;

40 16.50N, 025 39.00E
40 18.00N, 025 30.00E
40 35.00N, 024 58.00E
40 11.00N, 024 33.00E
40 09.00N, 024 45.00E
40 20.00N, 024 56.00E
40 07.00N, 025 33.00E

CAUTION ADVISED.

0541. AEGEAN SEA

1. NAVTEX MESSAGE PROMULGATED ON 15 JAN 21 WITH NR. IA87-49/21 REVISED AS FOLLOWS.
 2. FIRING EXERCISE, BETWEEN 15 JUN-31 DEC 21 FROM SUNRISE TO SUNSET
- A) EXCEPT WEEKENDS AND NATIONAL HOLIDAYS,
B) EXCEPT THE FOLLOWING DATES:
21 JUN21, 15 AUG 21, 28 OCT 21, 21 NOV 21, 24 DEC 21, 25 DEC 21, 26 DEC 21, 31 DEC 21. IN AREA BOUNDED BY;

39 00.00N, 025 10.00 E
39 20.00N, 024 58.00 E
39 14.00N, 024 40.00 E
38 54.00N, 024 52.00 E

CAUTION ADVISED.

0542. AEGEAN SEA

1. NAVTEX MESSAGE PROMULGATED ON 15 JAN 21 WITH NR. IA88-50/21 REVISED AS FOLLOWS.
 2. FIRING EXERCISE, BETWEEN 15 JUN-31 DEC 21 FROM SUNRISE TO SUNSET
- A) EXCEPT WEEKENDS AND NATIONAL HOLIDAYS,
B) EXCEPT THE FOLLOWING DATES:
21 JUN21, 15 AUG 21, 28 OCT 21, 21 NOV 21, 24 DEC 21, 25 DEC 21, 26 DEC 21, 31 DEC 21.
IN AREA BOUNDED BY;

37 27.00N, 026 17.00E
37 08.50N, 026 27.50E
37 05.00N, 026 09.00E
37 24.00N, 026 00.00E
37 24.00N, 026 04.00E

CAUTION ADVISED.

0593. SEA OF MARMARA

FENER ISLAND LIGHT BUOY IN POSITION 40 29.35N, 027 34.80E UNLIT. CAUTION ADVISED.

0616. BLACK SEA

DRILLING OPERATIONS, BY KANUNİ, MURAT İLHAN, KUTSİ İLHAN, HAKAN İLHAN BETWEEN 15 JUL – 13 OCT 21 IN TÜRKALİ-2 AREA BOUNDED BY;

42 48.70N, 031 11.57E
42 50.70N, 031 11.51E
42 50.75N, 031 14.23E
42 48.75N, 031 14.28E

10 NM. WIDE BERTH REQUESTED.

0622. BLACK SEA

DRILLING OPERATIONS, BY FATİH, KORKUT, ALTAN AND SANCAR BETWEEN 27 JUL 21-24 SEP 21 IN TÜRKALİ-4 AREA BOUNDED BY;

42 48.29N, 031 10.42E
42 50.29N, 031 10.36E
42 50.33N, 031 13.08E
42 48.33N, 031 13.14E

10 NM. WIDE BERTH REQUESTED.

0654. BLACK SEA

FIRING EXERCISE, BETWEEN 02 AUG-09 SEPT 21 FROM 0600Z TO 1500Z IN AREA BOUNDED BY;

42 04.93N, 35 07.47E
42 11.62N, 35 09.27E
42 10.08N, 35 19.13E
42 04.75N, 35 24.57E
41 57.50N, 35 23.57E
41 58.07N, 35 14.32E

CAUTION ADVISED.

0671. SEA OF MARMARA

UNDERWATER CABLE OPERATIONS, BY STORM KNIGHT BETWEEN 02-31 AUG 21 ALONG THE LINE JOINING THE POSITIONS BELOW.

40 50.30N, 029 07.42E
40 52.33N, 029 14.77E

WIDE BERTH REQUESTED.

0674. BLACK SEA

BOZTEPE FOGHORN IN POSITION 41 01.17N, 035 12.44E INOPERATIVE. CAUTION ADVISED.

0690. BLACK SEA

SCIENTIFIC RESEARCH, BY FLOATING PLATFORM UNTIL 24 SEP 21 WITHIN 500 METRES RADIUS OF 41 45.14N, 032 18.50E.

WIDE BERTH REQUESTED.

0699. AEGEAN SEA

SCIENTIFIC RESEARCH, BY R/V TÜBİTAK MARMARA BETWEEN 12 AUG-01 SEP 21 ALONG TURKISH COASTS IN AEGEAN SEA.

WIDE BERTH REQUESTED.

0709. SEA OF MARMARA

UNDERWATER OPERATIONS, UNTIL 17 FEB 22 IN THE AREA INDICATED BELOW WITH TEMPORARILY ESTABLISHED YELLOW COLOR SPECIAL MARK LIGHT BUOYS.

40 44.99N, 029 21.38E

40 44.94N, 029 21.59E

40 45.26N, 029 21.69E

40 45.30N, 029 21.50E

WIDE BERTH REQUESTED.

0722. BLACK SEA

TRABZON WRECK LIGHT BUOY IN POSITION 41 00.24N, 039 44.97E TEMPORARILY REMOVED.

0723. SEA OF MARMARA

SEISMIC SURVEY, BY BABA KADİR, BETWEEN 20-28 AUG 21 IN GEMLİK.BAY

WIDE BERTH REQUESTED.

0726. MEDITERRANEAN SEA

1. SOME PART OF AREA PROMULGATED WITH NAVTEX NR. MA74-269/21 BY AN UNAUTHORIZED STATION IS WITHIN TURKISH NAVTEX SERVICE AREA AND TURKISH CONTINENTAL SHELF.

2. ADDITIONALLY, THE "CYPRUS" MENTIONED IN MA74-269/21 IS NOT THE ORIGINAL PARTNERSHIP STATE ESTABLISHED IN 1960. TURKEY DECLARES THAT THE TERM OF "CYPRUS" NEITHER AMOUNT TO ANY FORM OF RECOGNITION OF THE GREEK CYPRIOT ADMINISTRATION NOR PREJUDICE TURKEY'S RIGHTS AND OBLIGATIONS EMANATING FROM THE TREATY OF GUARANTEE AND THE TREATY OF ESTABLISHMENT OF 1960.

3. THE EFFORTS TO LEGITIMIZE ILLEGAL CLAIMS OF THE GREEK CYPRIOT ADMINISTRATION THROUGH MA74-269/21 IS NULL AND NEITHER WAS NOR WILL BE ACCEPTED BY TURKEY.

0729. BLACK SEA

FLOATING OBJECTS SUCH AS LOGS AND WRECKAGE PARTS RELATED TO FLOODING DISASTER HAPPENED ON 11.08.2021 IN SINOP AND KASTAMONU PROVINCES REPORTED IN AREA BOUNDED BY BELLOW POSITIONS. REQUESTED TO KEEP SHARP LOOK OUT.

42 00.00N, 033 33.00E (SHORE)

42 30.00N, 033 33.00E

42 30.00N, 035 08.00E

42 15.00N, 037 18.00E

41 13.00N, 038 22.00E

40 56.00N, 038 22.00E (SHORE)

CAUTION ADVISED.

NAVTEX WARNINGS**PART 3****0730. SEA OF MARMARA**

SAILING RACE, 25, 27 AND 29 AUG 21 FROM 0700Z TO 1615Z ON CADDEBOSTAN - KALAMIŞ RACECOURSE.
CAUTION ADVISED.

0731. SEA OF MARMARA

SAILING RACE, 26 AND 28 AUG 21 FROM 0700Z TO 1615Z ON CADDEBOSTAN-ADALAR-KALAMIŞ-ZEYTİNBURNU-
ADALAR- KALAMIŞ RACECOURSE.
CAUTION ADVISED.

PART 4 INCLUDES THE NAVIGATIONAL WARNINGS CURRENTLY IN FORCE SUBMITTED TO NAVAREA III AREA COORDINATOR BY 17 AUGUST 2021, 0600Z. COASTAL WARNINGS SUBMITTED TO NAVAREA III AREA COORDINATOR ARE NOT INCLUDED IN THIS SECTION IN ORDER TO AVOID DUBLICATION. THEY ARE INCLUDED IN PART 3 WITH A NATIONAL NAVTEX NUMBER.

2019 SERIES**0886. BLACK SEA**

RESTRICTED AREA, ESTABLISHED BOUNDED BY:

43 23.08N, 039 00.36E
43 14.42N, 040 48.54E
43 12.02N, 040 00.24E
43 05.42N, 040 04.24E
43 02.00N, 040 09.00E
42 59.06N, 040 14.48E
42 58.06N, 040 23.36E
42 55.30N, 040 28.48E
42 54.36N, 040 35.12E
42 54.00N, 040 43.48E
42 52.24N, 040 46.00E
42 49.00N, 040 51.30E
42 43.24N, 040 55.00E
42 39.24N, 040 59.36E
42 37.24N, 041 05.24E
42 36.24N, 041 13.00E
42 35.24N, 041 15.18E
42 31.06N, 041 17.00E
42 23.07N, 041 18.23E
42 24.30N, 041 33.23E

2020 SERIES**0068. MEDITERRANEAN SEA**

"LA GARDE" NAVTEX STATION OFF AIR, UNTIL FURTHER NOTICE.

0450. MEDITERRANEAN SEA

1- ALL FOREIGN AND LEISURE SHIP AND BOATS ARE PROHIBITED TO ENTER TUNISIAN FISHING PORTS TO PREVENT THE SPREAD CORONA VIRUS DISEASE.

2- ALL FOREIGN SHIPS AND BOATS WILL BE AUTOMATICALLY PUT IN QUARENTINE IN APPROACHES OF PORTS, AND IN CASE OF EMERGENCY CONTACT THE TUNISIAN COAST GUARD AND PORT AUTHORITIES.

2021 SERIES**0009. MEDITERRANEAN SEA**

THE PORTS AND YACHTING DIRECTORATE, TRANSPORT MALTA NOTIFIES MARINERS THAT THE RIG KEY SINGAPORE HAS BEEN LAID UP WITH IMMEDIATE EFFECT AND UNTIL FURTHER NOTICE IN THE FOLLOWING POSITION: 35 55.4N, 014 49.3E

A SAFETY ZONE OF RADIUS 500M CENTERED ON THE ABOVE POSITION HAS BEEN ESTABLISHED, RESTRICTED TO ALL UNAUTHORIZED VESSELS.

0034. IONIAN SEA

SOUTH IONIO – KYTHIRA SEA.
ACTIVATION OF METHONI

1.- FIRING PRACTICE AREA. AIRCRAFTS FIRING EXERCISES AS FOLLOW:

I) SUNRISE TO SUNSET EVERY MONDAY

II) SUNRISE TO 2100 UTC EVERY TUESDAY, WEDNESDAY AND THURSDAY

III) SUNRISE TO 1000 UTC EVERY FRIDAY FROM 01 JAN21 TO 31 DEC21.

IN AREA BOUNDED BY:

Week: 35/2021

36 48.0N, 021 40.0E
36 48.0N, 021 50.0E
36 42.0N, 021 54.0E
36 31.0N, 022 13.0E
36 21.5N, 022 04.5E
36 36.0N, 021 40.0E

0035. AEGEAN SEA

ACTIVATION OF KRITI FIRING PRACTICE AREA. SECTOR'C>

1. MISSILE AND GUN FIRING

I) 0530 UTC TO SUNSET. EVERY WED, THU, FRI AND SAT FROM 01 JAN 21 31 DEC 21

II) 01 APR 21 TO 31 OCT 21 SECTOR'C' WILL NOT BE ACTIVATED ON SATURDAY UNLESS NOTIFIED BY APPROPRIATE NAVWARN.

III) EXCEPT THE FOLLOWING DATES:

01/01/21, 23/04/21, 01/05/21, 12/05/21, 13/05/21, 14/05/21, 15/05/21, 19/05/21, 15/07/21, 19/07/21, 20/07/21, 21/07/21, 22/07/21, 23/07/21, 30/08/21, 28/10/21, 29/10/21, 10/11/21.

IN AREA BOUNDED BY:

35 36N, 024 07E
36 18N, 024 07E
36 18N, 025 59E
36 25N, 026 12E
36 16N, 026 40E
35 36N, 026 41E
35 31N, 024 11E

IV) TARGET DROPPING ZONES

A: CIRCLE OF 1000 METRES RADIUS CENTERED ON: 35 32N, 024 13E

B: CIRCLE OF 1000 METRES RADIUS CENTERED ON: 35 36.33N, 024 10.00E

TRANSITTING VESSELS KEEP WATCH 'NAMFI CONTROL' ON VHF CH 12/16

0036. AEGEAN SEA

ACTIVATION OF 'PLATEIA' FIRING PRACTISE AREA SHIPS FIRING EXERCISES

I) FROM 01 JAN 21 31 DEC 21 DAILY FROM 05:00 UTC TILL 13:00 UTC

II) EXCEPT SATURDAYS, SUNDAYS AND NATIONAL HOLIDAYS.

IN AREA BOUNDED BY:

37 47N, 023 17E
37 44N, 023 22E
37 50N, 023 26E
37 52N, 023 22E

0038. IONIAN SEA

ACTIVATION OF 'AMALIAS' FIRING PRACTICE AREA

1. AIRCRAFTS FIRING EXERCISES

I) 0500 UTC TO 2100 UTC MONDAY TO THURSDAY

II) 0500 UTC TO 1300 UTC EVERY FRIDAY

III) EXCEPT SAT. SUN AND NATIONAL HOLIDAYS FROM 01 JAN 21 TO 31 DEC 21

IN THE AREA BOUNDED BY:

A. 37 48.00N, 021 05.00E
B. 37 31.83N, 021 08.00E
C. 37 31.00N, 021 20.00E
D. 37 48.00N, 021 17.00E

0039. IONIAN SEA

ACTIVATION OF 'SCHIZA' FIRING PRACTICE AREA

1.AIRCRAFTS FIRING EXERCISES

I)SUNRISE TO SUNSET EVERY MONDAY

II)SUNRISE TO 2100 UTC EVERY TUESDAY WEDNESDAY AND THURSDAY

III)SUNRISE TO 1000 UTC EVERY FRIDAY

IV)EXCEPT SATURDAYS SUNDAYS AND NATIONAL HOLIDAYS.

FROM 01 JAN 21 TO 31 DEC 21 IN AREA BOUNDED BY:

36 48N, 021 40E

36 48N, 021 50E

36 40N, 021 50E

36 40N, 021 40E

0040. AEGEAN SEA

ACTIVATION OF 'ANDROS ISLAND, FIRING PRACTICE AREA.

1.SHIPS AND AIRCRAFTS FIRING EXERCISES SUNRISE TO SUNSET

DAILY FROM 01 JAN 21 TO 31 DEC 21. EXCEPT THE FOLLOWING DATES:

01/01/21,23/04/21,01/05/21,12/05/21.13/05/21,14/05/21,15/05/21,19/05/21.15/07/21,19/07/21,20/07/21,21/07/21.

22/07/21,23/07/21,30/08/21,28/10/21.29/10/21,10/11/21

IN THE AREA BOUNDED BY

38 16N, 025 21E

37 46N, 025 49E

37 34N, 025 23E

37 42N, 025 01E

38 00N, 024 52E

38 02N, 024 52E

0041. AEGEAN SEA

ACTIVATION OF 'PSATHOURA' FIRING PRACTICE AREA.

1.SHIPS AND AIRCRAFTS FIRING EXERCISES

I)FROM 0500 UTC TILL 1500 UTC DAILY FROM 01 JAN 21 TO 31 DEC 21

II).EXCEPT FRI.SAT.SUN AND NATIONAL HOLIDAYS

III)EXCEPT THT FOLLOWING DATES:

01/01/21,23/04/21,01/05/21,12/05/21.13/05/21,14/05/21,15/05/21,19/05/21.15/07/21,19/07/21,20/07/21,21/07/21.

22/07/21,23/07/21,30/08/21,28/10/21.29/10/21,10/11/21

IN THE AREA BOUNDED BY:

39 26.0N, 023 53.0E

39 46.0N, 023 40.0E

40 00.5N, 024 18.0E

39 43.0N, 024 31.0E

0043. MEDITERRANEAN SEA

RAMFORM TETHYS IS CONDUCTING A SEISMIC SURVEY WITH RAMFORM SOVEREIGN AND THREE ESCORT VESSELS M/V THOR FREYA, EDT ARGONAUT AND M/V EDT NIOVI, IS TOWING 12 SEISMIC CABLES WITH LENGTH 8100 METER AND SHE IS RESTRICTED IN HER ABILITY TO MANEUVER. A WIDE BERTH REQUESTED 3 NM FROM BOW, 3 NM FROM SIDES AND 6 NM FROM STERN. WORKING VHF CHANNELS ARE 16 AND 72. AREA BOUNDED BY:

32 00N, 029 29E

31 40N, 029 15E

32 30N, 026 30E

32 50N, 026 38E

0049. AEGEAN SEA

FIRING EXERCISE, BETWEEN 16 JAN 21 TO 14 JUN 21 AND 16 SEP 21 TO 31 DEC 21, FROM SUNRISE TO SUNSET

A) EXCEPT WEEKENDS AND NATIONAL HOLIDAYS,

B) EXCEPT THE FOLLOWING DATES: 15 MAR 21, 25 MAR 21, 30 APR 21, 01 MAY 21, 02 MAY 21, 03 MAY 21, 28 OCT 21, 21 NOV 21, 24 DEC 21, 25 DEC 21, 26 DEC 21, 31 DEC 21. IN AREA BOUNDED BY;

40 16.50N, 025 39.00E

40 18.00N, 025 30.00E

40 35.00N, 024 58.00E

40 11.00N, 024 33.00E

40 09.00N, 024 45.00E

40 20.00N, 024 56.00E

40 07.00N, 025 33.00E

CAUTION ADVISED.

0050. AEGEAN SEA

FIRING EXERCISE, BETWEEN 16 JAN 21-14 JUN 21 AND 16 SEP 21-31 DEC 21 FROM SUNRISE TO SUNSET

A) EXCEPT WEEKENDS AND NATIONAL HOLIDAYS,

B) EXCEPT THE FOLLOWING DATES:

15 MAR 21, 25 MAR 21, 30 APR 21, 01 MAY 21, 02 MAY 21, 03 MAY 21, 28 OCT 21, 21 NOV 21, 24 DEC 21, 25 DEC 21, 26 DEC 21, 31 DEC 21. IN AREA BOUNDED BY;

37 27.00N, 026 17.00E

37 08.50N, 026 27.50E

37 05.00N, 026 09.00E

37 24.00N, 026 00.00E

37 24.00N, 026 04.00E

CAUTION ADVISED.

0051. AEGEAN SEA

FIRING EXERCISE, BETWEEN 16 JAN 21-14 JUN 21 AND 16 SEP-31 DEC 21 FROM SUNRISE TO SUNSET

A) EXCEPT WEEKENDS AND NATIONAL HOLIDAYS,

B) EXCEPT THE FOLLOWING DATES:

15 MAR 21, 25 MAR 21, 30 APR 21, 01 MAY 21, 02 MAY 21, 03 MAY 21, 28 OCT 21, 21 NOV 21, 24 DEC 21, 25 DEC 21, 26 DEC 21, 31 DEC 21. IN AREA BOUNDED BY;

39 00.00N, 025 10.00E

39 20.00N, 024 58.00E

39 14.00N, 024 40.00E

38 54.00N, 024 52.00E

CAUTION ADVISED.

0074. BLACK SEA

BETWEEN 01 JAN21 THRU 31DEC21 SUBMARINE PIPELINE LAYING ARE PERFORMED BY GSP BIGFOOT 1, SUPPORT VESSELS GSP QUEEN, GSP ALCOR, GSP KING, GSP ALTAIR, GSP GRANIT, GSP ANTARES, GSP FALCON, OLIVIA, GSP CENTAURUS AND GSP ORION IN AREA BOUNDED BY:

44 25.85N, 028 46.19E

44 35.43N, 029 08.86E

44 33.99N, 029 31.94E

44 12.50N, 030 23.82E

43 57.11N, 030 01.01E

44 25.85N, 028 46.19E

WIDE BERTH REQUESTED.

0239. BLACK SEA

HYDROGRAPHIC ACTIVITIES UNTIL 31 DEC21, BY "SRV003" AND "ODISEI" BETWEEN THE COASTLINE AND POSITIONS:

44 03.786N, 028 38.646E
 44 03.789N, 028 38.787E
 44 01.803N, 028 39.893E
 44 01.590N, 028 39.602E
 44 01.217N, 028 39.810E
 44 01.230N, 028 39.696E

WIDE BERTH REQUESTED.

0386. MEDITERRANEAN SEA

THE LIGHTHOUSE OF RAS EL HAMRA OF ANNABA IN: 36 58 05N, 007 47 06E.WORKS ON EMERGENCY

0417. MEDITERRANEAN SEA

CABLE LAYING OPERATION BY "C/S PIERRE DE FERMAT" (FIIZ), FROM 22 APR21 UNTIL FURTHER NOTICE ALONG A TRACK DEFINED AS FOLLOW:

39 00.0N, 006 31.8E
 39 51.7N, 006 19.2E
 40 18.9N, 006 50.7E
 41 48.6N, 006 26.2E
 41 52.7N, 006 19.2E
 42 21.8N, 005 51.3E
 42 31.7N, 005 20.6E
 43 01.0 N, 005 11.2E

ALL SHIPS IN THE VICINITY ARE REQUESTED TO GIVE A BERTH OF 1 NM MINIMUM.

0441. MEDITERRANEAN SEA

SARDINIA - SARDINIA SEA - ORISTANO LIGHTHOUSE MANNU CAPE NR. 1404 ADLL IS NOT WORKING.ALL TRANSITING SHIPS BEWARE.

0451. MEDITERRANEAN SEA

CANIS LIGHTHOUSE IN POSITION: 37 21.20N, 010 07.40E LIGHT UNRELIABLE

0461. MEDITERRANEAN SEA

MALTA CRS IS CURRENTLY NOT OPERATIONAL UNTIL FURTHER NOTICE.

0466. MEDITERRANEAN SEA

TYRRHENIAN SEA - NORTHEN TYRRHENIAN SEA - SARDINIA SEA - SARDINIA CANAL - OCEANOGRAPHER SURVEY FROM 15 MAY 21 UNTIL 30 SEP21,O/S ASTREA WILL CARRY OUT ON FOLLOWING STATIONS:

43 51 01.1592N, 008 16 52.1652E
 44 05 18.1176N, 009 11 00.2580E
 43 51 43.9884N, 009 33 01.3968E
 43 27 17.3304N, 009 37 40.2816E
 43 17 08.1708N, 010 03 40.6484E
 42 50 34.1916N, 010 01 40.1572E
 42 32 00.6036N, 010 42 40.0320E
 42 19 54.0120N, 010 28 40.6232E
 42 04 54.5052N, 010 53 40.9044E
 41 39 24.7716N, 011 32 40.7044E
 41 23 21.0912N, 012 07 40.3512E
 40 17 22.1928N, 014 11 40.8832E
 40 05 03.3684N, 014 38 40.2788E
 40 21 46.2888N, 010 19 40.1808E
 40 40 28.4412N, 010 14 40.1044E
 41 06 13.1652N, 010 54 40.8564E
 41 09 25.9020N, 009 54 40.9772E

41 19 46.9380N, 009 37 40.3792E
41 09 30.6756N, 008 28 40.3364E
40 30 45.9504N, 007 51 40.2836E
40 23 21.9660N, 007 53 40.9228E
40 07 07.3848N, 008 07 40.1236E
39 27 37.8216N, 008 08 40.1932E
39 23 17.1060N, 007 53 40.0744E
39 04 06.4236N, 007 52 40.8288E
38 47 49.8912N, 008 14 40.5512E
38 26 17.8692N, 008 30 40.7804E
38 43 56.8956N, 008 52 40.6760E
38 47 08.7756N, 009 35 40.5908E
39 25 30.1512N, 009 46 40.6064E
ALL TRANSITING SHIP BEWARE.

0520. MEDITERRANEAN SEA

LIGHTHOUSE OF FLAT ISLAND IN 35 46.3N, 000 54W, UNLIT.

0522. MEDITERRANEAN SEA

LIVE FIRING PRACTICES, UNTIL 31 DEC21, EXCEPT SUNDAYS, FROM 0800 UTC TO 1630 UTC, IN AREA BOUNDED BY:

35 55 54N, 14 28 32E (SHORE)
35 59 46N, 14 27 15E
35 58 29N, 14 32 19E

A SAFETY MESSAGE WILL BE TRANSMITTED ON VIIF CHANNELS 12 AND 16 BY VALLETTA VTS RESPECTIVELY. DURING SHOOTING PRACTICES, RED FLAGS WILL BE RAISED FROM THE LIMITS OF THE COAST. BOATERS ARE RECOMMENDED TO STAY AT LEAST 4 NM FROM THE COAST WHEN VIEWING THE FLAGS.

0542. SEA OF AZOV

NAVAL TRAINING FROM 010000 UTC JUL21 UNTIL 010000 UTC SEP21, IN AREA BOUNDED BY:

45 48.5N, 035 14.0E
45 50.0N, 036 36.0E
45 37.0N, 036 34.0E
45 33.0N, 035 30.0E

NAVIGATION DANGEROUS.

0543. SEA OF AZOV

NAVAL TRAINING FROM 010000 UTC JUL21 UNTIL 010000 UTC SEP21, IN AREA BOUNDED BY:

46 34.0N, 037 22.2E
46 34.0N, 037 29.0E
46 24.0N 037 39.0E
46 20.0N 037 50.5E
45 50.0N 037 38.0E
45 50.0N 036 59.0E

NAVIGATION DANGEROUS.

0544. SEA OF AZOV

NAVAL TRAINING FROM 010000 UTC JUL21 UNTIL 010000 UTC SEP21, IN AREA BOUNDED BY:

46 42.5N, 037 30.0E
46 39.0N, 037 37.0E
46 34.7N, 037 22.5E

NAVIGATION DANGEROUS.

0545. SEA OF AZOV

NAVAL TRAINING FROM 010000 JUL21 UNTIL 010000 UTC SEP21, NAVIGATION DANGEROUS IN AREA BOUNDED BY:

46 54.0N, 037 56.5E
46 47.0N, 038 05.5E
46 45.0N, 037 50.5E
46 49.0N, 037 33.7E

NAVIGATION DANGEROUS.

0586. MEDITERRANEAN SEA

THE LIGHTHOUSE OF "CAP ROSA" (EL KALA) IN 36 56.95N, 008 14.36E UNLIT.

0588. TYRRHENIAN SEA

OCEANOGRAPHIC SURVEY, BY "N/O KOBI RUEGG", FROM 05 JUL21 TO 15 SEP21.
SARDINIA - TYRRHENIAN SEA - SARDINIA CANAL. IN AREA BOUNDED BY:

39 11.828N, 009 19.401E
39 09.410N, 009 12.560E
38 27.010N, 009 06.112E
38 14.788N, 009 23.319E
38 13.997N, 009 55.002E
38 22.057N, 010 29.805E
38 33.083N, 010 30.000E
38 33.083N, 010 30.000E
38 32.762N, 010 25.853E

SHIPPING-FISHING-ANCHORAGE AND EVERY SURFACE/UNDERWATER ACTIVITY IS DANGEROUS.
ALL TRANSITING SHIPS BEWARE.

0599. BLACK SEA

GUNNERY FIRING EXERCISES FROM 271800UTC JUL21 TO 271800UTC AUG21 IN AREAS BOUNDED BY:
A.

45 44.5N, 031 33.0E
45 45.3N, 032 01.0E
45 36.3N, 032 01.0E
45 36.0N, 031 33.0E

B.

45 24.0N, 031 34.0E
45 24.0N, 032 00.0E
45 11.0N, 032 00.0E
45 11.0N, 031 34.0E

NAVIGATION TEMPORARILY DANGEROUS.

0600. MEDITERRANEAN SEA

THE LIGHTHOUSE OF RAS ROSA (EL KALA) IN: 36-56.95N 008-14.37E WORKS ON PRINCIPAL LIGHT

0611. BLACK SEA

NAVAL TRAINING MISSILE AND GUNNERY FIRING EXERCISES FROM 312100 UTC JUL THRU 312100 UTC AUG 21. NAVIGATION TEMPORARILY DANGEROUS IN AREAS BOUNDED BY:

AREA A

44 48.0N, 032 05.0E
45 03.0N, 032 17.0E
44 58.1N, 032 31.4E
44 43.8N, 032 49.6E
44 36.0N, 032 36.0E
44 40.0N, 032 10.0E

AREA B

44 29.7N, 032 19.6E
44 38.2N, 032 53.0E
44 27.8N, 033 06.6E
44 05.4N, 032 48.4E

Week: 35/2021

4.7

0616. ADRIATIC SEA

KEY MANHATTAN" DRILLING PLATFORM, WILL BE STATIONED ON ANNALISA PLATFORM IN POSITION:
44 10.2N, 013 06.8E. UNTIL 15 SEP21

0617. MEDITERRANEAN SEA

CAPO CACCIA LIGHTHOUSE NR. 1418 A.D.L.L. IS OUT OF ORDER. ALL TRANSITING SHIPS BEWARE.

0622. MEDITERRANEAN SEA

CAPE BENGUT LIGHTHOUSE IN POSITION: 36 55.3N, 003 53.6E UNLIT.

0623. MEDITERRANEAN SEA

LOGISTIC SUPPORT ENSURED BY THE SHIP "THOR FREIJA" TO THE RIGS "JAWHARAS"
AND SEISMIC SURVEY ENSURED BY THE SHIP "RAMFORM THETHYS" IN POSITION:
35 55.5N, 011 33.19E
TO THE WELL "HALK EL MENZEL" TILL 28 SEP21.
CAUTION ADVISED, 1000 METERS BERTH REQUESTED.

0625. MEDITERRANEAN SEA

LOGISTIC SUPPORT ENSURED BY THE SHIP MARIDIVE TUNISIA TO THE RIGS MAAMOURA IN POSITION:
36 22N, 010 54E. AND BARAKA IN POSITION: 36 06N, 010 49E TILL 07 OCT21.
CAUTION ADVISED.

0628. MEDITERRANEAN SEA

FIRING EXERCISES 10, 12, 17, 24, 26 AND 31 AUG21 FROM 0500UTC TO 2100UTC IN AREA:
35 08N, 35 04E
35 08N, 35 27E
34 49N, 35 27E
34 49N, 35 04E

0632. TYRRHENIAN SEA

OCEANOGRAPHIC SURVEY ABOUT SCIENTIFIC RESEARCH, FROM 13 AUG21 TO 26 AUG21
ON THE FOLLOWING POSITIONS:
43 19.980N, 007 48.960E
43 19.980N, 007 57.000E
43 27.000N, 007 57.000E
43 27.000N, 007 48.960E
ALL TRANSITING SHIPS BEWARE.

0634. BLACK SEA

SURVEY FROM 14 TO 28 AUG21 BY VESSEL PROFESSOR VODYANITSKY IN AREA
BOUNDED BY:
45 09N, 033 16E
44 45N, 031 33E
43 20N, 032 18E
43 23N, 034 01E
43 30N, 036 25E
42 32N, 038 52E
43 23N, 040 06E
AND COASTLINE

0642. BLACK SEA

NAVIGATION TEMPORARILY DANGEROUS 172100UTC THRU 282100UTC AUG21 IN AREA BOUNDED BY:

44 07.0N, 035 58.1E
44 07.0N, 036 35.6E
43 39.9N, 036 35.3E
43 40.0N, 035 58.1E

0645. MEDITERRANEAN SEA

HALK EL MENZEL OIL FIELD IN PRODUCTION. TEMPORARY SAFETY ZONE RADIUS 1,5MN ESTABLISHED CENTRED ON:

35 55 22.17N, 011 33 41.728E

NAVIGATION, ANCHORAGE AND FISHING ARE PROHIBITED IN THIS AREA.

0648. MEDITERRANEAN SEA

M/V BOLD MAVERICK (MMSI353292000) EXECUTE CABLE LAYING OPERATIONS FROM 24 UNTIL 27 AUG 2021 AND FROM 30 UNTIL 31 AUG 2021 IN AREAS BOUNDED BY :

AREA A

34 47N, 032 19E
34 42N, 032 33E
34 22N, 032 24E
34 26N, 032 10E

AREA-B

34 24N, 032 10E
34 24N, 032 29E
34 01N, 032 29E
34 01N, 032 10E

AREA-C

34 19.000N, 031 58.000E
33 54.000N, 032 40.000E
33 07.439N, 032 00.700E
33 11.500N, 031 36.500E
33 21.875N, 031 05.233E

M/V BOLD MAVERICK WILL BE IN RESTRICTED MANEUVERABILITY STATUS.

0652. BLACK SEA

DEPLOYMENT AREA FOR SEISMIC VESSEL M/V RAMFORM VANGUARD (c/s LANM8) WILL OPERATE IN AREA BOUNDED BY THE FOLLOWING COORDINATES:

43 39.50N, 030 22.20E
45 00.28N, 030 18.53E
44 54.46N, 030 35.81E
43 39.98N, 030 38.82E
43 39.45N, 030 22.21E

M/V RAMFORM VANGUARD WILL DEPLOY 8 SEISMIC CABLES- 8025 METRES IN LENGTH, MARKED WITH YELLOW FLOATING BUOYS AND AIS SIGNAL. SEISMIC VESSEL RAMFORM VANGUARD IS RESTRICTED IN HER ABILITY TO MANOEUVRE AND REQUIRES A WIDE BERTH: 6NM ASTERN, 3NM AHEAD, 3NM ON THE SIDE PORT AND STARBOARD

TWO ESCORT VESSELS M/V RIG ANDROMEDA (c/s V7AV4) AND M/V EDT NIOVI (c/s5BBZ4) WILL SUPPORT SEISMIC OPERATION

Drilling rigs (to the NtM 653/2021) _____ :

AREA/Rig Name	Latitude	Longitude
---------------	----------	-----------

Mediterranean Sea (South/Southeast)

Maridive 520	31 24.00N	30 12.30E
Unknown	31 24.10N	30 02.00E
Unknown	31 24.50N	30 04.20E
Sneferu	31 26.20N	32 58.00E
P. Fouad	31 30.90N	32 31.60E
Scarabeo 6	31 36.00N	30 00.10E
Atwood Aurora	31 36.30N	30 04.70E
Ensco DS-6	31 36.60N	29 50.30E
Karous	31 37.80N	32 14.10E
Mari - B	31 44.90N	34 18.30E
Maersk Gardein	31 46.00N	30 34.50E
JP Bussel	31 46.10N	31 20.60E
Temsah SE-1	31 48.40N	31 18.40E
Senefru	31 48.90N	30 56.10E
Rosetta-1	31 50.80N	30 31.20E
Ocean Lexington	31 53.20N	31 53.40E
El Qaher-1	31 54.30N	31 54.00E
Adryatic 4	31 55.50N	32 31.30E
Unknown	31 56.70N	31 09.20E
Maersk Discoverer	32 03.30N	32 18.70E
Discoverer Americas	32 15.50N	28 38.70E
Atwood Beacom	32 53.80N	35 01.10E
Pride North America	33 00.30N	33 43.30E
Stena Drill Max	33 13.50N	34 17.30E
Saipem 12000	33 30.90N	31 53.90E
Estruc. Didon	33 47.90N	11 53.50E
Pride Sea Explorer	34 17.60N	11 48.40E
Sea Explorer	34 22.50N	11 32.00E
7 November	34 23.00N	12 15.00E
Isis	34 34.10N	12 31.60E
Scarabeo 4	34 39.00N	33 06.00E
Jacket	35 55.60N	11 33.20E
Petrosaudi Discover	36 00.70N	11 59.90E
Key Singapore	36 06.90N	10 49.20E

Adriatic Sea - Ionian Sea

Unknown	40 50.00N	18 17.00E
Bonaccia	43 35.50N	14 21.50E
Steward	44 12.80N	12 46.50E
Annabella	44 13.70N	13 04.70E
Morena I	44 13.80N	12 28.90E
Ika - A	44 21.50N	13 29.30E
Ida-B	44 26.80N	13 29.10E
Armida 1	44 28.50N	12 26.90E
Unknown	44 30.00N	13 00.00E
Irina	44 31.70N	13 22.80E
Ana	44 41.00N	13 16.10E
Ivana B	44 41.20N	13 13.10E
Vesna	44 41.20N	13 19.10E
Ivana E	44 44.70N	13 14.80E
Ivana D	44 44.10N	13 15.80E
Izabela South	44 57.50N	13 09.10E
Ocean King	44 58.50N	13 08.00E
Izabela North	44 58.80N	13 07.80E

Black Sea - Sea of Azov

Aquila2	40 55.80N	18 19.60E
Globetrotter 2	43 04.10N	29 28.60E
Deepwater Champion	43 52.10N	30 45.60E
Unknown	44 03.40N	30 09.30E
Tea	44 30.00N	13 01.10E
Unknown	45 15.50N	31 49.20E
Tavrida	45 21.40N	30 54.20E
B-312	45 34.20N	32 47.30E
Ukraine(B-319)	45 35.40N	32 42.80E
11 Number	45 40.50N	31 41.10E
Sivash	45 42.40N	31 52.60E
10 Number	45 42.70N	31 51.50E
Geolog-1	46 31.80N	37 01.00E

1. **158 TURKISH COAST GUARD Report Line** should be reached via **+90 312 158 00 00**, in order to avoid drifting of the GSM calls towards other countries' call centers, especially those made in Aegean Sea and high seas.

2. The establishment of “**151 FREE EMERGENCY LINE FOR COASTAL SAFETY**” for the aim of announcing the failures of aids to the navigations (lights, buoys) in Turkish Coasts to serve the aids to the navigation in the responsibility of the General Directorate of the Coastal Safety (Ministry of Transport) Department of Aids to the Navigation is announced to the mariners and all the institutions related.

3. Current navigational warnings promulgated by NAVTEX and TRT radio can be reached via the link “Navigational Warnings” on www.shodb.gov.tr.

4. Geographical Information System has been at mariners service since 02 Jan 2019. (<http://casdeniz.dzkk.tsk.tr>) Navigational warnings, inoperative AtoNs and information on paper charts can be accessed via web based chart.

5. General Directorate of Marine and Inland Waters Main Search and Rescue Coordination Center (MSRCC) is tasked with providing the highest level of coordination in search and rescue matters resulting from sea and air vehicles. The contact details of MSRCC are given below.

PHONE NUMBER :

+90 312 231 91 05

+90 312 232 47 83

+90 552 727 0 727 (SAR 0 SAR)

+90 312 231 33 74 (TRMCC)

FAX :

+90 312 232 08 23

+90 312 231 29 02 (TRMCC)

E-MAIL :

SAR@uab.gov.tr

trmcc@uab.gov.tr (TRMCC)

SAT PHONE NUMBER :

+87376 41 42 267

INMARSAT-C TELEX :

+4 271 22324

(1) ONHO WEB SITE

Weekly Notices to Mariners Bulletin can be viewed on ONHO web-site
<http://www.shodb.gov.tr>. In any disagreement or incompatibility, Turkish text is valid.

(2) ONHO NOTICES TO MARINERS CUMULATIVE LIST

“CUMULATIVE LIST” showing the list of Notices to Mariners affecting Turkish Charts since 2000 is available in our web site.

(3) NAVTEX BROADCASTS

Directorate General of the Coastal Safety makes NAVTEX broadcasting in order to conform the marine communication service to GDMSS on frequencies of 490 Khz and 4209.5 Khz in Turkish and 518 Khz in English in below periods.

For 490 Khz. ;		BROADCAST CODE		BROADCAST TIME (UTC)			
SAMSUN	A	00.00	04.00	08.00	12.00	16.00	20.00
İSTANBUL	B	00.10	04.10	08.10	12.10	16.10	20.10
İZMİR	C	00.20	04.20	08.20	12.20	16.20	20.20
ANTALYA	D	00.30	04.30	08.30	12.30	16.30	20.30
For 4209.5 KHz. ;							
İSTANBUL	M	02.00	06.00	10.00	14.00	18.00	22.00
For 518 KHz. ;							
İSTANBUL	D	00.30	04.30	08.30	12.30	16.30	20.30
SAMSUN	E	00.40	04.40	08.40	12.40	16.40	20.40
ANTALYA	F	00.50	04.50	08.50	12.50	16.50	20.50
İZMİR	I	01.20	05.20	09.20	13.20	17.20	21.20

(4) DGPS BROADCASTS

The data related to DGPS Stations established in the Straits of İstanbul and Çanakkale in the scope of Turkish Straits Vessel Traffic Service (TSVTS) and started broadcasting are presented below.

STATION INFORMATION	THE STRAIT OF İSTANBUL	THE STRAIT OF ÇANAKKALE
(A) Station Name	: Türkeli Light	Kumkale
(B) Transmitter ID No.	: 373	374
(C) Reference ID No.	: 545 / 546	547 / 548
(Ç) Station Position	: 41°14'.19N, 29°06'.46E	39°59'.37N, 26°10'.84E
(D) Range	: 160 Miles	160 Miles
(E) Type	: RTCM	RTCM
(F) Frequency	: 301 KHZ	307.5 KHZ
(G) Datum	: WGS - 84	WGS - 84

INSTRUCTIONS FOR HYDROGRAPHIC MEMORANDUM

1. *The following issues affecting safety at sea and navigation should be notified to the Office of Navigation, Hydrography and Oceanography according to part 25 of the 4 th Presidency Decree published in the Official Gazette dated July 15, 2018 and numbered 30479. All mariners are requested to cooperate in this activity for the safety of life and property.*

a. *Changes, additions and discrepancies between published items and the conditions actually observed. (For example new wharf, pier, mole, sea filling, wreck, outfall and intake, new lighthouse, buoy establishment, sweeping, fisherman shelter, marina, pool, pontoon, harbour launch, dolphin, marine farm etc.)*

b. *Changes of depth determined /reported within the limits of the harbour.*

c. *Differences between the coast view in approaches to the port and the charts and guide books.*

d. *Shape and colour discrepancies between the actual beacon and mooring buoys and the ones in the charts and nautical publications.*

e. *Discrepancies between the beacon buoys, lights and fog signals and the charts and nautical publications*

f. *Dangerous floating objects.*

g. *Other issues necessary to be reported.*

2. *The largest scale chart should be used and a sketch (if possible) should be forwarded while reporting the issues above.*

3. *The brand mark and model of the echo sounder equipment used while fixing the changes of depths need to be indicated and the sounding paper need to be forwarded.*

4. *The datum of the coordinate (ED50, WGS84, PULKOVO 1942 etc) need to be indicated when notifying the coordinates of the discrepancies for the precision.*

TN-ONHO

HYDROGRAPHIC MEMORANDUM

General location of the data constituting the basis for the memorandum :

Type of information :

Coordinates :N.....E.
and DATUM DATUM (WGS84, ED50 etc)

Turkish Charts Affected :

Explanations :