



# WEEKLY NOTICES TO MARINERS BULLETIN



WEEK : 32  
12 AUGUST 2017

NOTICES TO MARINERS (NtM) NUMBERS  
199 - 201



OFFICE OF NAVIGATION, HYDROGRAPHY AND OCEANOGRAPHY

## CHART AND NAUTICAL PUBLICATION REQUESTS FROM OFFICE OF NAVIGATION, HYDROGRAPHY AND OCEANOGRAPHY

*It is announced to those concerned that it is necessary for end users with large quantity of requests to coordinate with ONHO Accountable Property Office before coming because of the fact that Navigational Chart requests can be covered after they are processed with the latest amendments and their Integrated Material Management System stock and entry transactions are made.*

**Coordinating Authority** : Accountable Property Office  
**E-mail** : [info@shodb.gov.tr](mailto:info@shodb.gov.tr)  
**Web** : [www.shodb.gov.tr](http://www.shodb.gov.tr)  
**Call Number** : 0 216 322 25 80 Ext.4230-4232  
**Fax** : 0 216 331 05 25



SALE OFFICES

*Charts and nautical publications produced by ONHO are sold in ONHO authorized sale offices. Needers can provide necessary charts and nautical publications from authorized sale offices of which uptodate lists are available in Weekly Notices to Mariners Bulletin by paying a fee. The prices of the charts and nautical publications put up for sale in authorized sale offices are those determined by ONHO.*

<b>AKADEMİ DENİZCİLİK TİC. VE LTD. ŞTİ.</b> Kemeraltı Cad. Nu.:22 Karaköy/İSTANBUL Telefon : 0 212 251 82 49 Belgegeçer : 0 212 251 85 59	<b>MİLTA TUR. İŞL. A.Ş. BODRUM MARİNA SB.</b> Neyzen Tevfik Cad. Nu.:5 Bodrum/MUĞLA Telefon : 0 252 316 18 60 Belgegeçer : 0 252 316 14 06	<b>YILMAZ DENİZ MOTORLARI TİC. LTD. ŞTİ.</b> Kiremithane Mah. Cengiztopel Cd. Torpil Apt. Nu.:52 MERSİN Telefon : 0 324 237 12 80 Belgegeçer : 0 324 237 02 61
<b>AMATÖR DENİZCİLİK FEDERASYONU İKT. İŞL.</b> İstasyon Cad.No:16/1 D:3 Yeşilyurt/İSTANBUL Telefon : 0 212 662 64 58-59	<b>POYRAZ GEMİ DONANIM, DENETİM SERVİS HİZ. LTD.ŞTİ.</b> Mobilyacılar Sitesi 1. Blok Nu.:19 Kaşüstü Yomra/TRABZON Telefon : 0 462 341 32 28	<b>ZEKİ KEBİR YAY. DAĞ. PAZ. KIRT. İLT. TUR. TİC. LTD. ŞTİ.</b> Cumhuriyet Mh. Göcek/Muğla Telefon : 0 252 645 10 14 Belgegeçer : 0 252 645 16 82
<b>YATMAR YATÇILIK, DENİZCİLİK TUR. SAN. VE TİC. A.Ş.</b> Kızılay Cad. Nu.:3 Alsancak/İZMİR Telefon : 0 232 421 70 88 Belgegeçer : 0 232 463 15 33	<b>GLOBAL NAVIGATION SOLUTION YASDEN DZ.MLZ. AŞ.</b> İçmeler Mevkii Sahil Yolu Cd. Denizciler Tic. Mrk. Nu.:25 D:21-22-27 Tuzla/İSTANBUL Telefon : 0 216 493 74 01	<b>MARINE MARKET DZ.SAN. VE TİC.LTD.ŞTİ.</b> Hacı Mimi Mh. Necatibey Cad. Galata Beyazıt Sk. Nu.: 20 Tophane/İSTANBUL Telefon : 0 212 245 94 31-33 Belgegeçer : 0 212 245 94 35
<b>ÇAĞDAŞ BİLGİSAYAR TİC. VE BSAN. LTD.ŞTİ.</b> Büklüm Sk.Nu.:22/16 Küçüksat/ANKARA Telefon : 0 312 425 18 32	<b>ŞENTÜRK DENİZ MALZ. SAN. VE TİC.</b> Evliya Çelebi Mh. Gıptaş Sanayi Sitesi A Blok Nu.:14 İçmeler-Tuzla/İSTANBUL Telefon : 0 216 447 03 62	<b>DENİZCİLER DAY. DER. İKTİSADİ İŞL.</b> Fener Kalamış Cad. Yelken Sk. Nu.:3/5 Deniz Apt. Kalamış/İSTANBUL Telefon : 0 216 336 46 53 Belgegeçer : 0 216 336 98 46
<b>EAST MARINE DZ.CİLİK VE TURİZM A.Ş.</b> Kumlar Cad. Nu.:8 Atalar Kartal/İSTANBUL Telefon : 0 216 517 32 43 Belgegeçer : 0 216 517 32 43	<b>MARLİN YAT TURİZM SAN. LTD. ŞTİ.</b> Sarıana Mh. 26..Sk. Kadir Yüzak Ap. Nu.:1 48700 Marmaris/MUĞLA Telefon : 0 252 412 14 41-42 Belgegeçer : 0 252 412 14	<b>VİRA DENİZCİLİK</b> Kemankeş Mh. Karamustafapaşa Sk. Nu.:59-61 Karaköy/İSTANBUL Telefon : 0 212 244 47 13 Belgegeçer : 0 212 251 74

## TABLE OF CONTENTS

- Part 1 Notices to Mariners for Turkish Paper and Leisure Charts
- Part 2 Notices and Amendments for Nautical Publications
- Part 3 Coastal Warnings
- Part 4 NAVAREA-III Warnings
- Part 5 Special Warnings for Mariners
- Part 6 Information

## EXPLANATIONS

1. WEEKLY NOTICES TO MARINERS COVERS THE PAPER AND LEISURE CHARTS, NAUTICAL PUBLICATIONS AND NAVIGATIONAL WARNINGS (NAVTEX AND NAVAREA III) IN FORCE.

2. ELECTRONIC NAVIGATIONAL CHARTS (ENCs) PRODUCED BY OFFICE OF NAVIGATION, HYDROGRAPHY AND OCEANOGRAPHY (ONHO) ARE THE OFFICIAL ENCs MEETING THE CHART CARRIAGE REQUIREMENTS FOR VESSELS UNDER INTERNATIONAL CONVENTION ON THE SAFETY OF LIFE AT SEA (SOLAS) TO BE USED ON ELECTRONIC CHART DISPLAY AND INFORMATION SYSTEMS (ECDIS). THOSE ENCs AND UPDATES ARE PUT UP FOR INTERNATIONAL SALE VIA VALUE ADDED RESELLERS OF INTERNATIONAL CENTER FOR ENCs (IC-ENC) (SEE [www.ic.enc.org](http://www.ic.enc.org) FOR DETAILED INFORMATION).

3. A. BEARINGS ARE MEASURED CLOCKWISE FROM 000° (TRUE NORTH)- TO 359°. THE BEARINGS OF THE LIGHTS ARE GIVEN FROM SEAWARD TO THE LIGHTS.

B. AREA COORDINATES ARE GIVEN COUNTER CLOCKWISE FROM LOWER HAND CORNER EXCLUDING THE AREA ADJACENT TO THE SHORELINE.

4. TEMPORARY NOTICE TO MARINERS AND PRELIMINARY NOTICES TO MARINERS ARE INDICATED WITH (T) AND (P) BEFORE THE PARAGRAPH.

5. MARINERS ARE REQUESTED TO INFORM SEYİR, HİDROGRAFI VE OŞİNOGRAFI DAİRESİ BAŞKANLIĞI ÇUBUKLU- İSTANBUL WITH THE HYDROGRAPHIC MEMORANDUM AT THE END OF THIS BULLETIN (\*\*) IN CASE OF ANY INFORMATION RELEVANT TO SAFE NAVIGATION.

6. THE PUBLICATIONS OF OFFICE OF NAVIGATION, HYDROGRAPHY AND OCEANOGRAPHY ARE SOLD IN OUR SALES DEPARTMENT AND AUTHORIZED SALES OFFICES.

(\*) Temporary Notices to Mariners (T) and Preliminary Notices to Mariners (P) shall be marked on the charts using pencil.

(\*\*) The Hydrographic Memorandum is postage free according to the law numbered 1738 published in the Official Gazette dated June 07, 1973 and numbered 14557.

## PAPER AND LEISURE CHARTS

No.	TR Chart No.	Last Update Week-NtM No.-Year	New Chart Date	Latest New Edition Date	Latest Reprint Date
1.	2	18-121-17	09.04.1977	19.02.2005	10.05.2014
2.	3	10-037-07	27.12.1975	08.04.2006	-----
3.	4	46-247-16	29.05.1976	06.10.2007	10.05.2014
4.	10 (INT 310)	31-194(P)-17	27.09.1965	24.12.2011	08.03.2014
5.	10 A	31-194(P)-17	03.08.1991	14.07.2001	31.01.2015
6.	10 B	31-194(P)-17	04.05.1991	16.02.2013	14.05.2016
7.	11 (INT 3802)	42-219-16	04.05.1964	15.07.2000	18.06.2016
8.	12 (INT 3804)	31-194(P)-17	01.03.1965	20.12.1986	14.05.2016
9.	13 (INT 3806)	23-153-17	10.03.1964	24.08.1985	06.06.2015
10.	14 (INT 3808)	23-153-17	01.11.1965	11.04.2015	20.05.2017
11.	14 A	-----	01.11.1965	15.10.2016	-----
12.	15	31-194(P)-17	26.04.1965	11.02.2012	10.05.2014
13.	16	03-012-15	03.05.1965	22.09.1990	27.10.2012
14.	17	26-171-17	19.04.1965	28.01.2012	10.05.2014
15.	18 (INT 3800)	26-172-17	27.07.1965	12.04.2003	20.05.2017
16.	19	09-050-17	04.04.1966	12.10.1991	27.10.2012
17.	20	32-199-17	04.06.1974	20.01.2001	08.03.2014
18.	20 A	32-199-17	05.11.1994	-----	18.06.2016
19.	21	32-199-17	07.06.1969	22.04.2000	18.06.2016
20.	22 A	22-148-17	02.08.1986	15.07.2000	10.05.2015
21.	22 B	21-142-17	13.09.1986	24.11.2012	20.05.2017
22.	23	11-066-17	14.08.1971	20.01.2001	17.06.2017
23.	24	18-121-17	25.03.1963	04.03.1995	09.01.2016
24.	25	48-256-16	05.12.1975	24.06.2000	08.03.2014
25.	26	15-099-17	11.12.1976	10.07.2004	03.10.2015
26.	29 (INT 3708)	42-221-16	16.03.1968	22.09.2012	28.05.2016
27.	30 (INT 308)	15-099-17	05.03.1972	30.08.2003	06.06.2015
28.	31	30-193-17	20.12.1971	25.05.2002	20.05.2017
29.	32 (INT 3600)	22-150-17	26.09.1970	28.01.2012	07.12.2013
30.	33 (INT 3602)	21-144-17	11.04.1970	17.11.2012	02.04.2016
31.	34	48-258-16	23.10.1971	31.12.2011	07.12.2013
32.	35	-----	22.06.1976	15.10.2016	-----
33.	36	03-017-17	07.02.1976	11.02.2012	12.09.2015
34.	37	14-090-17	25.04.2009	-----	08.03.2014
35.	111	12-076-17	24.02.1964	24.12.2011	19.09.2015
36.	112	23-155-17	17.03.1964	04.03.2006	06.07.2013
37.	113	29-188-17	01.04.1963	17.03.2015	14.03.2015
38.	121	24-161-17	20.04.1964	24.11.2007	10.05.2014
39.	122	25-166-17	09.03.1964	02.10.1999	23.09.2006
40.	123	22-145-17	06.01.1964	14.03.1992	06.06.2015
41.	131	22-145-17	20.12.1980	31.01.2004	14.02.2015
42.	132	23-154-17	10.11.1979	25.06.2016	-----
43.	133	31-195-17	05.12.1975	25.06.2016	-----
44.	141	30-191-17	04.12.1971	12.05.2012	10.05.2014
45.	142	19-126-17	06.10.1979	21.09.2013	-----
46.	143	02-007(T)-17	01.10.1977	26.10.2013	-----
47.	181	19-129-17	10.08.1964	01.02.2003	20.12.2014
48.	211	01-004-17	21.12.1985	14.01.2012	19.09.2015
49.	212 (INT 3750)	07-039-17	07.09.1964	18.05.2013	07.05.2016
50.	213	31-198-17	18.02.1967	22.05.2017	-----
51.	214	28-182-17	17.06.1967	22.03.2008	11.04.2015
52.	215	28-183-17	19.06.1993	08.12.2012	06.06.2015
53.	221 (INT 3784)	15-094-17	29.07.1967	16.02.2013	20.05.2017
54.	222	19-130-17	19.08.1967	28.05.2005	20.05.2017
55.	223	28-184-17	14.10.1967	22.08.2015	-----
56.	224	24-162-17	18.11.1967	30.08.2003	20.05.2017
57.	291	31-196-17	21.11.1966	13.08.2011	20.05.2017
58.	292	27-175-17	21.01.1967	15.10.2016	-----
59.	293	28-181-17	02.12.1963	04.07.1998	08.03.2014
60.	294	20-135-17	20.12.1969	24.03.2012	09.01.2016

## PAPER AND LEISURE CHARTS

No.	TR Chart No.	Last Update Week-NtM No.-Year	New Chart Date	Latest New Edition Date	Latest Reprint Date
61.	295 (INT 3752)	22-108-16	10.12.1966	11.02.2012	07.12.2013
62.	311	28-185-17	18.04.1970	15.10.2016	-----
63.	312	30-193-17	25.01.1969	15.10.2016	-----
64.	313	24-163-17	10.08.1968	15.12.2001	27.10.2012
65.	321	27-177-17	01.02.1969	18.03.2006	06.06.2015
66.	322 (INT 3651)	53-286-16	15.03.1969	07.04.2007	14.02.2015
67.	323	23-158-17	26.07.1969	10.01.1981	15.08.2015
68.	324	23-158-17	27.11.1969	29.04.2017	-----
69.	331	23-158-17	14.06.1965	05.07.2003	20.12.2014
70.	332	20-137-17	18.10.1969	28.03.2009	-----
71.	333 (INT 3656)	20-137-17	19.04.1969	31.12.2011	28.12.2013
72.	334 (INT 3660)	24-164-17	02.03.1968	24.11.2012	19.09.2015
73.	335	18-124-17	13.11.1971	-----	27.10.2012
74.	341	15-101-17	19.04.1969	29.12.2007	18.06.2016
75.	342	44-236-16	10.05.1969	13.12.2014	-----
76.	343	-----	12.07.1969	24.06.2017	-----
77.	344	40-212-16	17.05.1969	28.04.2012	20.05.2017
78.	345	44-236-16	04.10.1969	04.02.2012	18.06.2016
79.	1111	27-239-15	04.05.2013	-----	07.12.2013
80.	1121	29-189-17	29.07.1963	29.10.2005	29.08.2015
81.	1131	16-103-17	29.07.1963	30.01.2016	18.06.2016
82.	1132	17-110-17	26.09.2009	-----	-----
83.	1221	04-021-17	27.04.2013	-----	-----
84.	1231	34-177-16	14.05.1963	24.03.2012	10.05.2014
85.	1311 (INT 3856)	18-119-17	02.12.1963	22.01.2011	15.06.2013
86.	1312	18-118-17	22.10.2011	-----	10.05.2014
87.	1321	23-153-17	02.09.1974	25.06.2011	07.12.2013
88.	1322	23-153-17	07.02.2009	-----	-----
89.	1331	30-191-17	12.08.1963	23.02.2008	-----
90.	1332	23-153-17	28.07.1979	19.04.2008	-----
91.	1411 (INT 3860)	32-200-17	01.03.1969	27.11.2010	19.09.2015
92.	1412	43-226-16	16.04.2011	-----	25.05.2013
93.	1421	52-279-16	24.12.1966	08.12.2012	12.09.2015
94.	1431	17-158-15	26.07.1980	27.10.2012	01.06.2013
95.	1432	02-007(T)-17	22.10.2011	-----	06.07.2013
96.	1811 (INT 3758)	28-180-17	28.01.1963	23.06.2012	14.05.2016
97.	2111	43-228-16	26.06.1971	04.09.2004	31.01.2015
98.	2112	30-186-13	29.08.2009	-----	-----
99.	2121	23-159-17	02.01.1993	17.04.2010	09.01.2016
100.	2122	12-080-17	27.03.2010	-----	29.11.2014
101.	2123	07-039-17	20.03.2010	-----	10.05.2014
102.	2124	53-285-16	02.01.2010	-----	06.06.2015
103.	2131	21-141-17	18.06.1983	08.03.2008	04.04.2015
104.	2132	15-066-16	08.03.2008	-----	-----
105.	2133	32-199-17	13.02.2010	-----	03.05.2014
106.	2134	23-159-17	28.01.1984	04.05.2013	03.05.2014
107.	2136	32-199-17	18.12.1971	25.06.2016	-----
108.	2141	21-141-17	30.12.1972	14.09.1996	14.02.2015
109.	2142	15-065-16	04.08.1973	15.01.1994	04.06.2011
110.	2143	40-209-16	14.09.1996	14.11.2006	-----
111.	2144	21-141-17	06.11.1976	04.04.2015	20.05.2017
112.	2145	28-182-17	30.12.1972	06.10.2007	14.02.2015
113.	2146	22-110-16	18.09.1976	07.04.2007	11.05.2013
114.	2147	07-042-17	16.04.1977	08.12.2012	07.12.2013
115.	2148	09-073-15	25.06.2011	24.11.2012	-----
116.	2150	21-142-17	08.01.2011	24.11.2012	06.06.2015
117.	2151	14-089-17	08.12.2012	30.07.2016	-----
118.	2211	15-094-17	22.11.1975	24.11.2012	07.12.2013
119.	2212 (INT 3785)	31-197-17	18.07.1966	24.11.2012	03.10.2015
120.	2213	27-176-17	24.04.1976	24.11.2012	07.12.2013

## PAPER AND LEISURE CHARTS

No.	TR Chart No.	Last Update Week-NtM No.-Year	New Chart Date	Latest New Edition Date	Latest Reprint Date
121.	2214	15-094-17	07.02.1976	01.12.2012	-----
122.	2215	03-015-17	18.02.1989	24.11.2012	19.04.2014
123.	2223	44-234-16	14.04.1984	07.01.2012	03.05.2014
124.	2224	29-149-16	23.04.1988	09.11.2013	-----
125.	2231	32-169-16	01.04.1972	27.11.2010	20.05.2017
126.	2233	33-173-16	26.09.2009	-----	-----
127.	2234	25-129-16	10.01.2009	-----	16.07.2013
128.	2235	19-130-17	19.03.1988	02.01.2010	14.02.2015
129.	2241	19-131-17	11.01.1975	-----	20.05.2017
130.	2245	22-151-17	30.05.1981	-----	10.05.2014
131.	2246	-----	21.07.1980	20.05.2017	-----
132.	2247	22-148-17	10.03.1990	28.04.2001	20.05.2017
133.	2248	35-189-16	26.05.1990	-----	17.06.2017
134.	2911	31-196-17	25.01.1975	06.08.2011	02.04.2016
135.	2916	36-193(T)-16	15.10.2005	-----	-----
136.	2919	22-146-17	09.12.1989	29.09.2007	01.11.2014
137.	2920	09-035-16	20.03.1993	15.11.2008	03.10.2015
138.	2921 (INT 3756)	28-180-17	01.03.1965	13.10.2012	17.06.2017
139.	2921 A	28-180-17	03.10.1992	17.12.2011	02.04.2016
140.	2921 B	18-125-17	03.10.1992	19.05.2012	09.01.2016
141.	2922	17-113-17	20.12.1980	12.04.2014	20.05.2017
142.	2923 (INT 3754)	17-113-17	24.05.1965	09.09.2000	02.04.2016
143.	2924	-----	10.06.1989	15.10.2016	-----
144.	2925	42-307-15	20.04.1996	29.12.2007	-----
145.	2926	17-113-17	23.02.2002	30.01.2016	-----
146.	2927	18-125-17	18.07.1990	18.02.2012	19.09.2015
147.	2929 (INT 3757)	17-113-17	05.08.2006	04.04.2015	-----
148.	2931	28-181-17	08.08.1981	14.09.1996	20.05.2017
149.	2941	17-114-17	06.05.1967	12.07.2008	27.12.2014
150.	2942	22-108-16	23.11.1996	04.07.2009	11.05.2013
151.	2943	20-135-17	27.12.2014	-----	03.01.2015
152.	3110	25-168-17	28.10.2000	18.02.2012	07.12.2013
153.	3111	19-132-17	27.03.1971	12.10.1991	20.04.2013
154.	3112	24-124-16	22.08.1992	22.08.1992	18.05.2013
155.	3113	23-157-17	16.05.1992	29.06.2002	20.04.2013
156.	3121	28-185-17	07.02.1970	25.06.2011	17.06.2017
157.	3122	24-163-17	28.10.2000	31.12.2011	20.05.2017
158.	3123	52-283-16	23.10.2010	-----	20.05.2017
159.	3131	05-035-15	20.02.1993	17.12.2005	18.05.2013
160.	3211	27-177-17	05.06.1971	17.12.2005	20.05.2017
161.	3212	21-143-17	28.10.2000	10.12.2011	20.05.2017
162.	3221 (INT 3653)	39-207-16	02.07.1986	10.12.2011	31.01.2015
163.	3222 (INT 3652)	39-207-16	14.06.1980	15.07.2006	25.05.2013
164.	3223	53-286-16	24.03.2007	-----	18.05.2013
165.	3310	23-158-17	21.02.2009	-----	25.05.2013
166.	3331 (INT 3657)	15-100-17	20.12.1969	10.06.2006	14.05.2016
167.	3341	40-301-15	01.04.1963	21.01.2012	06.04.2013
168.	3342 (INT 3661)	21-144-17	25.03.1963	01.12.2012	20.05.2017
169.	3343 (INT 3794)	24-164-17	14.07.2007	09.05.2015	20.05.2017
170.	3344	21-144-17	08.01.1994	-----	18.05.2013
171.	3361	41-200-11	10.09.1980	03.12.2005	18.05.2013
172.	3401	15-101-17	24.01.1970	13.07.2013	07.12.2013
173.	3402	40-212-16	08.08.1970	20.07.2013	14.02.2015
174.	3403	21-106-16	26.04.2003	-----	18.05.2013
175.	8005	31-194-10	20.12.1975	-----	31.07.2010
176.	8006	31-194-10	04.05.1985	-----	31.07.2010
177.	8007	-----	23.01.2016	-----	-----

## PAPER AND LEISURE CHARTS

No.	TR Chart No.	Last Update Week-NtM No.-Year	New Chart Date	Latest New Edition Date	Latest Reprint Date
1.	2002_1	32-199-17	09.05.2009	-----	16.02.2013
2.	2002_2	25-156-13	09.05.2009	-----	16.02.2013
3.	2002_3	46-244-16	09.05.2009	-----	16.02.2013
4.	2002_4	29-190-17	09.05.2009	-----	16.02.2013
5.	2002_5	32-199-17	09.05.2009	-----	16.02.2013
6.	2002_6	32-199-17	09.05.2009	-----	16.02.2013
7.	2002_7	04-024-17	09.05.2009	-----	16.02.2013
8.	2002_8	28-182-17	09.05.2009	-----	16.02.2013
9.	2002_9	22-110-16	09.05.2009	-----	16.02.2013
10.	2002_10	18-162-15	09.05.2009	-----	16.02.2013
11.	2002_11	19-179-15	09.05.2009	-----	16.02.2013
12.	2002_12	42-222-16	09.05.2009	-----	16.02.2013
13.	2002_13	50-237-11	09.05.2009	-----	16.02.2013
14.	2002_14	52-367-15	09.05.2009	-----	16.02.2013
15.	2002_15	01-005-15	09.05.2009	-----	16.02.2013
16.	2003_1	21-142-17	21.03.2009	-----	06.04.2013
17.	2003_2	28-183-17	21.03.2009	-----	06.04.2013
18.	2003_3	11-067-17	21.03.2009	-----	06.04.2013
19.	2003_4	11-069-17	21.03.2009	-----	06.04.2013
20.	2003_5	28-184-17	21.03.2009	-----	06.04.2013
21.	2003_6	25-129-16	21.03.2009	-----	06.04.2013
22.	2003_7	15-094-17	21.03.2009	-----	06.04.2013
23.	2003_8	15-094-17	21.03.2009	-----	06.04.2013
24.	2003_9	07-040-17	21.03.2009	-----	06.04.2013
25.	2003_10	24-127-11	21.03.2009	-----	06.04.2013
26.	2003_11	15-094-17	21.03.2009	-----	06.04.2013
27.	2003_12	43-230-16	21.03.2009	-----	06.04.2013
28.	2003_13	15-094-17	21.03.2009	-----	06.04.2013
29.	2003_14	01-002-14	21.03.2009	-----	06.04.2013
30.	2003_15	46-220-11	21.03.2009	-----	06.04.2013
31.	2003_16	13-057-16	21.03.2009	-----	06.04.2013
32.	2004_1	09-036-16	26.05.2007	-----	06.04.2013
33.	2004_2	15-068-16	26.05.2007	-----	06.04.2013
34.	2004_3	22-151-17	26.05.2007	-----	06.04.2013
35.	2004_4	03-016-17	26.05.2007	-----	06.04.2013
36.	2004_5	09-058-14	26.05.2007	-----	06.04.2013
37.	2004_6	16-106-17	26.05.2007	-----	06.04.2013
38.	2004_7	45-240-16	26.05.2007	-----	06.04.2013
39.	2004_8	16-104-17	26.05.2007	-----	06.04.2013
40.	2004_9	17-115-17	26.05.2007	-----	06.04.2013
41.	2004_10	16-105-17	26.05.2007	-----	06.04.2013
42.	2004_11	12-081-17	26.05.2007	-----	06.04.2013
43.	2004_12	33-174-16	26.05.2007	-----	06.04.2013
44.	2004_13	30-253-15	26.05.2007	-----	06.04.2013
45.	2004_14	30-253-15	26.05.2007	-----	06.04.2013

## PAPER AND LEISURE CHARTS

No.	TR Chart No.	Last Update Week-NtM No.-Year	New Chart Date	Latest New Edition Date	Latest Reprint Date
46.	2901_1	05-019-16	01.03.2008	-----	06.04.2013
47.	2901_2	12-079-17	01.03.2008	-----	06.04.2013
48.	2901_3	14-088-17	01.03.2008	-----	06.04.2013
49.	2901_4	27-175-17	01.03.2008	-----	06.04.2013
50.	2901_5	20-135-17	01.03.2008	-----	06.04.2013
51.	2901_6	05-029-17	01.03.2008	-----	06.04.2013
52.	2901_7	14-088-17	01.03.2008	-----	06.04.2013
53.	2901_8	12-078-17	01.03.2008	-----	06.04.2013
54.	2901_9	31-196-17	01.03.2008	-----	06.04.2013
55.	2901_10	01-003-17	01.03.2008	-----	06.04.2013
56.	2901_11	28-180-17	01.03.2008	-----	06.04.2013
57.	2901_12	21-140-17	01.03.2008	-----	06.04.2013
58.	2901_13	14-087-17	01.03.2008	-----	06.04.2013
59.	2901_14	18-125-17	01.03.2008	-----	06.04.2013
60.	2901_15	14-088-17	01.03.2008	-----	06.04.2013
61.	2901_16	06-033-17	01.03.2008	-----	06.04.2013
62.	2901_17	33-266-15	01.03.2008	-----	06.04.2013
63.	2901_18	31-195-13	01.03.2008	-----	06.04.2013
64.	2901_19	51-276-16	01.03.2008	-----	06.04.2013
65.	2901_20	28-181-17	01.03.2008	-----	06.04.2013
66.	2901_21	01-003-17	01.03.2008	-----	06.04.2013
67.	2901_22	42-307-15	01.03.2008	-----	06.04.2013
68.	2902_1	42-221-16	21.06.2008	-----	13.04.2013
69.	2902_2	28-181-17	21.06.2008	-----	13.04.2013
70.	2902_3	10-059-17	21.06.2008	-----	13.04.2013
71.	2902_4	17-114-17	21.06.2008	-----	13.04.2013
72.	2902_5	27/28-141-16	21.06.2008	-----	13.04.2013
73.	2902_6	33-172-16	21.06.2008	-----	13.04.2013
74.	2902_7	33-172-16	21.06.2008	-----	13.04.2013
75.	2902_8	07-039-17	21.06.2008	-----	13.04.2013
76.	2902_9	03-016-17	21.06.2008	-----	13.04.2013
77.	2902_10	42-221-16	21.06.2008	-----	13.04.2013
78.	2902_11	12-080-17	21.06.2008	-----	13.04.2013
79.	2902_12	17-114-17	21.06.2008	-----	13.04.2013
80.	2902_13	07-027-16	21.06.2008	-----	13.04.2013
81.	2902_14	07-027-16	21.06.2008	-----	13.04.2013
82.	2902_15	24-129-11	21.06.2008	-----	13.04.2013
83.	2902_16	32-162-11	21.06.2008	-----	13.04.2013
84.	2902_17	42-266-13	21.06.2008	-----	13.04.2013
85.	3001_1	30-193-17	27.05.2006	-----	23.02.2013
86.	3001_2	24-162-17	27.05.2006	-----	23.02.2013
87.	3001_3	19-132-17	27.05.2006	-----	23.02.2013
88.	3001_4	31-257-15	27.05.2006	-----	23.02.2013
89.	3001_5	18-087-16	27.05.2006	-----	23.02.2013
90.	3001_6	25-168-17	27.05.2006	-----	23.02.2013
91.	3001_7	18-087-16	27.05.2006	-----	23.02.2013
92.	3001_8	19-132-17	27.05.2006	-----	23.02.2013
93.	3001_9	18-087-16	27.05.2006	-----	23.02.2013
94.	3001_10	52-325-13	27.05.2006	-----	23.02.2013
95.	3001_11	52-283-16	27.05.2006	-----	23.02.2013
96.	3002_1	30-193-17	27.05.2006	-----	06.04.2013
97.	3002_2	17-116-17	27.05.2006	-----	06.04.2013
98.	3002_3	49-264-16	27.05.2006	-----	06.04.2013
99.	3002_4	10-043-16	27.05.2006	-----	06.04.2013
100.	3002_5	37-209(P)-12	27.05.2006	-----	06.04.2013
101.	3002_6	17-116-17	27.05.2006	-----	06.04.2013
102.	3002_7	07-059-15	27.05.2006	-----	06.04.2013
103.	3002_8	50-268-16	27.05.2006	-----	06.04.2013
104.	3002_9	43-316-15	27.05.2006	-----	06.04.2013
105.	3002_10	06-025-16	27.05.2006	-----	06.04.2013



## NAUTICAL PUBLICATIONS

No.	Nautical Publications	Last Update Week- Nm No.-Year	Latest New Edition Date	Latest Reprint Date
1	Seyir Haritaları Ve Notik Yayınlar Katalođu	32-201-2017	2017	---
2	Denizcilere İlanlar Yıllığı	---	2016	---
3	Semboller Kısaltmalar ve Terimler (INT-1)	---	2017	---
4	Fenerler Ve Sis İşaretleri	29-190-2017	2016	---
5	Notik Almanak	---	2017	---
6	Uluslararası İşaret Kod Kitabı	---	---	2015
7	Uluslararası Deniz Şamandıralama Sistemi	---	2015	---
8	Seyir Ve Matematik Cetvelleri (Norries Tables)	---	---	2015
9	Türkiyede Güneş Ve Ayın Doğuş-batış Vakitleri	47/2016	2014	---
10	Manyetik Pusula Düzeltme Kılavuzu	---	2001	---
11	Türk Boğazları Seyir Rehberi	11-073-2017	2015	---
12	Türk Karasuları Kanunu Ve BM Deniz Hukuku Sözleşmesi	---	2000	---
13	Montreux Sözleşmesi	---	2000	---
14	Denizde Çatışmayı Önleme Tüzüğü	---	2013	---
15	Limanlar Yönetmeliđi	48-345-2015	2014	---
16	Türk Arama Kurtarma Yönetmeliđi	---	2002	---
17	Türk Boğazları Deniz Trafik Düzeni Tüzüğü	---	2001	---

**1. ANNOUNCEMENTS****NEW CHARTS:**

Chart No:            Reprint Date:            Withdrawn Charts:  
-----

**NEW EDITIONS :**

Chart No:            Edition Date:            Withdrawn Charts:  
-----

**REPRINT CHARTS:**

Chart No:            Reprint Date:            Latest Correction NtM No:  
-----

**WITHDRAWN CHARTS:**

Chart No:            Edition Date/ New Chart Date:  
-----

**2. CORRECTIONS**

NtM No:            Paper and Leisure Charts Affected :

199	2133 2136 21 20A 20 Lesiure Chart 2002_5 Lesiure Chart 2002_6 Lesiure Chart 2002_1
200	1411 (INT 3860)

**199** *AEGEAN SEA - Turkey, West Coast - Bozcaada - Batı Point - Light*  
SOURCE:ONHO

Chart 2133 (Previous Ntm. No: 198/2017) [WGS84 DATUM]



AMEND  Fl(2)15s32m15M to  Fl(2)15s32m10M 39°50'.195N, 25°57'.818E

Chart 2136 (Previous Ntm. No: 198/2017) [WGS84 DATUM]



AMEND  Fl(2)15s15M to  Fl(2)15s10M 39°50'.20N, 25°57'.82E

Chart 21 (Previous Ntm. No: 159/2017) [ED50 DATUM]

AMEND  Fl(2)15M to  Fl(2)10M 39°50'.3N, 25°57'.8E

Chart 20A (Previous Ntm. No: 159/2017) [ED50 DATUM]







AMEND  Fl(2)15M to  Fl(2)10M 39°50'.3N, 25°57'.8E



Chart 20 (Previous Ntm. No: 147/2017) [ED50 DATUM]

AMEND  Fl(2)15M to  Fl(2)10M 39°50'.3N, 25°57'.8E


Lesiure Chart 2002\_1 (Previous Ntm. No: 159/2017) [WGS84 DATUM]

AMEND  Fl(2)15M to  Fl(2)10M 39°50'.2N, 25°57'.8E





Lesiure Chart 2002\_5 (Previous Ntm. No: 198/2017) [WGS84 DATUM]

AMEND  Fl(2)15s32m15M to  Fl(2)15s32m10M 39°50'.20N, 25°57'.82E

Lesiure Chart 2002\_6 (Previous Ntm. No: 198/2017) [WGS84 DATUM]

AMEND  Fl(2)15s32m15M to  Fl(2)15s32m10M 39°50'.20N, 25°57'.82E

**200 BLACK SEA - Turkey, North Coast - Trabzon Harbour - Light**  
*SOURCE: Directorate General Of Coastal Safety***Chart 1411 (INT 3860) (Trabzon Limani, Plan A)** (Previous Ntm. No: 179/2017) [WGS84 DATUM]

AMEND	 Fl.G.3s16m10M	to	 Fl.G.3s10m10M	41°00'.412N, 39°45'.000E
	 Fl.R.3s9m10M	to	 Fl.R.3s7m10M	41°00'.235N, 39°44'.874E

**1. ANNOUNCEMENTS**

**NEW NAUTICAL PUBLICATIONS :**

Nautical Publication Name : Reprint Date : Withdrawn Nautical Publication:  
-----

**NEW EDITIONS :**

Nautical Publication Name : Edition Date: Withdrawn Nautical Publication:  
-----

**2. CORRECTIONS**

NtM No :  
-----

**201 NAUTICAL PUBLICATIONS - Nautical Charts and Publications Catalogue (2017)**  
*SOURCE: ONHO*

INSERT: *Given block note in page 2.2*

**Page 31**

Weekly Nmt. No: 201/17

	<b>343 (*)</b>	<b>Akdeniz Kıbrıs Adası Güneydoğu Sahili Kiti (Çiti) Burnu - Zeytin Burnu</b>	<b>100 000</b>	<b>34°46'.40N - 35°21'.50N 33°32'.00E - 34°31'.00E</b>	<b>Temmuz 1969 July</b>	<b>Haziran 2017 June</b>
--	----------------	---	----------------	--	-----------------------------	------------------------------

Nautical Chart and Publications Catalogue (2017) Page 31

The warnings below include the NAVIGATIONAL WARNINGS promulgated by ONHO with a NAVTEX number by 08 AUG 2017, 0545Z.

**2014 SERIES****535. MEDITERRANEAN SEA**

Turkish Units participating operation Mediterranean Shield in the Eastern Mediterranean are conducting maritime security operations to provide for the safe and secure movement of vessels at sea and to deter terrorism. If contacted by Turkish Units your cooperation and assistance in answering questions would be very much appreciated. Please report any suspicious activity or information to Turkish warships or to the Turkish Naval Forces Command Operation Center 00 90 312 4032222 / 00 90 312 4176260 or email to denkom.harekatmrk@dzkk.tsk.tr. Help us to help you. Thank you. Caution advised.

**616. SEA OF MARMARA**

Construction works in progress until further notice in areas bounded by;

40°44'.07N , 029°30'.57E	40°41'.77N , 029°33'.45E
40°44'.53N , 029°31'.12E	40°41'.45N , 029°33'.13E
40°45'.98N , 029°31'.35E	40°41'.92N , 029°32'.70E
40°46'.03N , 029°30'.78E	40°42'.08N , 029°33'.07E
40°44'.60N , 029°30'.55E	

Caution advised.

**2015 SERIES****587. STRAIT OF İSTANBUL**

AtoN (lights) on Boğaziçi and Fatih Sultan Mehmet Bridges unlit. Caution advised.

**1087. SEA OF MARMARA**

Light buoys 40°56'.30N, 028°49'.00E and 40°56'.90N, 028°48'.95E off station. Caution advised.

**1088. AEGEAN SEA**

Light buoy 38°24'.07N, 027°04'.39E off station. Caution advised.

**1089. MEDITERRANEAN SEA**

Light buoy 36°46'.50N, 028°15'.00E off station. Caution advised.

**2016 SERIES****089. SEA OF MARMARA**

Light buoys established at following positions. Caution advised.

40°57'.10N, 028°49'.79E  
40°56'.97N, 028°49'.05E

**159. BLACK SEA**

Kurucaşile north breakwater light, 41°50'.87N, 032°43'.58E is temporary unlit. Caution advised.

**160. STRAIT OF İSTANBUL**

Altinkum light buoy, 41°11'.18N, 029°04'.88E is temporary unlit. Caution advised.

**161. AEGEAN SEA**

Alaçatı light buoy, 38°13'.09N, 026°21'.49E is temporary unlit. Caution advised.

**256. SEA OF MARMARA**

Bay of İzmit crossing bridge project light buoys positions changed temporarily.

40°45'.40N, 029°30'.60E  
40°45'.40N, 029°31'.30E  
40°45'.02N, 029°30'.40E  
40°45'.10N, 029°31'.23E

Caution advised.

**288. SEA OF MARMARA**

Underwater operations, until 20 OCT 17, in area bounded by:

40°57'.87N, 027°44'.40E  
40°57'.93N, 027°44'.75E  
41°00'.65N, 027°43'.53E  
41°00'.70N, 027°43'.90E

Caution advised.

**814. SEA OF MARMARA**

Light buoy 41°03'.21N, 028°10'.86E unlit.

**821. AEGEAN SEA**

Firing exercise, between 02 JAN-28 APR, 02-18 MAY, 22 MAY-23 JUN, 28 JUN-29 AUG, 05 SEP-09 NOV, 13 NOV-29 DEC 17 from 0500Z to 1600Z (excluding weekends) in area bounded by.

40°35'.00N, 024°58'.00E  
40°11'.00N, 024°33'.00E  
40°09'.00N, 024°45'.00E  
40°20'.00N, 024°56'.00E  
40°07'.00N, 025°33'.00E  
40°16'.50N, 025°39'.00E  
40°18'.00N, 025°30'.00E

Caution advised.

**822. AEGEAN SEA**

Firing exercise, between 02 JAN-28 APR, 02-18 MAY, 22 MAY-23 JUN, 28 JUN-29 AUG, 05 SEP-09 NOV, 13 NOV-29 DEC 17 from 0500Z to 1600Z (excluding weekends) in area bounded by.

37°27'.00N, 026°17'.00E  
37°24'.00N, 026°04'.00E  
37°24'.00N, 026°00'.00E  
37°05'.00N, 026°09'.00E  
37°08'.50N, 026°27'.50E

Caution advised.

**823. AEGEAN SEA**

Firing exercise, between 02 JAN-28 APR, 02-18 MAY, 22 MAY-23 JUN, 28 JUN-29 AUG, 05 SEP-09 NOV, 13 NOV-29 DEC 17 from 0500Z to 1600Z (excluding weekends) in area bounded by.

39°00'.00N, 025°10'.00E  
39°20'.00N, 024°58'.00E  
39°14'.00N, 024°40'.00E  
38°54'.00N, 024°52'.00E

Caution advised.



**2017 SERİSİ****074. MEDITERRANEAN SEA**

Buoy 35 04.50N, 034 00.40E off station. Caution advised.

**306. AEGEAN SEA**

Bostanlı light buoy 38 26.69N 027 05.77E unlit.

**382. AEGEAN SEA**

Light buoy, 38 26.18N, 026 44.25E off station. Caution advised.

**540. MEDITERRANEAN SEA**

1) Marmaris Pier Light No.: 1 36 51.08N, 028 16.60E unlit

2) Marmaris Pier Light No.: 2 36 50.99N, 028 16.50E unlit

Caution advised.

**623. BLACK SEA**

Survey operations, by R/V DERİNSU between 20 JUN-20 SEP 17 in area bounded by;

41° 40'.70N , 030° 29'.42E

41° 28'.46N , 030° 35'.27E

41° 21'.32N , 030° 53'.37E

41° 24'.69N , 031° 05'.98E

41° 36'.03N , 031° 20'.46E

41° 55'.28N , 031° 11'.28E

1 NM berth requested.

**672. SEA OF MARMARA**

Underwater cable operation, by SK 1200 LAY-BARGE, SAPURA KONCANA CONQUEST and FRANCIS BEAUFORT between 10 JUL-30 NOV 17 in area bounded by.

40° 25'.73N , 027° 04'.57E

40° 32'.58N , 026° 55'.57E

40° 33'.15N , 026° 57'.97E

40° 26'.55N , 027° 05'.53E

Wide berth requested.

**675. AEGEAN SEA - MEDITERRANEAN SEA**

Disregard NAVTEX messages number LA12-150/17, HA85-374/17 and KA90-116/17 No agreed specific NAVTEX service areas exist in the Aegean Sea and Mediterranean approved by IMO and IHO. Therefore NAVTEX messages number LA12-150/17, HA85-374/17 and KA90-116/17 are null and void. İzmir and Antalya NAVTEX stations will continue to promulgate NAVTEX messages for the sake of navigation safety.

**685. AEGEAN SEA - MEDITERRANEAN SEA**

Disregard NAVTEX messages number LA13-151/17, HA90-378/17 and KA92-118/17. Speculations made by greece are baseless and far from goodwill.No agreed specific NAVTEX service areas exist in the Aegean Sea and Mediterranean that are approved by IMO and IHO. Greece endeavours to establish her unfounded allegations and hinders the solution that must be achieved consensually iaw international law. İzmir and Antalya NAVTEX stations will continue to promulgate NAVTEX messages for the sake of navigation safety.

**711. MEDITERRANEAN SEA**

Seismic survey by R/V BARBAROS HAYREDDİN PAŞA, M/V BRAVO SUPPORTER and APOLLO MOON between 17 JUL- 16 DEC 17 in area bounded by;

- A. 34° 32'.03N , 032° 16'.28E
- B. 34° 42'.51N , 032° 07'.82E
- C. 34° 42'.59N , 031° 22'.35E
- D. 33° 57'.03N , 031° 22'.50E
- E. 33° 51'.32N , 031° 46'.42E
- F. 33° 47'.16N , 032° 16'.29E

3 NM berth requested.

**718. MEDITERRANEAN SEA**

Disregard NAVTEX messages number **MA84-274/17**. No agreed specific NAVTEX service areas exist in the eastern Mediterranean approved by IMO and IHO. Therefore NAVTEX message number **MA84-274/17** is null and void. Antalya NAVTEX station will continue to promulgate NAVTEX messages for the take of navigation safety.

**724. AEGEAN SEA**

Firing exercise,

A) On 24-27 and 31 JUL 17 from 0500Z to 1200Z,

B) On 01-03, 07-10, 14-17, 21-24, 28, 29 AUG 17 from 0500Z to 1200Z in area bounded by;

- 38° 45'.00N , 025° 21'.00E
- 38° 45'.00N , 024° 52'.00E
- 38° 18'.00N , 024° 52'.00E
- 38° 18'.00N , 025° 21'.00E

Caution advised.

**725. SEA OF MARMARA**

Excavation soil dumping until further notice in area bounded by;

- 40° 44'.05N , 029° 48'.73E
- 40° 44'.00N , 029° 48'.77E
- 40° 43'.93N , 029° 48'.65E
- 40° 43'.98N , 029° 48'.62E

Caution advised.

**729. STRAIT OF İSTANBUL**

Drilling operations, by R/V FUGRO SCOUT between 26 JUL-26 AUG 17 in area bounded by. Vessels navigating in the area are advised to obey the warnings of Turkish Straits Vessel Traffic Services.

- 41° 04'.14N , 029° 02'.79E
- 41° 04'.15N , 029° 03'.44E
- 41° 03'.98N , 029° 03'.45E
- 41° 03'.74N , 029° 03'.22E
- 41° 04'.03N , 029° 02'.70E

Wide berth requested.

**737. SEA OF MARMARA**

Underwater operations, by AYKUT KAPTAN and ALESTA DALGIÇLIK between 01 AUG-01 OCT 17 in following positions.

- 40° 58'.50N , 028° 46'.47E
- 40° 59'.87N , 028° 58'.70E

Wide berth requested.

**738. STRAIT OF İSTANBUL**

Under water cable operation, by RAŞİT BABA between 31 JUL-08 AUG 17 in position 41° 05'.75N, 029° 03'.44E.  
Wide berth requested.

**739. SEA OF MARMARA**

Underwater cable operation, by STORM KNIGHT between 29 JUL-16 AUG 17 along the line joining the points below.  
41° 01.92N , 028° 59.48E  
41° 01.57N , 029° 00.64E  
Wide berth requested.

**742. BLACK SEA**

Pipelaying operations, by NORMAND POSEIDON and PIONEERING SPIRIT between 01 AUG 17-15 JAN 18 along the line joining the points below.  
43° 24'.72N , 036° 14'.52E  
43° 17'.18N , 035° 18'.30E  
43° 10'.42N , 034° 30'.50E  
43° 06'.63N , 034° 01'.03E  
43° 06'.05N , 033° 53'.62E  
43° 05'.67N , 033° 42'.42E  
42° 58'.07N , 032° 09'.67E  
42° 54'.77N , 031° 36'.42E  
42° 50'.18N , 030° 52'.17E  
Wide berth requested.

**748. AEGEAN SEA**

Disregard NAVTEX message number **LA30-166/17** no agreed specific NAVTEX service areas exist in the Aegean Sea and Mediterranean Approved by IMO and IHO. Therefore NAVTEX messages number **LA30-166/17** is null and void. İzmir and Antalya NAVTEX Stations will continue to promulgate NAVTEX messages for the take of navigation safety.

**755. BLACK SEA**

Firing exercises, between 08-17 AUG 17 from 0900Z to 1400Z in area bounded by;  
42 45.10N , 035 15.13E  
42 32.92N , 035 52.24E  
42 02.28N , 036 16.14E  
41 44.65N , 035 40.49E  
42 08.71N , 034 59.07E  
Caution advised.

**756. BLACK SEA**

Survey operations, by OLYMPIC DELTA between 07 AUG-22 OCT 17 along the line joining points below.  
42° 59.07N , 032° 20.77E  
42° 58.07N , 032° 09.67E  
42° 54.77N , 031° 36.42E  
42° 50.18N , 030° 52.17E  
Wide berth requested.

**762. BLACK SEA**

Firing exercises, on 08 and 11 AUG 17 from 0700Z to 1500Z in area bounded by;  
41° 51'.00N , 031° 05'.00E  
42° 04'.00N , 030° 14'.00E  
41° 55'.00N , 029° 42'.00E  
41° 41'.00N , 030° 11'.00E  
Caution advised.

**764. MEDITERRANEAN SEA**

British warship gunnery exercises, from 110400Z AUG 17 to 132000Z AUG 17 in area bounded by:

35° 07'.00N , 027° 24'.00E  
34° 56'.00N , 027° 22'.00E  
34° 54'.00N , 027° 36'.00E  
35° 05'.00N , 027° 38'.00E

Caution advised.

**765. MEDITERRANEAN SEA**

Disregard NAVTEX message number **HA69-447/17** no agreed specific NAVTEX service areas exist in the Aegean Sea and Mediterranean approved by IMO and IHO. Therefore NAVTEX message number **HA69-447/17** is null and void. Izmir and Antalya NAVTEX stations will continue to promulgate NAVTEX messages for the sake of navigation safety.

**766. BLACK SEA**

Firing exercises, on 10 and 11 AUG 17 from 0700Z to 1500Z in area bounded by;

41° 48.00N , 030° 32.00E  
41° 54.00N , 031° 31.00E  
41° 37.00N , 031° 34.00E  
41° 31.00N , 030° 43.00E  
41° 35.00N , 030° 35.00E

Caution advised.

**767. BLACK SEA**

Firing exercises, on 10 and 11 AUG 17 from 0700Z to 1500Z in area bounded by;

41° 54.00N , 031° 31.00E  
41° 57.00N , 032° 13.00E  
41° 47.00N , 032° 22.00E  
41° 42.00N , 032° 19.00E  
41° 37.00N , 031° 34.00E

Caution advised.

**768. SEA OF MARMARA**

Oceanographic survey, by R/V TÜBİTAK MARMARA between 08-24 AUG 17 in Sea of Marmara, Strait of İstanbul and Black Sea entrance.

Wide berth requested.

**769. STRAIT OF İSTANBUL**

Search and rescue (SAR) activities on 08 AUG 17 from 0700Z to 1500Z in vicinity of akıntı point.

Caution advised.

Part 4 includes the NAVIGATIONAL WARNINGS currently in force submitted to NAVAREA III Area Coordinator by 08 AUG 2017, 0600Z. Coastal Warnings submitted to NAVAREA III Area coordinator are not included in this section in order to avoid duplication. They are Part 3 with a National NAVTEX number.

**2016 SERIES****168. AEGEAN SEA**

NATO activities/support to assist with the refugee and migrant crisis are taken place. Vessels sailing in the above mentioned area are kindly requested to keep clear from NATO units for safety reasons.

**193. STRAIT OF KERCH**

Vessels stopping and anchoring near-bottom fishing underwater demolition works and dredging operations  
Navigation with veerd cable prohibited in area bounded by:

45°23'.94N, 036°44'.86E  
45°23'.07N, 036°38'.81E  
45°26'.43N, 036°34'.77E  
45°26'.78N, 036°35'.94E  
45°28'.29N, 036°46'.46E  
45°26'.82N, 036°49'.55E

And coastline.

**210. MEDITERRANEAN SEA**

KLEBIA, Tunisian NAVTEX station off air.

**225. MEDITERRANEAN SEA**

Military operation in area bounded by Libyan coast line 34°00N. The ships in area or near borderline should proceed with extreme caution, and for its own safety to get into contact with nearest Coastal Station, to receive safe tracline. The ships will be send Position, Course, Speed ETA at destination Port, Cargo and Name of Ship' Agent. This informations should be forwarded 72 hours before in bounded area and must be repeated daily, at noon. Please report to MARITIME TRANSPORT AUTHORITY.

Name : Omar A. D.PFSO, Phone: +21825542024, Fax: +218087627623539, E-mail: Omar16588@gmail.com or  
Name: Mohamed F. Abdulaaty Maritime Department, Phone: +218922292612, Fax: +218087627623539,  
Email: mf\_732072@gmail.com.

**2017 SERIES****015. BLACK SEA**

Navigation temporarily prohibited due to presence of explosive object, in area bounded by:

44°37'.90N, 033°30'.70E  
44°37'.50N, 033°30'.50E  
44°37'.70N, 033°30'.00E  
44°38'.40N, 033°30'.90E

**328. BLACK SEA**

Gunnery exercises until 010000Z SEP 17. Navigation dangerous in area bounded by :

45° 31'.40N , 030° 20'.60E  
45° 31'.40N , 030° 35'.40E  
44° 59'.20N , 030° 35'.40E  
45° 07'.00N , 030° 04'.00E  
45° 14'.20N , 030° 05'.20E

**336. MEDITERRANEAN SEA**

SELLIA MARINA ITALIAN NAVTEX station off air.

**416. SEA OF MARMARA**

Underwater cable operation, by SK 1200 LAY-BARGE, SAPURA KONCANA CONQUEST and FRANCIS BEAUFORT between 10 JUL-30 NOV 17 in area bounded by.

40° 25'.73N , 027° 04'.57E

40° 32'.58N , 026° 55'.57E

40° 33'.15N , 026° 57'.97E

40° 26'.55N , 027° 05'.53E

Wide berth requested.

**419. BLACK SEA**

Obstruction, dimension 2x2, height above the sea level 0,5 m in position 44° 59'.94N , 029° 38'.48E

**424. MEDITERRANEAN SEA**

Exploration activities will take place from 12 JUL 17 for a period of three (3) months within a circular area radius of 5 NM from the position 33° 13'.272N, 031° 59'.684E.

**457. MEDITERRANEAN SEA**

Transit corridor of 5 NM width for the supporting vesels of drilling ship WEST CAPELLA in area bounded by:

34° 30'.45N , 033° 06'.52E

34° 30'.39N , 033° 13'.13E

33° 15'.06N , 032° 05'.10E

33° 18'.10N , 032° 00'.50E

**472. AEGEAN SEA**

Firing exercises on 24-27 and 31 JUL 17 from 0500Z to 1200Z, and on 01-03, 07-10, 15-17, 21-24, 28 and 29 AUG 17 from 0500Z to 1200Z, in area bounded by:

38° 45'.00N , 024° 52'.00E

38° 45'.00N , 025° 21'.00E

38° 18'.00N , 025° 21'.00E

38° 18'.00N , 024° 52'.00E

Caution advised.

**482. MEDITERRANEAN SEA**

Sophia operation from 01 AUG 17 to 31 AUG 17 in progress, aimed to disrupt the business model of human smuggling and to counter illegal arms trafficking to ensure strict implementation of arms embargo of Libya, utilising military naval units and air patrol assets to achieve th emission, whilst operating under UNSCR 2240/2015 mandate in the south central Mediterranean Sea area bounded by the following positions:

37° 02'.50N , 011° 30'.00E

37° 02'.40N , 013° 28'.50E

36° 57'.50N , 013° 40'.10E

35° 22'.10N , 013° 40'.10E

35° 22'.10N , 021° 25'.60E

34° 53'.00N , 022° 28'.00E

34° 53'.00N , 022° 38'.30E

32° 59'.20N , 022° 38'.30E

33° 20'.60N , 011° 39'.60E

33° 30'.20N , 011° 30'.00E

34° 20'.00N , 011° 30'.00E

34° 20'.00N , 012° 10'.00E

35° 05'.00N , 012° 10'.00E

35° 25'.00N , 011° 30'.00E

Merchant ships transiting in the mentioned area may be contacted through VHF radio (First call on CH.16) and asked to provide information about their activities, therefore all vessels are requested to keep a sharp watch and ensure cooperation.

**484. BLACK SEA**

Pipelaying operations, by NORMAND POSEIDON from 01 AUG 17 to 15 JAN 18 in area bounded by.

43° 24'.72N , 036° 14'.52E  
43° 17'.18N , 035° 18'.30E  
43° 10'.42N , 034° 30'.50E  
43° 06'.63N , 034° 01'.03E  
43° 06'.05N , 033° 53'.62E  
43° 05'.67N , 033° 42'.42E  
42° 58'.07N , 032° 09'.67E  
42° 54'.77N , 031° 36'.42E  
42° 50'.18N , 030° 52'.17E

Wide berth requested.

**485. BLACK SEA**

Missile and gunnery firing exercises, from 01 to 31 AUG from 0500Z to 1700Z. Navigation temporarily prohibited in area bounded by.

44° 40'.00N , 032° 10'.00E  
44° 48'.00N , 032° 05'.00E  
45° 03'.00N , 032° 17'.00E  
44° 58'.10N , 032° 31'.40E  
44° 43'.80N , 032° 49'.60E  
44° 36'.00N , 032° 36'.00E

**486. BLACK SEA**

Gunnery firing exercises from 01 to 30 AUG 17, except Sundays from 0500Z to 1700Z. Navigation temporarily dangerous in area bounded by :

44° 52'.80N , 032° 54'.90E  
44° 58'.00N , 033° 03'.00E  
44° 51'.60N , 033° 10'.90E  
44° 47'.50N , 033° 11'.00E  
44° 45'.00N , 033° 05'.50E

**487. BLACK SEA**

Gunnery firing exercises from 01 to 30 JUL 17, except Sundays, from 0500Z to 1700Z. Navigation temporarily dangerous in area bounded by.

44° 38'.20N , 032° 53'.00E  
44° 27'.80N , 033° 06'.60E  
44° 05'.40N , 032° 48'.40E  
44° 29'.70N , 032° 19'.60E

**488. BLACK SEA**

Missile and gunnery firing exercises, from 01 to 30 JUL 17, from 0500Z to 1700Z except Sundays. Navigation temporarily dangerous in area bounded by :

45° 03'.50N , 036° 17'.00E  
44° 57'.50N , 036° 23'.00E  
44° 45'.00N , 036° 24'.00E  
44° 45'.00N , 035° 50'.00E  
45° 00'.00N , 035° 50'.00E

and coast line.

**496. BLACK SEA**

Naval training from 04, 05, 08, 09, 10, 16 and 17 AUG 17 from 0001Z to 1000Z. Navigation temporarily dangerous in area bounded by;

44° 41'.20N , 033° 30'.20E  
44° 43'.20N , 033° 30'.20E

44° 43'.20N , 033° 32'.00E  
44° 42'.00N , 033° 32'.00E  
44° 41'.20N , 033° 30'.70E

**497. MEDITERRANEAN SEA**

Firing exercises days 04, 08, 11, 16, 18, 23, 25 and 30 AUG 17, from 0500Z to 1900Z in area bounded by :

35° 08'.00N , 035° 04'.00E  
35° 08'.00N , 035° 27'.00E  
34° 49'.00N , 035° 27'.00E  
34° 49'.00N , 035° 04'.00E

**502. BLACK SEA**

Survey operations by OLYMPIC DELTA, from 07 AUG 17 to 22 OCT 17, in area bounded by;

42° 59'.10N , 032° 20.80E  
42° 58'.10N , 032° 09.70E  
42° 54'.80N , 031° 36.40E  
42° 50'.20N , 030° 52.20E

Wide berth requested.

**505. BLACK SEA**

Tugboats RED SEA BRIGAND and CHRISTOS TOWING RIG AMAZON 04 thru 09 AUG 17 from port Kavkaz to Port Stambul on following trackline.

45° 20.40N , 036° 40.40E  
45° 02.40N , 036° 34.70E  
45° 01.70N , 036° 29.30E  
44° 49.70N , 036° 27.80E  
41° 17.00N , 029° 00.80E

Length of tow 800 metres, speed 3.5 knots. 2 mile berth requested.

**508. MEDITERRANEAN SEA**

Derelict fishing boat adrift in vicinity of 38° 00.00N, 008° 37.00E at 070009Z AUG 17.

**509. MEDITERRANEAN SEA**

Naval exercises from 081900Z to 091800Z AUG 17. Navigation, fishing and anchorage area strictly prohibited in the zone bounded by :

35° 20'.00N , 001° 30'.00W  
35° 59'.00N , 001° 59'.00W  
36° 22'.00N , 001° 15'.00W  
35° 50'.00N , 000° 50'.00W

**510. BLACK SEA**

Gunnery firing exercises 08 thru 11 and 14 thru 18 AUG 17, from 0700Z to 1500Z. Navigation temporarily dangerous in area bounded by;

45° 12'.50N , 032° 37'.80E  
45° 15'.00N , 032° 39'.50E  
45° 13'.00N , 032° 45'.80E  
45° 11'.60N , 032° 45'.00 E



Drilling rigs (to the NtM 511/2017) :

AREA/Rig Name	Latitude	Longitude
<b>Mediterranean Sea (South/Southeast)</b>		
Maridive 520	31°24'.00N	30°12'.30E
Unknown	31°24'.10N	30°02'.00E
Unknown	31°24'.50N	30°04'.20E
Sneferu	31°26'.20N	32°58'.00E
P. Fouad	31°30'.90N	32°31'.60E
Scarabeo 6	31°36'.00N	30°00'.10E
Atwood Aurora	31°36'.30N	30°04'.70E
Karous	31°37'.80N	32°14'.10E
Key Manhattan	31°39'.50N	32°40'.70E
Mari - B	31°44'.90N	34°18'.30E
Merseak Gardein	31°46'.00N	30°34'.50E
JP Busse1	31°46'.10N	31°20'.60E
Temsah SE-1	31°48'.40N	31°18'.40E
Senefru	31°48'.90N	30°56'.10E
Rosetta-1	31°50'.80N	30°31'.20E
Ocean Lexington	31°53'.20N	31°53'.40E
El Qaher-1	31°54'.30N	31°54'.00E
Key Singapore	31°55'.20N	31°51'.20E
Adryatic 4	31°55'.50N	32°31'.30E
Unknown	31°56'.70N	31°09'.20E
Maersk Discoverer	32°03'.30N	32°18'.70E
EnSCO DS-6	32°14'.38N	31°54'.30E (NAVIII 380/2017)
Discoverer Americas	32°15'.50N	28°38'.70E
Atwood Beacom	32°53'.80N	35°01'.10E
Saipem 10000	33°00'.04N	32°20'.96E (NAVIII 477/2017)
Pride North America	33°00'.30N	33°43'.30E
Estruc. Didon	33°47'.90N	11°53'.50E
Pride Sea Explorer	34°17'.60N	11°48'.40E
Sea Explorer	34°22'.50N	11°32'.00E
7 November	34°23'.00N	12°15'.00E
Isis	34°34'.10N	12°31'.60E
Scarabeo 4	34°39'.00N	33°06'.00E
EnSCO 5004	35°45'.00N	14°30'.00E
GSF Rig 135	35°47'.90N	14°28'.70E
Petrosaudi Discover	36°00'.68N	11°59'.88E
<b>Adriatic Sea - Ionian Sea</b>		
Unknown	40°50'.00N	18°17'.00E
Bonaccia	43°36'.00N	14°21'.20E
Steward	44°12'.80N	12°46'.60E
Morena I	44°13'.60N	12°29'.00E
Annabella	44°13'.70N	13°04'.40E
Ika - A	44°21'.50N	13°29'.30E
Ida-B	44°26'.80N	13°28'.80E
Armida 1	44°28'.50N	12°27'.20E
Unknown	44°30'.00N	13°00'.00E
Irina	44°31'.70N	13°22'.80E
Ana	44°41'.00N	13°16'.10E
Ivana B	44°41'.20N	13°13'.10E
Vesna	44°41'.20N	13°19'.10E
Ivana E	44°44'.70N	13°14'.80E
Izabela South	44°57'.50N	13°09'.10E
Ocean King	44°58'.50N	13°08'.00E
Izabela North	44°58'.80N	13°07'.80E

**Black Sea - Sea of Azov**

Globetrotter 2	43°04'.10N	29°28'.60E
Deepwater Champion	43°52'.10N	30°45'.60E
Unknown	44°03'.40N	30°09'.30E
GSP Uranus	44°28'.10N	29°35'.40E
Unknown	44°31'.60N	29°32'.90E
Unknown	44°32'.70N	29°26'.80E
Unknown	45°15'.50N	31°49'.20E
Tavrida	45°21'.40N	30°54'.20E
B-312	45°34'.20N	32°47'.30E
Ukraine(B-319)	45°35'.40N	32°42'.80E
11 Number	45°40'.50N	31°41'.10E
Sivash	45°42'.40N	31°52'.60E
10 Number	45°42'.70N	31°51'.50E
Geolog-1	46°31'.80N	37°01'.10E

**SPECIAL WARNING-1**

**158 TURKISH COAST GUARD Report Line** should be reached via the number **+90 312 158 00 00**, in order to avoid drifting of the GSM calls especially made in Aegean Sea and high seas towards other countries call centers.

**SPECIAL WARNING-2**

The establishment of “**151 FREE EMERGENCY LINE FOR COASTAL SAFETY**” for the aim of announcing the failures of aids to the navigations (lights, buoys) in Turkish Coasts to serve the aids to the navigation in the responsibility of the General Directorate of the Coastal Safety (Ministry of Transport) Department of Aids to the Navigation is announced to the mariners and all the institutions related.

**SPECIAL WARNING-3**

Following explanations for some of the confusing terms for the users in all levels and law enforcement bodies:

**Publication Date** : It is the date of the material first published in order to meet navigational requirements in a subject .

**New Edition Date**: Such changes and amendments to the content occurred that the previous editions are cancelled. New edition date is the date of the publication including those changes and/or amendments and new technical information. (It abolishes the previous prints of the publication)

**Reprint Date** : It is the date of new print of the current edition made because of the stock shortages and piling of changes/amendments or aging. It incorporates no serious amendments of navigational significance other than those previously promulgated in Notices to Mariners (if any). (The cover design may be renewed) (\*)

(\*) *The renewal in the cover design does not mean any renewal in the content and previous printings remain in force.*

**SPECIAL WARNING-4**

Current navigational warnings promulgated by NAVTEX and TRT radio can be reached via the link “Navigational Warnings” in ONHO web site [www.shodb.gov.tr](http://www.shodb.gov.tr).

**SPECIAL WARNING-5**

A new Geographical Information System is in mariners service from 07 May 2016. Navigational warnings, inoperative AtoNs and information on paper charts can be accessed on web based chart.

**SPECIAL WARNING-6**

Detailed information regarding İzmit VTS on the Notices to Mariners Bulletin that refer or 22/2016

## (1) ONHO WEB SITE

Weekly Notices to Mariners Bulletin can be viewed in Acrobat Reader on ONHO web-site <http://www.shodb.gov.tr>. In any disagreement or incompatibility, Turkish text is valid.

## (2) ONHO NOTICES TO MARINERS CUMULATIVE LIST

“CUMULATIVE LIST” showing the list of Notices to Mariners affecting Turkish Charts since 2000 is available in our web site.

## (3) NAVTEX BROADCASTS

Directorate General of the Coastal Safety makes NAVTEX broadcasting in order to conform the marine communication service to GDMSS on frequencies of 490 Khz and 4209.5 Khz in Turkish and 518 Khz in English in below periods.

For 490 Khz. ;		BROADCAST CODE		BROADCAST TIME (UTC)			
SAMSUN	A	00.00	04.00	08.00	12.00	16.00	20.00
İSTANBUL	B	00.10	04.10	08.10	12.10	16.10	20.10
İZMİR	C	00.20	04.20	08.20	12.20	16.20	20.20
ANTALYA	D	00.30	04.30	08.30	12.30	16.30	20.30
For 4209.5 KHz. ;							
İSTANBUL	M	02.00	06.00	10.00	14.00	18.00	22.00
For 518 KHz. ;							
İSTANBUL	D	00.30	04.30	08.30	12.30	16.30	20.30
SAMSUN	E	00.40	04.40	08.40	12.40	16.40	20.40
ANTALYA	F	00.50	04.50	08.50	12.50	16.50	20.50
İZMİR	I	01.20	05.20	09.20	13.20	17.20	21.20

## (4) DGPS BROADCASTS

The data related to DGPS Stations established in the Straits of İstanbul and Çanakkale in the scope of Turkish Straits Vessel Traffic Service (TSVTS) and started broadcasting are presented below.

STATION INFORMATION	THE STRAIT OF İSTANBUL	THE STRAIT OF ÇANAKKALE
(A) Station Name	: Türkeli Light	Kumkale
(B) Transmitter ID No.	: 373	374
(C) Reference ID No.	: 545 / 546	547 / 548
(Ç) Station Position	: 41°14'.19N, 29°06'.46E	39°59'.37N, 26°10'.84E
(D) Range	: 160 Miles	160 Miles
(E) Type	: RTCM	RTCM
(F) Frequency	: 301 KHZ	307.5 KHZ
(G) Datum	: WGS - 84	WGS - 84

## **HYDROGRAPHIC MEMORANDUM**

1. *The following issues affecting safety at sea and navigation should be notified to the Office of Navigation, Hydrography and Oceanography according to the Navigation and Hydrography Services law numbered 1738 published in the Official Gazette dated June 07, 1973 and numbered 14557. All mariners are requested to cooperate in this activity for the safety of life and property.*

a. *Changes, additions and discrepancies between published items and the conditions actually observed. ( For example new wharf, pier, mole, sea filling, wreck, outfall and intake, new lighthouse, buoy establishment, sweeping, fisherman shelter, marina, pool, pontoon, harbour launch, dolphin, marine farm etc.)*

b. *Changes of depth determined /reported within the limits of the harbour.*

c. *Differences between the coast view in approaches to the port and the charts and guide books.*

d. *Shape and colour discrepancies between the actual beacon and mooring buoys and the ones in the charts and nautical publications.*

e. *Discrepancies between the beacon buoys, lights and fog signals and the charts and nautical publications*

f. *Dangerous floating objects.*

g. *Other issues necessary to be reported.*

2. *The largest scale chart should be used and a sketch (if possible) should be forwarded while reporting the issues above.*

3. *The brand mark and model of the echo sounder equipment used while fixing the changes of depths need to be indicated and the sounding paper need to be forwarded.*

4. *The datum of the coordinate (ED50, WGS84, PULKOVO 1942 etc) need to be indicated when notifying the coordinates of the discrepancies for the precision.*

TN-ONHO

---

General location of the data constituting the basis for the memorandum :

Type of information :

Coordinates : .....N.....E.  
and DATUM DATUM (WGS84, ED50 etc)

Turkish Charts Affected :

Explanations :