



WEEKLY NOTICES TO MARINERS BULLETIN



WEEK : 31
28 JULY 2020

NOTICES TO MARINERS (NtMs) NUMBERS
091 - 094



OFFICE OF NAVIGATION, HYDROGRAPHY AND OCEANOGRAPHY

CHART AND NAUTICAL PUBLICATION REQUESTS FROM OFFICE OF NAVIGATION, HYDROGRAPHY AND OCEANOGRAPHY

Since chart requests can be processed once the latest amendments are applied, stock is available, and entry transactions are made, requesting authorities/individuals are kindly asked to coordinate with ONHO Accountable Property office beforehand for large quantity of requests.

Coordinating Authority : Accountable Property Office
E-mail : info@shodb.gov.tr
Web : www.shodb.gov.tr
Phone Number : +90 216 322 25 80 Ext.4230-4232
Fax : +90 216 331 05 25



SALE OFFICES

Charts and nautical publications produced by ONHO are sold in ONHO-authorized sale offices. Up-to-date lists are available in Weekly Notices to Mariners. The prices of the charts and nautical publications put up for sale in authorized sale offices are fixed by ONHO.

AKADEMİ DENİZCİLİK TİC. VE LTD. ŞTİ. Kemeraltı Cad. Nu.:22 Karaköy/İSTANBUL Telefon : 0 212 251 82 49 Belgegeçer : 0 212 251 85 59	MİLTATUR. İŞL. A.Ş. BODRUM MARİNA SB. Neyzen Tevfik Cad. Nu.:5 Bodrum/MUĞLA Telefon : 0 252 316 18 60 Belgegeçer : 0 252 316 14 06	YILMAZ DENİZ MOTORLARI TİC. LTD. ŞTİ. Kiremithane Mah. Cengiztopel Cd. Torpil Apt. Nu.:52 MERSİN Telefon : 0 324 237 12 80 Belgegeçer : 0 324 237 02 61
AMATÖR DENİZCİLİK FEDERASYONU İKT. İŞL. İstasyon Cad.No:16/1 D:3 Yeşilyurt/İSTANBUL Telefon : 0 212 662 64 58-59	POYRAZ GEMİ DONANIM, DENETİM SERVİS HİZ. LTD.ŞTİ. Mobilyacılar Sitesi 1. Blok Nu.:19 Kaşüstü Yomra/TRABZON Telefon : 0 462 341 32 28	ZEKİ KEBİR YAY. DAĞ. PAZ. KIRT. İLT. TUR. TİC. LTD. ŞTİ. Cumhuriyet Mh. Göcek/Muğla Telefon : 0 252 645 10 14 Belgegeçer : 0 252 645 16 82
YATMAR YATÇILIK, DENİZCİLİK TUR. SAN. VE TİC. A.Ş. Kızılay Cad. Nu.:3 Alsancak/İZMİR Telefon : 0 232 421 70 88 Belgegeçer : 0 232 463 15 33	GLOBAL NAVIGATION SOLUTION YASDEN DZ.MLZ. AŞ. İçmeler Mevkii Sahil Yolu Cd. Denizciler Tic. Mrk. Nu.:25 D:21-22-27 Tuzla/İSTANBUL Telefon : 0 216 493 74 01	MARINE MARKET DZ.SAN. VE TİC.LTD.ŞTİ. Hacı Mimi Mh. Necatibey Cad. Galata Beyazıt Sk. Nu.: 20 Tophane/İSTANBUL Telefon : 0 212 245 94 31-33 Belgegeçer : 0 212 245 94 35
ÇAĞDAŞ BİLGİSAYAR TİC. VE BSAN. LTD.ŞTİ. Büklüm Sk.Nu.:22/16 Küçüksat/ANKARA Telefon : 0 312 425 18 32	ŞENTÜRK DENİZ MALZ. SAN. VE TİC. Evliya Çelebi Mh. Gıptaş Sanayi Sitesi A Blok Nu.:14 İçmeler-Tuzla/İSTANBUL Telefon : 0 216 447 03 62	DENİZCİLER DAY. DER. İKTİSADİ İŞL. Fener Kalamış Cad. Yelken Sk. Nu.:3/5 Deniz Apt. Kalamış/İSTANBUL Telefon : 0 216 336 46 53 Belgegeçer : 0 216 336 98 46
EAST MARINE DZ.CİLİK VE TURİZM A.Ş. Kumlar Cad. Nu.:8 Atalar Kartal/İSTANBUL Telefon : 0 216 517 32 43 Belgegeçer : 0 216 517 32 43	VİRA DENİZCİLİK Kemankeş Mh. Karamustafapaşa Sk. Nu.:59-61 Karaköy/İSTANBUL Telefon : 0 212 244 47 13 Belgegeçer : 0 212 251 74	

TABLE OF CONTENTS

- Part 1 Notices to Mariners for Turkish Paper and Leisure Charts
- Part 2 Notices and Amendments for Nautical Publications
- Part 3 Coastal Warnings
- Part 4 NAVAREA-III Warnings
- Part 5 Auxiliary Information for Mariners
- Part 6 General Information

EXPLANATIONS

1. WEEKLY NOTICES TO MARINERS COVERS THE PAPER AND LEISURE CHARTS, NAUTICAL PUBLICATIONS AND NAVIGATIONAL WARNINGS (NAVTEX AND NAVAREA III) IN FORCE.

2. ELECTRONIC NAVIGATIONAL CHARTS (ENCs) PRODUCED BY OFFICE OF NAVIGATION, HYDROGRAPHY AND OCEANOGRAPHY (ONHO) ARE THE OFFICIAL ENCs MEETING THE CHART CARRIAGE REQUIREMENTS FOR VESSELS UNDER INTERNATIONAL CONVENTION ON THE SAFETY OF LIFE AT SEA (SOLAS) TO BE USED ON ELECTRONIC CHART DISPLAYS AND INFORMATION SYSTEMS (ECDIS). THOSE ENCs AND UPDATES ARE PUT UP FOR INTERNATIONAL SALE VIA VALUE ADDED RESELLERS OF INTERNATIONAL CENTER FOR ENCs (IC-ENC) (SEE www.ic.enc.org FOR DETAILED INFORMATION).

3. A. BEARINGS ARE MEASURED CLOCKWISE FROM 000° (TRUE NORTH) TO 359°. THE BEARINGS OF THE LIGHTS ARE GIVEN SEAWARD.

B. AREA COORDINATES ARE GIVEN COUNTER CLOCKWISE FROM LOWER LEFT CORNER EXCEPT THE AREA ADJACENT TO THE SHORELINE.

4. TEMPORARY NOTICES TO MARINERS AND PRELIMINARY NOTICES TO MARINERS ARE INDICATED WITH (T) AND (P), RESPECTIVELY, BEFORE THE PARAGRAPH.

5. MARINERS ARE REQUESTED TO INFORM ONHO WITH THE HYDROGRAPHIC MEMORANDUM AT THE END OF THIS BULLETIN () IN CASE OF ANY INFORMATION RELEVANT TO SAFETY OF NAVIGATION.**

() Temporary Notices to Mariners (T) and Preliminary Notices to Mariners (P) shall be marked on the charts using pencil.*

*(**) The Hydrographic Memorandum is postage-free according to article 396 of the 4th Presidency Decree published in the Official Gazette dated July 15, 2018 and numbered 30479.*

PAPER AND LEISURE CHARTS

No.	TR Chart No.	Last Update Week-NtM No.-Year	New Chart Date	Latest New Edition Date	Latest Reprint Date
1.	2	18-121-17	09.04.1977	19.02.2005	10.05.2014
2.	3	10-037-07	27.12.1975	08.04.2006	-----
3.	4	39-185-19	29.05.1976	06.10.2007	10.05.2014
4.	10 (INT 310)	10-051-19	27.09.1965	24.12.2011	09.03.2019
5.	10 A	50-240-18	03.08.1991	14.07.2001	31.01.2015
6.	10 B	10-051-19	04.05.1991	16.02.2013	09.03.2019
7.	11 (INT 3802)	-----	04.05.1964	02.03.2019	-----
8.	12 (INT 3804)	48-226-19	01.03.1965	20.12.1986	04.05.2019
9.	13 (INT 3806)	23-153-17	10.03.1964	24.08.1985	06.06.2015
10.	14 (INT 3808)	52-245-19	01.11.1965	11.04.2015	20.05.2017
11.	14 A	-----	01.11.1965	15.10.2016	-----
12.	15	10-051-19	26.04.1965	11.02.2012	10.05.2014
13.	16	03-012-15	03.05.1965	22.09.1990	27.10.2012
14.	17	26-170-17	19.04.1965	28.01.2012	10.05.2014
15.	18 (INT 3800)	17-056-20	12.07.1965	12.04.2003	20.05.2017
16.	19	09-050-17	04.04.1966	12.10.1991	25.03.2017
17.	20	52-247-19	04.06.1974	20.01.2001	16.09.2017
18.	20 A	13-046-20	05.11.1994	-----	18.06.2016
19.	21	27-080-20	07.06.1969	05.05.2018	-----
20.	22 A	52-247-19	02.08.1986	15.07.2000	10.05.2015
21.	22 B	13-046-20	13.09.1986	24.11.2012	20.05.2017
22.	23	11-066-17	14.08.1971	20.01.2001	17.06.2017
23.	24	42-199-19	25.03.1963	04.03.1995	17.06.2017
24.	25	45-212-19	05.12.1975	06.04.2019	-----
25.	26	15-099-17	11.12.1976	10.07.2004	17.03.2018
26.	29 (INT 3708)	29-141-19	16.03.1968	22.09.2012	27.07.2019
27.	30 (INT 308)	-----	05.03.1972	14.12.2019	-----
28.	31	06-026-18	20.12.1971	25.05.2002	17.03.2018
29.	32 (INT 3600)	46-219-19	26.09.1970	28.01.2012	11.11.2017
30.	33 (INT 3602)	08-030-20	11.04.1970	17.11.2012	04.05.2019
31.	34	13-048-20	23.10.1971	31.12.2011	25.01.2020
32.	35	-----	22.06.1976	15.10.2016	-----
33.	36	03-017-17	07.02.1976	24.03.2012	12.09.2015
34.	37	-----	25.04.2009	05.05.2018	-----
35.	111	26-077-20	24.02.1964	24.12.2011	17.02.2018
36.	112	25-075-20	17.03.1964	04.03.2006	06.07.2013
37.	113	24-072-20	01.04.1963	07.03.2015	14.10.2017
38.	121	23-070-20	20.04.1964	24.11.2007	10.05.2014
39.	122	22-068-20	09.03.1964	09.12.2017	-----
40.	123	22-068-20	06.01.1964	24.02.2018	-----
41.	131	21-066-20	20.12.1980	01.09.2018	-----
42.	132	21-066-20	10.11.1979	25.06.2016	-----
43.	133	20-063-20	05.12.1975	25.06.2016	-----
44.	141	20-063-20	04.12.1971	18.08.2018	-----
45.	142	20-063-20	06.10.1979	21.09.2013	-----
46.	143	19-060-20	01.10.1977	26.10.2013	-----
47.	181	30-089-20	10.08.1964	01.02.2003	02.03.2019
48.	211	27-079-20	21.12.1985	14.01.2012	12.10.2019
49.	212 (INT 3750)	27-080-20	07.09.1964	13.04.2019	30.04.2019
50.	213	27-080-20	18.02.1967	22.05.2017	02.03.2019
51.	214	28-082-20	17.06.1967	22.03.2008	20.07.2019
52.	215	29-087-20	19.06.1993	08.12.2012	27.07.2019
53.	221 (INT 3784)	29-087-20	29.07.1967	16.02.2013	20.05.2017
54.	222	30-090-20	19.08.1967	28.05.2005	20.05.2017
55.	223	31-093-20	14.10.1967	22.08.2015	18.11.2017
56.	224	02-007-20	18.11.1967	30.08.2003	18.08.2018
57.	291	46-217-19	21.11.1966	02.06.2018	12.10.2019
58.	292	29-086-20	21.01.1967	15.10.2016	02.03.2019
59.	293	20-064-20	02.12.1963	04.07.1998	02.03.2019
60.	294	18-058-20	20.12.1969	24.03.2012	01.12.2018

PAPER AND LEISURE CHARTS

No.	TR Chart No.	Last Update Week-NtM No.-Year	New Chart Date	Latest New Edition Date	Latest Reprint Date
61.	295 (INT 3752)	28-081-20	10.12.1966	11.02.2012	27.07.2019
62.	311	51-242-19	18.04.1970	15.10.2016	09.06.2018
63.	312	19-061-20	25.01.1969	15.10.2016	12.10.2019
64.	313	19-061-20	10.08.1968	15.12.2001	30.09.2017
65.	321	19-062-20	01.02.1969	18.03.2006	22.06.2019
66.	322 (INT 3651)	16-054-19	15.03.1969	07.04.2007	08.09.2018
67.	323	46-219-19	26.07.1969	06.04.2019	-----
68.	324	05-018-20	27.11.1969	29.04.2017	-----
69.	331	43-204-19	14.06.1965	02.06.2018	-----
70.	332	52-248-19	18.10.1969	28.03.2009	17.02.2018
71.	333 (INT 3656)	52-248-19	19.04.1969	31.12.2011	18.11.2017
72.	334 (INT 3660)	31-094-20	02.03.1968	06.04.2019	-----
73.	335	31-155-19	13.11.1971	-----	27.10.2012
74.	341	15-101-17	19.04.1969	29.12.2007	18.06.2016
75.	342	31-155-19	10.05.1969	13.12.2014	17.06.2017
76.	343	47-224-19	12.07.1969	24.06.2017	-----
77.	344	03-012-20	17.05.1969	28.04.2012	20.05.2017
78.	345	03-012-20	04.10.1969	04.02.2012	18.06.2016
79.	1111	36-170-19	04.05.2013	-----	07.12.2013
80.	1121	50-240-18	29.07.1963	29.10.2005	29.08.2015
81.	1131	25-075-20	29.07.1963	30.01.2016	-----
82.	1132	24-072-20	26.09.2009	-----	-----
83.	1221	22-068-20	27.04.2013	-----	-----
84.	1231	48-226-19	14.05.1963	24.03.2012	10.05.2014
85.	1311 (INT 3856)	22-095-18	02.12.1963	22.01.2011	15.06.2013
86.	1312	42-197-19	22.10.2011	-----	16.09.2017
87.	1321	23-153-17	02.09.1974	25.06.2011	07.12.2013
88.	1322	06-019-20	07.02.2009	-----	-----
89.	1331	38-178-19	12.08.1963	23.02.2008	-----
90.	1332	20-063-20	28.07.1979	14.04.2018	-----
91.	1333	20-063-20	14.04.2018	-----	-----
92.	1411 (INT 3860)	20-063-20	01.03.1969	27.11.2010	25.01.2020
93.	1412	43-226-16	16.04.2011	-----	25.05.2013
94.	1421	52-245-19	24.12.1966	08.12.2012	12.09.2015
95.	1431	19-060-20	26.07.1980	27.10.2012	20.07.2019
96.	1432	10-050-19	22.10.2011	-----	17.06.2017
97.	1811 (INT 3758)	08-028-20	28.01.1963	05.05.2018	-----
98.	2111	25-125-19	26.06.1971	11.11.2017	-----
99.	2112	30-186-13	29.08.2009	-----	-----
100.	2121	05-016-20	02.01.1993	17.04.2010	02.03.2019
101.	2122	27-080-20	27.03.2010	-----	08.02.2020
102.	2123	10-036-20	20.03.2010	02.02.2019	09.05.2020
103.	2124	50-235-19	02.01.2010	02.02.2019	09.05.2020
104.	2131	27-079-20	18.06.1983	08.03.2008	25.01.2020
105.	2132	15-066-16	08.03.2008	-----	17.06.2017
106.	2133	23-102-18	13.02.2010	-----	09.05.2020
107.	2134	27-080-20	28.01.1984	04.05.2013	04.05.2019
108.	2136	27-123-18	18.12.1971	25.06.2016	-----
109.	2141	03-011-20	30.12.1972	08.02.2020	17.02.2018
110.	2142	13-066-19	04.08.1973	15.01.1994	04.06.2011
111.	2143	-----	19.08.1967	31.08.2019	-----
112.	2144	13-065-19	06.11.1976	04.04.2015	20.05.2017
113.	2145	28-082-20	30.12.1972	06.10.2007	17.02.2018
114.	2146	03-011-20	18.09.1976	07.04.2007	11.05.2013
115.	2147	29-087-20	16.04.1977	02.03.2019	-----
116.	2148	44-209-19	25.06.2011	24.11.2012	02.03.2019
117.	2150	10-054-19	08.01.2011	24.11.2012	06.06.2015
118.	2151	44-209-19	08.12.2012	30.07.2016	02.03.2019
119.	2211	19-103-19	22.11.1975	24.11.2012	07.12.2013
120.	2212 (INT 3785)	08-028(T)-20	18.07.1966	24.11.2012	11.08.2018
121.	2213	19-103-19	24.04.1976	24.11.2012	07.12.2013

PAPER AND LEISURE CHARTS

No.	TR Chart No.	Last Update Week-NtM No.-Year	New Chart Date	Latest New Edition Date	Latest Reprint Date
122.	2214	19-103-19	07.02.1976	01.12.2012	-----
123.	2215	05-017-20	18.02.1989	24.11.2012	19.04.2014
124.	2223	20-065-20	14.04.1984	07.01.2012	02.03.2019
125.	2224	30-090-20	23.04.1988	09.11.2013	-----
126.	2231	14-050-20	01.04.1972	27.11.2010	20.05.2017
127.	2233	31-093-20	26.09.2009	-----	-----
128.	2234	24-105-18	10.01.2009	-----	06.07.2013
129.	2235	31-092-20	19.03.1988	02.01.2010	14.02.2015
130.	2241	-----	11.01.1975	06.04.2019	-----
131.	2245	52-246-19	30.05.1981	12.08.2017	-----
132.	2246	01-003-20	21.07.1980	20.05.2017	-----
133.	2247	-----	10.03.1990	13.06.2020	-----
134.	2248	24-123-19	26.05.1990	-----	17.06.2017
135.	2911	15-078-19	25.01.1975	06.08.2011	04.05.2019
136.	2916	-----	15.10.2005	23.11.2019	-----
137.	2919	31-091-19	09.12.1989	24.08.2019	-----
138.	2920	18-093-19	20.03.1993	15.11.2008	03.10.2015
139.	2921 (INT 3756)	13-045-20	01.03.1965	13.10.2012	04.05.2019
140.	2921 A	09-032-20	03.10.1992	17.12.2011	17.06.2017
141.	2921 B	13-045-20	03.10.1992	19.05.2012	01.12.2018
142.	2922	15-052-20	20.12.1980	12.04.2014	20.05.2017
143.	2923 (INT 3754)	31-091-20	24.05.1965	09.09.2000	25.03.2017
144.	2924	-----	10.06.1989	02.11.2019	-----
145.	2925	23-101-18	20.04.1996	29.12.2007	-----
146.	2926	29-086-20	23.02.2002	30.01.2016	-----
147.	2927	08-028-20	18.07.1990	18.02.2012	25.03.2017
148.	2928	-----	15.02.2020	-----	-----
149.	2929 (INT 3757)	41-192-19	05.08.2006	04.04.2015	-----
150.	2931	38-179-19	08.08.1981	02.06.2018	20.05.2017
151.	2941	49-230-19	06.05.1967	23.05.2020	-----
152.	2942	11-040-20	23.11.1996	04.07.2009	11.05.2013
153.	2943	12-042-20	27.12.2014	-----	03.01.2015
154.	3110	-----	28.10.2000	18.01.2020	-----
155.	3111	04-014-20	27.03.1971	09.11.2019	-----
156.	3112	22-119-19	22.08.1992	-----	18.05.2013
157.	3113	40-237-17	16.05.1992	29.06.2002	09.12.2017
158.	3121	41-195-19	07.02.1970	25.06.2011	17.06.2017
159.	3122	19-061-20	28.10.2000	31.12.2011	20.05.2017
160.	3123	41-195-19	23.10.2010	-----	20.05.2017
161.	3131	05-035-15	20.02.1993	17.12.2005	18.05.2013
162.	3211	19-062-20	05.06.1971	17.12.2005	20.05.2017
163.	3212	04-015-20	28.10.2000	10.12.2011	20.05.2017
164.	3221 (INT 3653)	30-149-19	02.07.1986	10.12.2011	31.01.2015
165.	3222 (INT 3652)	30-149-19	14.06.1980	15.07.2006	25.03.2017
166.	3223	16-054-20	24.03.2007	-----	11.08.2018
167.	3310	44-211-19	21.02.2009	-----	25.05.2013
168.	3331 (INT 3657)	16-055-20	20.12.1969	19.05.2018	14.05.2016
169.	3341	13-048-20	01.04.1963	18.08.2018	-----
170.	3342 (INT 3661)	49-232-19	25.03.1963	16.06.2018	20.05.2017
171.	3343 (INT 3794)	31-094-20	14.07.2007	09.05.2015	02.03.2019
172.	3344	49-232-19	08.01.1994	19.05.2018	25.01.2020
173.	3361	41-200-11	10.09.1980	03.12.2005	18.05.2013
174.	3401	40-188-19	24.01.1970	13.07.2013	15.04.2017
175.	3402	03-012-20	08.08.1970	20.07.2013	14.02.2015
176.	3403	29-137-18	26.04.2003	-----	18.05.2013
177.	8005	31-194-10	20.12.1975	-----	31.07.2010
178.	8006	31-194-10	04.05.1985	-----	31.07.2010
179.	8007	-----	23.01.2016	-----	-----

PAPER AND LEISURE CHARTS

No.	TR Chart No.	Last Update Week-NtM No.-Year	New Chart Date	Latest New Edition Date	Latest Reprint Date
1.	2002_1	10-044-18	09.05.2009	-----	16.02.2013
2.	2002_2	27-079-20	09.05.2009	-----	16.02.2013
3.	2002_3	27-079-20	09.05.2009	-----	16.02.2013
4.	2002_4	27-080-20	09.05.2009	-----	16.02.2013
5.	2002_5	49-231-19	09.05.2009	-----	16.02.2013
6.	2002_6	23-102-18	09.05.2009	-----	16.02.2013
7.	2002_7	28-082-20	09.05.2009	-----	16.02.2013
8.	2002_8	18-059-20	09.05.2009	-----	16.02.2013
9.	2002_9	03-011-20	09.05.2009	-----	16.02.2013
10.	2002_10	18-162-15	09.05.2009	-----	16.02.2013
11.	2002_11	19-179-15	09.05.2009	-----	16.02.2013
12.	2002_12	42-222-16	09.05.2009	-----	16.02.2013
13.	2002_13	50-237-11	09.05.2009	-----	16.02.2013
14.	2002_14	52-367-15	09.05.2009	-----	16.02.2013
15.	2002_15	01-005-15	09.05.2009	-----	16.02.2013
16.	2003_1	42-206-18	21.03.2009	-----	06.04.2013
17.	2003_2	29-087-20	21.03.2009	-----	06.04.2013
18.	2003_3	11-067-17	21.03.2009	-----	06.04.2013
19.	2003_4	31-092-20	21.03.2009	-----	06.04.2013
20.	2003_5	31-093-20	21.03.2009	-----	06.04.2013
21.	2003_6	41-195-19	21.03.2009	-----	06.04.2013
22.	2003_7	29-087-20	21.03.2009	-----	06.04.2013
23.	2003_8	29-142-19	21.03.2009	-----	06.04.2013
24.	2003_9	29-142-19	21.03.2009	-----	06.04.2013
25.	2003_10	25-111-18	21.03.2009	-----	06.04.2013
26.	2003_11	33/34-163(T)-18	21.03.2009	-----	06.04.2013
27.	2003_12	43-230-16	21.03.2009	-----	06.04.2013
28.	2003_13	18-095-19	21.03.2009	-----	06.04.2013
29.	2003_14	30-090-90	21.03.2009	-----	06.04.2013
30.	2003_15	20-083-18	21.03.2009	-----	06.04.2013
31.	2003_16	13-057-16	21.03.2009	-----	06.04.2013
32.	2004_1	09-036-16	26.05.2007	-----	06.04.2013
33.	2004_2	14-050-20	26.05.2007	-----	06.04.2013
34.	2004_3	16-087-19	26.05.2007	-----	06.04.2013
35.	2004_4	14-071-19	26.05.2007	-----	06.04.2013
36.	2004_5	14-050-20	26.05.2007	-----	06.04.2013
37.	2004_6	50-294-17	26.05.2007	-----	06.04.2013
38.	2004_7	50-294-17	26.05.2007	-----	06.04.2013
39.	2004_8	13-068-19	26.05.2007	-----	06.04.2013
40.	2004_9	50-294-17	26.05.2007	-----	06.04.2013
41.	2004_10	30-147-19	26.05.2007	-----	06.04.2013
42.	2004_11	22-117-19	26.05.2007	-----	06.04.2013
43.	2004_12	25-112-18	26.05.2007	-----	06.04.2013
44.	2004_13	35-170-18	26.05.2007	-----	06.04.2013
45.	2004_14	42-208-18	26.05.2007	-----	06.04.2013

PAPER AND LEISURE CHARTS

No.	TR Chart No.	Last Update Week-NtM No.-Year	New Chart Date	Latest New Edition Date	Latest Reprint Date
46.	2901_1	05-023-19	01.03.2008	-----	06.04.2013
47.	2901_2	29-086-20	01.03.2008	-----	06.04.2013
48.	2901_3	18-058-20	01.03.2008	-----	06.04.2013
49.	2901_4	02-006-20	01.03.2008	-----	06.04.2013
50.	2901_5	01-001-20	01.03.2008	-----	06.04.2013
51.	2901_6	42-198-19	01.03.2008	-----	06.04.2013
52.	2901_7	31-091-20	01.03.2008	-----	06.04.2013
53.	2901_8	35-169-18	01.03.2008	-----	06.04.2013
54.	2901_9	15-078-19	01.03.2008	-----	06.04.2013
55.	2901_10	09-033-20	01.03.2008	-----	06.04.2013
56.	2901_11	05-023-19	01.03.2008	-----	06.04.2013
57.	2901_12	09-032-20	01.03.2008	-----	06.04.2013
58.	2901_13	08-028-20	01.03.2008	-----	06.04.2013
59.	2901_14	08-028-20	01.03.2008	-----	06.04.2013
60.	2901_15	31-091-20	01.03.2008	-----	06.04.2013
61.	2901_16	15-077-19	01.03.2008	-----	06.04.2013
62.	2901_17	33-266-15	01.03.2008	-----	06.04.2013
63.	2901_18	31-195-13	01.03.2008	-----	06.04.2013
64.	2901_19	51-276-16	01.03.2008	-----	06.04.2013
65.	2901_20	28-181-17	01.03.2008	-----	06.04.2013
66.	2901_21	10-053-19	01.03.2008	-----	06.04.2013
67.	2901_22	42-307-15	01.03.2008	-----	06.04.2013
68.	2902_1	26-115-18	21.06.2008	-----	13.04.2013
69.	2902_2	18-058-20	21.06.2008	-----	13.04.2013
70.	2902_3	01-001-20	21.06.2008	-----	13.04.2013
71.	2902_4	11-040-20	21.06.2008	-----	13.04.2013
72.	2902_5	28-081-20	21.06.2008	-----	13.04.2013
73.	2902_6	41-192-19	21.06.2008	-----	13.04.2013
74.	2902_7	29-141-19	21.06.2008	-----	13.04.2013
75.	2902_8	10-036-20	21.06.2008	-----	13.04.2013
76.	2902_9	27-080-20	21.06.2008	-----	13.04.2013
77.	2902_10	36-215-17	21.06.2008	-----	13.04.2013
78.	2902_11	05-016-20	21.06.2008	-----	13.04.2013
79.	2902_12	14-056-18	21.06.2008	-----	13.04.2013
80.	2902_13	11-040-20	21.06.2008	-----	13.04.2013
81.	2902_14	07-027-16	21.06.2008	-----	13.04.2013
82.	2902_15	24-129-11	21.06.2008	-----	13.04.2013
83.	2902_16	29-141-19	21.06.2008	-----	13.04.2013
84.	2902_17	42-266-13	21.06.2008	-----	13.04.2013
85.	3001_1	-----	27.05.2006	23.05.2020	-----
86.	3001_2	-----	27.05.2006	23.05.2020	-----
87.	3001_3	-----	27.05.2006	23.05.2020	-----
88.	3001_4	-----	27.05.2006	23.05.2020	-----
89.	3001_5	-----	27.05.2006	23.05.2020	-----
90.	3001_6	-----	27.05.2006	23.05.2020	-----
91.	3001_7	-----	27.05.2006	23.05.2020	-----
92.	3001_8	-----	27.05.2006	23.05.2020	-----
93.	3001_9	-----	27.05.2006	23.05.2020	-----
94.	3001_10	-----	27.05.2006	23.05.2020	-----
95.	3001_11	-----	27.05.2006	23.05.2020	-----
96.	3002_1	30-193-17	27.05.2006	-----	06.04.2013
97.	3002_2	19-061-20	27.05.2006	-----	06.04.2013
98.	3002_3	38-226-17	27.05.2006	-----	06.04.2013
99.	3002_4	19-062-20	27.05.2006	-----	06.04.2013
100.	3002_5	52-306-17	27.05.2006	-----	06.04.2013
101.	3002_6	31-154(T)-19	27.05.2006	-----	06.04.2013
102.	3002_7	19-061-20	27.05.2006	-----	06.04.2013
103.	3002_8	50-268-16	27.05.2006	-----	06.04.2013
104.	3002_9	19-062-20	27.05.2006	-----	06.04.2013
105.	3002_10	06-025-16	27.05.2006	-----	06.04.2013

1. ANNOUNCEMENTS**NEW CHARTS:**

Chart No: Reprint Date: Withdrawn Charts:

NEW EDITIONS :

Chart No: Edition Date: Withdrawn Charts:

REPRINT CHARTS:

Chart No: Reprint Date: Latest NtM No:

WITHDRAWN CHARTS:

Chart No: Edition Date/ New Chart Date:

2. CORRECTIONS :

Ntm No: Paper and Leisure Charts Affected :

091	2919 2923 (INT 3754) Leisure Chart 2901_15 Leisure Chart 2901_7
092	2235 223 Leisure Chart 2003_4
093	2233 223 Leisure Chart 2003_5
094	3343 (INT 3794) 334 (INT 3660)

NOTICES TO MARINERS FOR TURKISH PAPER AND LEISURE CHARTS**PART 1**

091 SEA OF MARMARA - Tuzla - Kartal - Aydınlı Cove - Kumcular Pier - Wreck
SOURCE: Tuzla Harbour Master

Chart 2919 (Previous Ntm.No:217/2019) [WGS84 DATUM]

DELETE  40°51'.30N, 29°15'.60E

Chart 2923 (INT 3754) (Previous Ntm.No: 028/2020) [ED50 DATUM]

DELETE  40°51'.36N, 29°15'.62E

Chart Leisure 2901_15 (Previous Ntm.No: 159/2019) [WGS84 DATUM]

DELETE  40°51'.30N, 29°15'.60E

Chart Leisure 2901_7 (Previous Ntm.No: 159/2019) [WGS84 DATUM]

DELETE  40°51'.30N, 29°15'.60E

092 AEGEAN SEA - Turkey, West Coast - South of Alaçatı Cove - Spoil Ground
SOURCE: Ministry of Transport and Infrastructure

Chart 2235 (079/2019) [WGS84 DATUM]

DELETE   38°11'.54N, 26°22'.17E
38°11'.54N, 26°23'.37E
38°10'.94N, 26°22'.17E
38°10'.94N, 26°23'.37E

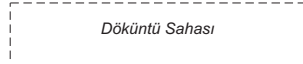
Chart 223 (050/2020) [WGS84 DATUM]

DELETE   38°11'.54N, 26°22'.17E
38°11'.54N, 26°23'.37E
38°10'.94N, 26°22'.17E
38°10'.94N, 26°23'.37E

092 *continued.*

Leisure Chart 2003_4 (090/2020) [WGS84 DATUM]

DELETE



38°11'.54N, 26°22'.17E

38°11'.54N, 26°23'.37E

38°10'.94N, 26°22'.17E

38°10'.94N, 26°23'.37E

093 **AEGEAN SEA - Turkey, West Coast - Bay of Sığacık - Seferihisar - Spoil Ground**

SOURCE: Ministry of Environment and Urbanization

Chart 2233 (Previous Ntm.No: 040(P)/2018) [WGS84 DATUM]

INSERT



38°08'.702N, 26°44'.700E(*West limit*)

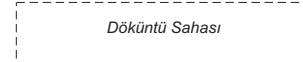
38°08'.358N, 26°45'.203E

38°07'.963N, 26°44'.763E

38°08'.004N, 26°44'.700E(*West limit*)

Chart 223 (Previous Ntm.No: 092/2020) [WGS84 DATUM]

INSERT



38°08'.790N, 26°44'.572E

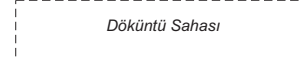
38°08'.358N, 26°45'.203E

38°07'.963N, 26°44'.763E

38°08'.381N, 26°44'.137E

Leisure Chart 2003_5 (Previous Ntm.No: 194/2019) [WGS84 DATUM]

INSERT



38°08'.79N, 26°44'.57E

38°08'.36N, 26°45'.20E

38°07'.96N, 26°44'.76E

38°08'.38N, 26°44'.14E

NOTICES TO MARINERS FOR TURKISH PAPER AND LEISURE CHARTS**PART 1****094 MEDITERRANEAN SEA - Turkey, Southeast Coast - Bay of İskenderun - Ceyhan Petrochemical Industry Private Security Zone - Limit of area into which entry is Prohibited***SOURCE: Presidential Decision Date 29.June.2020 no:2574***Chart 3343 (INT3794) (Previous Ntm.No: 030/2020) [WGS84 DATUM]**

INSERT



36°53'.426N, 35°57'.000E (Shore)

36°52'.944N, 35°56'.852E

36°52'.085N, 35°57'.703E

36°53'.511N, 35°59'.625E

36°54'.366N, 35°58'.189E (Shore)

DELETE



36°53'.42N, 35°57'.03E (Shore)

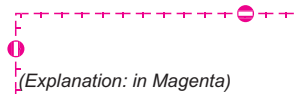
36°52'.65N, 35°57'.76E

36°53'.35N, 35°58'.37E

36°54'.35N, 35°58'.15E (Shore)

Chart 334 (INT3660) (Previous Ntm.No: 048/2020) [WGS84 DATUM]

INSERT



36°53'.43N, 35°57'.00E (Shore)

36°52'.94N, 35°56'.85E

36°52'.09N, 35°57'.70E

36°53'.51N, 35°59'.63E

36°54'.37N, 35°58'.19E (Shore)

DELETE



36°53'.42N, 35°57'.03E (Shore)

36°52'.65N, 35°57'.76E

36°53'.35N, 35°58'.37E

36°54'.35N, 35°58'.15E (Shore)

NAUTICAL PUBLICATIONS

No.	Nautical Publications	Last Update Week- NtM No.-Year	Latest New Edition Date	Latest Reprint Date
1	Catalogue of Charts and Nautical Publications NY11	28-083-2020	2020	---
2	Annual Notices to Mariners NY12	---	2020	---
3	List of Lights and Fog Signals NY13 (2018)	29-088-2020	2020	---
4	Sun and Moon Rise/Set Times in Turkey NY14	51-244/2019	2014	---
5	Magnetic Compass Correction Guide NY15	---	2001	---
6	Turkish Straits Navigation Guide NY31	06-032-2019	2015	---
7	Ports Regulation NY32 (2018)	---	2019	---
8	Colreg's NY33	---	2013	---
9	International Code of Signals NY42	---	---	2015
10	International Sea Buoyage System NY43	---	2015	---
11	Norie's Tables NY44	---	---	2015
12	Symbols and Abbreviations used on Nautical Paper Charts (INT 1)	---	2017	---
13	Turkish Territorial Law and United Nations Convention on the Law of the Sea	45-222-2018	2000	---
14	Montreux Convention	---	2000	---
15	Turkish Search and Rescue Regulations	---	2002	---

1. ANNOUNCEMENTS

NEW NAUTICAL PUBLICATIONS :

Nautical Publication Name : Reprint Date : Withdrawn Nautical Publication:

NEW EDITIONS :

Nautical Publication Name : Edition Date: Withdrawn Nautical Publication:

REPRINT NAUTICAL PUBLICATIONS :

Nautical Publication Name : Reprint Date : Latest NtM No:

WITHDRAWN NAUTICAL PUBLICATIONS :

Nautical Publication Name : Edition Date:

2. AMENDMENTS :

NtM No:

The warnings below include the NAVIGATIONAL WARNINGS promulgated by ONHO with a NAVTEX number by 28 JULY 2020, 0600Z.

2017 SERIES**0823. MEDITERRANEAN SEA**

Turkish Units participating Operation Mediterranean Shield in the Eastern Mediterranean are conducting maritime security operations to provide the safe and secure movement of vessels at sea and to deter terrorism. If contacted by Turkish units your cooperation and assistance in answering questions would be very much appreciated. Please report any suspicious activity or information to Turkish warships or to the Turkish Naval Forces Command operation center 90 312 403 2222/3093 or email to denkom.harekatmrk@dzkk.tsk.tr. Help us to help you. Thank you.

0824. BLACK SEA

Turkish units participating Operation Black Sea Harmony in the Black Sea are conducting maritime security operations to provide for the safe and secure movement of vessels at sea. If contacted by Turkish Units your cooperation and assistance in answering questions would be very much appreciated. Please report any suspicious activity or information to Turkish warships or to the Turkish Navy Maritime Operation Center 90 312 403 2222/3093 or e-mail to denkom.harekatmrk@dzkk.tsk.tr. Help us to help you. Thanks for your cooperation.

0878. BLACK SEA

Light marking buoy 41° 02'.82N, 040° 29'.98E off station. Caution advised.

2018 SERIES**0857. MEDITERRANEAN SEA**

1. NAVTEX messages promulgated in Black Sea, Aegean Sea and Mediterranean by Turkish NAVTEX stations are legal and comply with international law. Turkish NAVTEX stations will continue to promulgate NAVTEX messages in Black Sea, Aegean Sea and Mediterranean, for the safety of mariners.

2. It is worth to mention that the "CYPRUS" mentioned in Larnaca NAVWARN number 285/18 is not the original partnership state Established in 1960. Therefore, TURKEY declares that the term of "CYPRUS" neither amounts to any form of recognition of the Greek Cypriot Administration nor prejudice TURKEY's rights and obligations emanating from the Treaty of Guarantee and the Treaty of Establishment of 1960.

0980. SEA OF MARMARA

Underwater operations, from 04 OCT 18 until further notice in area bounded by;

40° 57'.87N, 027° 44'.40E
40° 57'.93N, 027° 44'.75E
41° 00'.70N, 027° 43'.90E
41° 00'.65N, 027° 43'.53E

Caution advised.

0982. AEGEAN SEA

Bostanlı Telekom light buoy no.2 in position 38° 26'.69N, 027° 05'.78E damaged. Caution advised.

2019 SERIES**0380. AEGEAN SEA**

Special light buoy in position 38° 27'.23N, 026° 44'.43E half sunken. Caution advised.

0416. SEA OF MARMARA

Shoal light buoy Established in position 40° 47'.70N, 029° 15'.30E. Caution advised.

0417. SEA OF MARMARA

Shoal light buoy in position 40° 47'.70N, 029° 15'.30E unlit. Caution advised.

1043. SEA OF MARMARA

Special mark light buoy in position 40° 56'.80N, 028° 48'.90E unlit. Caution advised.

1110. AEGEAN SEA

Dredging operations, between 03 OCT 19 - 01 MAR 21 in area bounded by;

38° 25'.44N, 027° 01'.33E

38° 25'.48N, 027° 01'.83E

38° 25'.52N, 027° 02'.13E

38° 25'.62N, 027° 02'.65E

38° 25'.70N, 027° 02'.80E

38° 25'.81N, 027° 02'.93E

Wide berth requested.

1343. MEDITERRANEAN SEA

Çevlik fishing shelter main breakwater light in position 36° 07'.62N, 035° 54'.70E unlit. Caution advised.

1405. AEGEAN SEA

Karşıyaka Shallow light buoy 38° 26'.79N, 027° 06'.87E temporarily removed. Caution advised.

1406. MEDITERRANEAN SEA

Turnalı Rock light buoy in position 36° 46'.40N, 028° 23'.75E temporarily removed. Caution advised.

1447. SEA OF MARMARA

Silivri main breakwater light, moved from 41° 01'.41N, 029° 00'.23E to 41° 04'.37N, 028° 14'.30E.

Caution advised.

1448. STRAIT OF İSTANBUL

Umurbank west light buoy in position 41° 09'.06N, 029° 03'.85E and Umurbank west 2nd light buoy in position 41° 08'.77N, 029° 03'.96E unreliable.

Caution advised.

1545. SEA OF MARMARA

Discharge pipeline light buoy in position 40° 25'.80N, 029° 07'.98E off station. Caution advised.

2020 SERIES**0008. SEA OF MARMARA**

Special mark light buoy in position 40° 58'.28N, 027° 44'.29E off station. Caution advised.

0013. MEDITERRANEAN SEA

Firing exercise, from 030001Z JAN 20 to 312059Z DEC 20 within 0,6NM of 36° 23'.85N, 035° 10'.78E. Caution advised

0032. AEGEAN SEA

Firing exercise,

- (1) 22-24 JAN 20 from 0500Z to 1600Z,
- (2) 27-28 JAN 20 from 0500Z to 1600Z
- (3) 29 JAN 20 from 1001Z to 1600Z
- (4) 30-31 JAN 20 from 0500Z to 1600Z
- (5) 03 FEB 20 from 1001Z to 1600Z
- (6) 04-06 FEB 20 from 0500Z to 1600Z
- (7) 07 FEB 20 from 1001Z to 1600Z
- (8) 10-12 FEB 20 from 0500Z to 1600Z
- (9) 13 FEB 20 from 1001Z to 1600Z
- (10) 14 FEB 20 from 0500Z to 1600Z
- (11) 17-19 FEB 20 from 0500Z to 1600Z
- (12) 20 FEB 20 from 1001Z to 1600Z
- (13) 21 FEB 20-22 APR 20 from 0500Z to 1600Z
- (14) 24 APR 20 from 0500Z to 1600Z
- (15) 27-30 APR 20 from 0500Z to 1600Z
- (16) 04-12 MAY 20 from 0500Z to 1600Z
- (17) 13 MAY 20 from 0500Z to 1329Z
- (18) 13 MAY 20 from 1431Z to 1600Z
- (19) 14-15 MAY 20 from 1031Z to 1600Z
- (20) 18 MAY 20 from 0500Z to 1600Z
- (21) 20-22 MAY 20 from 0500Z to 1600Z
- (22) 27 MAY 20-14 JUL 20 from 0500Z to 1600Z
- (23) 16-29 JUL 20 from 0500Z to 1600Z
- (24) 04-28 AUG 20 from 0500Z to 1600Z
- (25) 31 AUG 20-27 OCT 20 from 0500Z to 1600Z
- (26) 30 OCT 20 from 0500Z to 1600Z
- (27) 02-06 NOV 20 from 0500Z to 1600Z
- (28) 09 NOV 20 from 0500Z to 1600Z
- (29) 11 NOV 20-31 DEC 20 from 0500Z to 1600Z

excluding weekends in area bounded by;

40°35'.00N, 024°58'.00E
40°18'.00N, 025°30'.00E
40°16'.50N, 025°39'.00E
40°07'.00N, 025°33'.00E
40°20'.00N, 024°56'.00E
40°09'.00N, 024°45'.00E
40°11'.00N, 024°33'.00E

Caution advised.

0033. AEGEAN SEA

Firing exercise,

- (1) 22 JAN 20 from 0500Z to 1600Z
- (2) 23 JAN 20 from 1001Z to 1600Z
- (3) 24 JAN 20 from 0500Z to 1600Z
- (4) 27-31 JAN 20 from 0500Z to 1600Z
- (5) 03-04 FEB 20 from 0500Z to 1600Z
- (6) 05 FEB 20 from 1001Z to 1600Z
- (7) 06-07 FEB 20 from 0500Z to 1600Z
- (8) 10-14 FEB 20 from 0500Z to 1600Z
- (9) 17 FEB 20 from 1001Z to 1600Z
- (10) 18-21 FEB 20 from 0500Z to 1600Z
- (11) 24-25 FEB 20 from 0500Z to 1600Z
- (12) 26 FEB 20 from 1001Z to 1600Z
- (13) 27 FEB 20-22 APR 20 from 0500Z to 1600Z
- (14) 24 APR 20 from 0500Z to 1600Z
- (15) 27-30 APR 20 from 0500Z to 1600Z
- (16) 04-15 MAY 20 from 0500Z to 1600Z
- (17) 18 MAY 20 from 0500Z to 1600Z
- (18) 20-22 MAY 20 from 0500Z to 1600Z
- (19) 27 MAY 20-14 JUL 20 from 0500Z to 1600Z
- (20) 16-29 JUL 20 from 0500Z to 1600Z

- (21) 04-28 AUG 20 from 0500Z to 1600Z
- (22) 31 AUG 20-27 OCT 20 from 0500Z to 1600Z
- (23) 30 OCT 20 from 0500Z to 1600Z
- (24) 02-06 NOV 20 from 0500Z to 1600Z
- (25) 09 NOV 20 from 0500Z to 1600Z
- (26) 11 NOV 20-31 DEC 20 from 0500Z to 1600Z

excluding weekends in area bounded by;

37° 24'.00N, 026° 00'.00E
37° 24'.00N, 026° 04'.00E
37° 27'.00N, 026° 17'.00E
37° 08'.50N, 026° 27'.50E
37° 05'.00N, 026° 09'.00E

Caution advised.

0034. AEGEAN SEA

Firing exercise,

- (1) 22-24 JAN 20 from 0500Z to 1600Z
- (2) 27-28 JAN 20 from 0500Z to 1600Z
- (3) 29 JAN 20 from 1001Z to 1600Z
- (4) 30-31 JAN 20 from 0500Z to 1600Z
- (5) 03-05 FEB 20 from 0500Z to 1600Z
- (6) 06 FEB 20 from 1001Z to 1600Z
- (7) 07 FEB 20 from 0500Z to 1600Z
- (8) 10-11 FEB 20 from 0500Z to 1600Z
- (9) 12 FEB 20 from 1001Z to 1600Z
- (10) 13-14 FEB 20 from 0500Z to 1600Z
- (11) 17-18 FEB 20 from 0500Z to 1600Z
- (12) 19 FEB 20 from 1001Z to 1600Z
- (13) 20-21 FEB 20 from 0500Z to 1600Z
- (14) 24-25 FEB 20 from 0500Z to 1600Z
- (15) 26 FEB 20 from 1001Z to 1600Z
- (16) 27 FEB 20 from 0500Z to 1600Z
- (17) 28 FEB 20 from 1001Z to 1600Z
- (18) 02 MAR 20-22 APR 20 from 0500Z to 1600Z
- (19) 24 APR 20 from 0500Z to 1600Z
- (20) 27-30 APR 20 from 0500Z to 1600Z
- (21) 04-13 MAY 20 from 0500Z to 1600Z
- (22) 14-15 MAY 20 from 1031Z to 1600Z
- (23) 18 MAY 20 from 0500Z to 1600Z
- (24) 20-22 MAY 20 from 0500Z to 1600Z
- (25) 27 MAY 20-14 JUL 20 from 0500Z to 1600Z
- (26) 16-29 JUL 20 from 0500Z to 1600Z
- (27) 04-28 AUG 20 from 0500Z to 1600Z
- (28) 31 AUG 20-27 OCT 20 from 0500Z to 1600Z
- (29) 30 OCT 20 from 0500Z to 1600Z
- (30) 02-06 NOV 20 from 0500Z to 1600Z
- (31) 09 NOV 20 from 0500Z to 1600Z
- (32) 11 NOV 20-31 DEC 20 from 0500Z to 1600Z

excluding weekends in area bounded by;

39° 14'.00N, 024° 40'.00E
39° 20'.00N, 024° 58'.00E
39° 00'.00N, 025° 10'.00E
38° 54'.00N, 024° 52'.00E

Caution advised.

0266. MEDITERRANEAN SEA

Floating discharging pipe reported 1300 meters long in vicinity of 36° 28'.55N, 032° 05'.45E at 110848Z FEB 20.

Caution advised.

0285. BLACK SEA

Dangerous wreck reported in position 41° 12'.95N, 029° 23'.23E at 130600Z FEB 20. Caution advised.

0323. AEGEAN SEA

Yeniköy Fisher Shelter main breakwater light in position, 39° 56'.67N, 026° 09'.65E temporarily removed. Caution advised.

0390. BLACK SEA

Shallow waters reported at the secondary breakwaters side of the İnebolu harbor entrance. All ships approaching and leaving the harbor are requested to keep the median line and to contact harbour directorate. Caution advised.

0489. AEGEAN SEA

Behramkale Starboard Light in Position 39° 29'.13N, 026° 20'.36E unlit. Caution advised.

0490. AEGEAN SEA

İskele Port light in position 39° 29'.13N, 026° 20'.33E unlit. Caution advised.

0505. AEGEAN SEA

Special light buoy in position 36° 46'.40N, 027° 37'.12E off station. Caution advised.

0580. AEGEAN SEA

Notice to all mariners. Greece has repeatedly endangered lives of the mariners in the Aegean Sea with practices contrary to international law. Therefore NAVTEX number 20051/20 is still effective and valid. Turkish navy and coast Guard stand ready to protect life at Sea, safeguard the freedom of navigation and prevent any illegal activity of Greek Coast Guard at Sea. İzmir and Antalya NAVTEX stations will continue to promulgate NAVTEX messages for the sake of navigational safety.

Caution advised.

0668. SEA OF MARMARA

Special light buoy in position, 40° 48'.57N, 029° 17'.23E unlit. Caution advised.

0669. SEA OF MARMARA

Special light buoy in position, 40° 48'.45N, 029° 17'.09E unlit. Caution advised.

0692. MEDITERRANEAN SEA

Mersin Harbour no:3. Quay head light in position, 36° 47'.67N, 034° 38'.27E unlit. Caution advised.

0698. MEDITERRANEAN SEA

Excavation soil dumping until 31 DEC 20 in area bounded by;

36° 44'.47N, 036° 01'.35E

36° 45'.40N, 036° 02'.82E

36° 43'.57N, 036° 04'.45E

36° 42'.57N, 036° 02'.82E

Caution advised.

0730. MEDITERRANEAN SEA

Tavşanada buoy 36° 40'.36N, 029° 01'.35E is temporarily removed. Caution advised.

0743. MEDITERRANEAN SEA

Floating 4 mt pipe reported on Sea surface in vicinity of 36° 41'.74N, 031° 35'.19E at 120728Z MAY 20. Caution advised.

0874. MEDITERRANEAN SEA

Underwater operation, by SKANDI SEVEN between 20 JUN-30 NOV 20 along the line joining the positions below.

36° 01'.76N, 032° 48'.71E

35° 59'.10N, 032° 49'.00E

35° 46'.60N, 032° 56'.00E

35° 23'.60N, 033° 05'.00E

35° 21'.17N, 033° 05'.10E

Wide berth requested.

0877. MEDITERRANEAN SEA

1. The "CYPRUS" mentioned in Larnaca NAVWARN number MA11-233/20 is not the original partnership state Established in 1960.

2. Therefore, Turkey declares that the term of "CYPRUS" neither amount to any form of recognition of the Greek Cypriot Administration nor prejudice Turkey's rights and obligations emanating from the Treaty of Guarantee and the Treaty of Establishment of 1960.

3 The efforts to legitimize illegal claims of the Greek Cypriot Administration through Larnaca NAVWARN MA11-233/20 are null and neither was nor will be accepted by Turkey.

4. Turkey will continue to promulgate NAVTEX messages for safety of mariners.

0917. AEGEAN SEA

Naval trainings, from 040500Z JUL 20 to 312059Z JUL 20 within 1 NM Radius of 36° 55'.40N, 028° 09'.55E.

Caution advised.

0925. STRAIT OF İSTANBUL

Dangerous wreck reported in position 41° 04'.73N, 029° 02'.97E at 042058Z JUL 20. Caution advised.

0934. BLACK SEA

Drilling operations, by FATİH, KORKUT, ALTAN and SANCAR between 10 JUL-07 NOV 20 in TUNA-1 area bounded by;

42° 49'.32N, 031° 15'.98E

42° 51'.33N, 031° 15'.92E

42° 51'.37N, 031° 18'.65E

42° 49'.37N, 031° 18'.70E

10NM. Wide berth requested.

0950. MEDITERRANEAN SEA

1. Drilling operations, by YAVUZ, ERTUGRUL BEY, OSMAN BEY and ORHAN BEY between 18 JUL-18 AUG 20 in area bounded by;

34° 06'.13N, 031° 45'.73E

34° 06'.13N, 031° 57'.80E

33° 56'.18N, 031° 57'.80E

33° 56'.18N, 031° 45'.73E

Wide berth requested.

2. All vessels are strongly advised not to enter the this area.

0951. MEDITERRANEAN SEA

1. Unauthorized station has broadcasted NAVTEX message number . MA38-259/20 in Turkish NAVTEX service area. Antalya NAVTEX station has the authority to broadcast NAVTEX messages in the area.
2. Antalya Turk Radio NAVTEX number. FA03-0950/20 is still valid and effective. Antalya station will continue to promulgate NAVTEX messages for safety of mariners.
3. Additionally, the "CYPRUS" mentioned in Larnaca NAVWARN number. MA38-259/20 is not the original partnership state Established in 1960.
4. Therefore, Turkey declares that the term of "CYPRUS" neither amount to any form of recognition of the Greek Cypriot Administration nor prejudice Turkey's rights and obligations emanating from the Treaty of Guarantee and the Treaty of Establishment of 1960.
5. The efforts to legitimize illegal claims of the greek Cypriot Administration through Larnaca NAVWARN number. MA38-259/20 is null and neither was nor will be accepted by Turkey.

0952. BLACK SEA

Çayeli Fisher shelter main breakwater light buoy in position 41° 05'.55N, 040° 43'.38E off station. Caution advised.

0955. MEDITERRANEAN SEA

1. The "CYPRUS" mentioned in Larnaca NAVWARN number MA39-260/20 is not the original partnership state Established in 1960.
2. Therefore, Turkey declares that the term of "CYPRUS" neither amount to any form of recognition of the Greek Cypriot Administration nor prejudice Turkey's rights and obligations emanating from the Treaty of Guarantee and the Treaty of Establishment of 1960.
3. The efforts to legitimize illegal claims of the Greek Cypriot Administration through Larnaca NAVWARN number MA39-260/20 are null and neither was nor will be accepted by Turkey.
4. Unauthorized station has broadcasted Larnaca NAVWARN MA39-260/20 message. Larnaca NAVWARN MA39-260/20 is null and void.

0957. BLACK SEA

Firing exercise, between 22-24 AND 27-31 JUL 20 from 0730Z to 1400Z in BARBAROS area bounded by;

42° 44'.97N, 032° 48'.62E
42° 44'.53N, 033° 54'.42E
42° 40'.50N, 034° 08'.82E
42° 24'.95N, 034° 06'.55E
42° 34'.55N, 032° 47'.65E

Caution advised.

0960. STRAIT OF ISTANBUL

1. Underwater cable operation, by STORM KNIGHT between 17-31 JUL 20 between in coordinates:

41° 01'.56N, 029° 00'.64E
41° 01'.93N, 028° 59'.46E

Wide berth requested.

0966. SEA OF MARMARA

İmralı Island Değirmen Burnu light in position 40° 33'.41N, 028° 32'.99E unlit. Caution advised.

0970. AEGEAN SEA

Firing exercise, between 20-23 and 27-29 JUL 20 from 0500Z to 1200Z in area bounded by;

38° 45'.00N, 025° 21'.00E
38° 45'.00N, 024° 52'.00E
38° 18'.00N, 024° 52'.00E
38° 18'.00N, 025° 21'.00E

Caution advised.

0977. MEDITERRANEAN SEA

Seismic survey, by R/V ORUÇ REİS, ATAMAN and CENGİZ HAN between 21 JUL-02 AUG 20 in area bounded by;

33° 55'.22N, 027° 59'.83E
34° 58'.25N, 030° 31'.50E
34° 18'.18N, 030° 54'.52E
34° 17'.03N, 030° 06'.12E
33° 49'.13N, 030° 06'.38E
33° 40'.95N, 028° 46'.62E
33° 47'.37N, 028° 20'.27E
33° 52'.98N, 027° 59'.97E

6 NM berth requested.

0978. MEDITERRANEAN SEA

1. Unauthorized station has broadcasted NAVTEX message number . MA46-266/20 in Turkish NAVTEX service area. Antalya NAVTEX station has the authority to broadcast NAVTEX messages in the area.

2. Antalya Turk Radio NAVTEX number. FA10-0977/20 is still valid and effective. Antalya station will continue to promulgate NAVTEX messages for safety of mariners.

3. Additionally, the "CYPRUS" mentioned in Larnaca NAVWARN number. MA46-266/20 is not the original partnership state Established in 1960.

4. Therefore, Turkey declares that the term of "CYPRUS" neither amount to any form of recognition of the Greek Cypriot Administration nor prejudice Turkey's rights and obligations emanating from the Treaty of Guarantee and the Treaty of Establishment of 1960.

5. The efforts to legitimize illegal claims of the greek Cypriot Administration through Larnaca NAVWARN number. MA46-266/20 is null and neither was nor will be accepted by Turkey.

0979. MEDITERRANEAN SEA

1. Turkish flagged R/V ORUÇ REİS, ATAMAN and CENGİZ HAN are conducting seismic survey in Turkey's continental shelf on behalf of republic of Turkey in accordance with international law.

2. Unauthorized station has broadcasted NAVTEX message number HA90-405/20 in Turkish NAVTEX service area. Antalya NAVTEX station has the authority to broadcast NAVTEX messages in the area.

3. Antalya Turk Radio NAVTEX number. FA10-0977/20 is still valid and effective. Antalya station will continue to promulgate NAVTEX messages for safety of mariners.

0981. SEA OF MARMARA

Dangerous wreck reported in position 40° 55'.88N, 029° 06'.28E at 222141Z JUL 20. Caution advised.

0982. MEDITERRANEAN SEA

Navy rocket test firings, on 18 AUG 20 from 0600Z to 1500Z will take place in area bounded by the following coordinates:

35° 37'.00N, 030° 00'.00E
35° 37'.00N, 030° 31'.00E
35° 16'.00N, 030° 31'.00E
35° 16'.00N, 030° 00'.00E

This area is very dangerous to navigation.

0983. AEGEAN SEA

Floating cable reported 39° 33'.20N, 026° 38'.24E at 231817Z JUL 20. Caution advised.

0984. MEDITERRANEAN SEA

1. AREA-A in Larnaca Radio NAVTEX message number MA49-269/20, falls within Turkish NAVTEX service area.

2. Larnaca NAVWARN MA49-269/20 is null and void. Antalya NAVTEX station has the authority to broadcast NAVTEX messages in the area.

0986. BLACK SEA

Gunnery exercise, on 29 JUL 20 from 1100Z to 1300Z in area bounded by;

TRABZON AREA

42° 05'.00N, 039° 15'.00E

41° 58'.00N, 039° 53'.00E

41° 44'.00N, 039° 49'.00E

41° 51'.30N, 039° 11'.30E

Caution advised.

0987. BLACK SEA

Search and rescue (SAR) exercise, on 30 JUL 20 from 0700Z to 0900Z in area bounded by;

EŞKİNA AREA

42° 07'.50N, 037° 05'.00E

42° 07'.50N, 037° 50'.00E

41° 45'.00N, 037° 50'.00E

41° 45'.00N, 037° 05'.00E

Caution advised.

0989. AEGEAN SEA

Gunnery exercise, between 27-29 JUL 20 from 0300Z to 1700Z in area bounded by;

40° 22'.04N, 026° 20'.02E

40° 35'.00N, 026° 51'.00E

40° 38'.59N, 026° 48'.59E

40° 35'.49N, 026° 20'.02E

Caution advised.

0990. AEGEAN SEA

Gunnery exercise, between 27-29 JUL 20 from 0300Z to 1700Z in area bounded by;

40° 19'.13N, 026° 13'.10E (*Shore*)

40° 19'.13N, 026° 01'.98E

40° 36'.17N, 026° 01'.98E

40° 35'.60N, 026° 04'.70E (*Shore*)

40° 35'.75N, 026° 20'.00E (*Shore*)

40° 22'.00N, 026° 20'.00E (*Shore*)

Caution advised.

0991. MEDITERRANEAN SEA

Irakleio Radio NAVTEX message number HA81-413/20 and NAVWARN 1089/2020 are violation of demilitarized status of castellorizo Island in accordance with the 1947 Paris peace Treaty.

0995. AEGEAN SEA

Naval trainings, from 010500Z 20 to 152059Z AUG 20 within 1NM radius of 36° 55'.40N, 028° 09'.55E.

Caution advised.

Part 4 includes the NAVIGATIONAL WARNINGS currently in force submitted to NAVAREA III Area Coordinator by 28 JULY 2020, 0600Z. Coastal Warnings submitted to NAVAREA III Area coordinator are not included in this section in order to avoid duplication. They are included in Part 3 with a National NAVTEX number.

2019 SERIES**0029. STRAIT OF KERCH**

1- Bombshells WGS-84 Datum

A)in 45° 10'.92N, 036° 36'.83E

B)in 45° 11'.03N, 036° 36'.60E

2- Bombshells in 45° 14'.20N, 036° 35'.30E

3- Aerial bomb in 45° 19'.32N, 036° 33'.77E WGS-84 Datum.

0537. MEDITERRANEAN SEA

Anchoring temporarily prohibited in position 37° 17'.64N, 009° 58'.10E

0886. BLACK SEA

Restricted area, Established bounded by:

43° 23'.08N, 039° 00'.36E

43° 14'.42N, 040° 48'.54E

43° 12'.02N, 040° 00'.24E

43° 05'.42N, 040° 04'.24E

43° 02'.00N, 040° 09'.00E

42° 59'.06N, 040° 14'.48E

42° 58'.06N, 040° 23'.36E

42° 55'.30N, 040° 28'.48E

42° 54'.36N, 040° 35'.12E

42° 54'.00N, 040° 43'.48E

42° 52'.24N, 040° 46'.00E

42° 49'.00N, 040° 51'.30E

42° 43'.24N, 040° 55'.00E

42° 39'.24N, 040° 59'.36E

42° 37'.24N, 041° 05'.24E

42° 36'.24N, 041° 13'.00E

42° 35'.24N, 041° 15'.18E

42° 31'.06N, 041° 17'.00E

42° 23'.07N, 041° 18'.23E

42° 24'.30N, 041° 33'.23E

1494. IONIAN SEA

Aircrafts firing exercises,

I) Sunrise to sunset every Monday

II) Sunrise to 2100Z every Tuesday, Wednesday and Thursday

III) Sunrise to 1000Z every Friday from 01 JAN 20 to 31 DEC 20.in area bounded by:

36° 48'.00N, 021° 40'.00E

36° 48'.00N, 021° 50'.00E

36° 42'.00N, 021° 54'.00E

36° 31'.00N, 022° 13'.00E

36° 21'.50N, 022° 04'.50E

36° 36'.00N, 021° 40'.00E

1495. AEGEAN SEA

Firing practice missile and gun

I)0530Z to Sunset.every Wednesday, Thursday, Friday and Saturday, from 01 JAN 20 to 31 DEC 20

II) 01 APR 20 to 31 OCT 20 will not be activated on Saturday unless notified by appropriate NAVWARN in area bounded by:

36° 18'.00N, 024° 07'.00E
 36° 18'.00N, 025° 59'.00E
 36° 25'.00N, 026° 12'.00E
 36° 16'.00N, 026° 40'.00E
 35° 36'.00N, 026° 41'.00E
 35° 31'.00N, 024° 11'.00E
 35° 36'.00N, 024° 07'.00E

III) Target dropping zones:

R1: Circle of 1000 metres radius centred on : 35° 32'.00N, 024° 13'.00E

R2: Circle of 1000 metres radius centred on : 35° 28'.00N, 002° 11'.75E

Transiting vessels keep watch "NAMFI CONTROL" on VHF CH 12/16.

1496. IONIAN SEA

Aircrafts firing exercises as follows:

A) Sunrise to sunset every Monday

B) Sunrise to 2100Z every Tuesday, Wednesday and Thursday

C) Sunrise to 1000Z every Friday.

D) Except Saturdays, Sundays and national Holidays from 01 JAN 20 to 31 DEC 20 in area bounded by.

36° 48'N, 021° 40'E
 36° 48'N, 021° 50'E
 36° 40'N, 021° 50'E
 36° 40'N, 021° 40'E

1497. AEGEAN SEA

Firing practice ships and aircrafts as follows: 0500Z till 1500Z daily from 01 JAN 20 to 31 DEC 20 except Friday , Saturday and national Holidays, in area bounded by :

39° 46'.00N, 023° 40'.00E
 40° 00'.50N, 024° 18'.00E
 39° 43'.00N, 024° 31'.00E
 39° 26'.00N, 023° 53'.00E

1498. IONIAN SEA

Firing practice area. Aircrafts from 01 JAN 20 to 31 DEC 20 as follows:(Except Friday, Saturday and national Holidays)

I) From 0500 to 2100Z, Monday to Thursday.

II) From 0500 to 1300Z every Friday

II)Except Saturdays, Sundays and national Holidays. In area bounded by.

37° 48'.00N, 021° 05'.00E
 37° 48'.00N, 021° 17'.00E
 37° 31'.00N, 021° 20'.00E
 37° 31'.83N, 021° 08'.00E

1499. AEGEAN SEA

Firing practice ships and aircrafts sunrise to sunset daily from 01 JAN 20 thru 31 DEC 20, in the area bounded by:

38° 02'.00N, 024° 52'.00E
 38° 16'.00N, 025° 21'.00E
 37° 46'.00N, 025° 49'.00E
 37° 34'.00N, 025° 23'.00E
 37° 42'.00N, 025° 01'.00E
 38° 00'.00N, 024° 52'.00E

2020 SERIES

0002. MEDITERRANEAN SEA

Firing exercises, 01 JAN 20 until 31 DEC 20, in area bounded by, dangerous to navigation.

Parallels: 037° 45'.00N, 038° 00'.00N

Meridians: 010° 15'.00E, 010° 30'.00E

0003. MEDITERRANEAN SEA

Firing exercises, 01 JAN 20 until 31 DEC 20, in area bounded by; dangerous to navigation.

Parallels: 035° 30'.00N, 035° 40'.00N

Meridians: 011° 30'.00E, 011° 50'.00E

0068. MEDITERRANEAN SEA

"LA GARDE" NAVTEX station off air, until further notice. Navigators can find useful information (in french) on the following links: meteo:

0450. MEDITERRANEAN SEA

1-All foreign and leisure ship and boats are prohibited to enter Tunisian fishing ports to prevent the spread corona virus disease.

2- All foreign ships and boats will be automatically put in quarantine in approaches of ports, and in case of emergency contact the Tunisian Coast Guard and Port Authorities.

0649. MEDITERRANEAN SEA

1. Operation Sea Guardian (OSG), NATO's Standing Maritime Security Operation in The Mediterranean Sea, in progress until further notice. OSG is aimed at working with Mediterranean stakeholders to deter and counter terrorism and mitigate the risks of other threads to maritime security.

2. Merchant ships are requested to participate in the voluntary reporting scheme defined in maritime security chart Q6110 and review the NATO shipping centre webpage (www.shipping.nato.int) For additional guidance on reporting suspicious incidents, including electronic interference.

3. Please report any suspicious activity or information to NATO warships, or the NATO shipping centre at phone number 0044 1923 956574, or via email to [info \(at\) shipping \(DOT\) NATO \(DOT\) int](mailto:info@shipping.dot.nato.int).

0708. MEDITERRANEAN SEA

1. The European union Established and Launched eunavfor med operation irini as an European union military crisis management operation to contribute to preventing arms trafficking from/to Libya.

2. From 01.04.2020 until 31.03.2021 merchant ships transiting in the central Mediterranean Sea could be called on VHF (first call on ch 16) and asked to provide information about their activities: All vessels are requested to keep a sharp watch and ensure cooperation to Eunavformed Military assets operating under the European union flag or in support to operation irini.

3. Operation irini aoo is defined by the following points (DMS), limited southbound by Libyan ttw:

37° 02'.53N, 011° 30'.00 E

37° 02'.43N, 013° 28'.45 E

36° 30'.00N, 014° 50'.00 E

36° 30'.00N, 019° 00'.00 E

34° 00'.00N, 024° 10'.00 E

32° 10'.00N, 024° 57'.42 E

33° 30'.16N, 011° 30'.00 E

34° 20'.00N, 011° 30'.00 E

34° 20'.00N, 012° 10'.00 E

35° 05'.00N, 012° 10'.00 E

35° 25'.00N, 011° 30'.00 E

0720. MEDITERRANEAN SEA

West Coast of Algeria, Charts N:1203. The light house of Flat Island in 35° 46'.30N, 000° 54'.00W unlit.

Caution advised.

0740. MEDITERRANEAN SEA

Drillship tugsten explorer in position: 33°58N, 035°34E
500M widw berth required.

0789. AEGEAN SEA

Firing exercise as follow:

27 MAY 20-14 JUL 20 from 0500Z to 1600Z, 16-29 JUL 20 from 0500Z to 1600Z, 04-28 AUG 20 from 0500Z to 1600Z,
31 AUG 20-27 OCT 20 from 0500Z to 1600Z, 30 OCT 20 from 0500Z to 1600Z, 02-06 NOV 20 from 0500Z to 1600Z,
09 NOV 20 from 0500Z to 1600Z, 11 NOV 20-31 DEC 20 from 0500Z to 1600Z, excluding weekends in area bounded
by;

37° 24'.00N, 026° 00'.00E
37° 24'.00N, 026° 04'.00E
37° 27'.00N, 026° 17'.00E
37° 08'.50N, 026° 27'.50E
37° 05'.00N, 026° 09'.00E

Caution advised.

0793. AEGEAN SEA

Firing exercises as follow:

27 MAY 20-14 JUL 20 from 0500Z to 1600Z, 16-29 JUL 20 from 0500Z to 1600Z, 04-28 AUG 20 from 0500Z to 1600Z,
31 AUG 20-27 OCT 20 from 0500Z to 1600Z, 30 OCT 20 from 0500Z to 1600Z, 02-06 NOV 20 from 0500Z to 1600Z,
09 NOV 20 from 0500Z to 1600Z, 11 NOV 20-31 DEC 20 from 0500Z to 1600Z
excluding weekends in area bounded by;

40° 35'.00N, 024° 58'.00E
40° 18'.00N, 025° 30'.00E
40° 16'.50N, 025° 39'.00E
40° 07'.00N, 025° 33'.00E
40° 20'.00N, 024° 56'.00E
40° 09'.00N, 024° 45'.00E
40° 11'.00N, 024° 33'.00E

Caution advised.

0801. AEGEAN SEA

Firing exercise, as follows:

27 MAY 20-14 JUL 20 from 0500Z to 1600Z, 16-29 JUL 20 from 0500Z to 1600Z, 04-28 AUG 20 from 0500Z to 1600Z,
31 AUG 20-27 OCT 20 from 0500Z to 1600Z, 30 OCT20, from 0500Z to 1600Z, 02-06 NOV 20, from 0500Z to 1600Z,
09 NOV 20, from 0500Z to 1600Z, 11 NOV20-31 DEC 20 from 0500Z to 1600Z in area bounded by:

39° 14'.00N, 024° 40'.00E
39° 20'.00N, 024° 58'.00E
39° 00'.00N, 025° 10'.00E
38° 54'.00N, 024° 52'.00E

Caution Advised.

0833. MEDITERRANEAN SEA

Lighthouse Of Bengut Cape (DELLYS) Cape in position 36° 55'.30N, 003° 53'.60E unlit.

0847. BLACK SEA

Naval training from 010000Z JUN 20 to 010000Z SEP 20 in area bounded by:

45° 31'.40N, 030° 20'.60E

45° 31'.40N, 030° 35'.40E
44° 59'.20N, 030° 35'.40E
45° 07'.00N, 030° 04'.00E
45° 14'.20N, 030° 05'.20E
Navigation dangerous.

0865. AEGEAN SEA

Activation of Kriti firing practice area. Sector C missile and gun firing as follow :
0530Z to sunset. Every wed, thu, fri and sat from 01 JAN 20 to 31 DEC 20 01 APR 20 to 31 OCT 20 Sector "C" will not be activated on Saturday unless notified by appropriate NAVWARN in area bounded by:

36° 18'.00N, 024° 07'.00E
36° 18'.00N, 025° 59'.00E
36° 25'.00N, 026° 12'.00E
36° 16'.00N, 026° 40'.00E
35° 36'.00N, 026° 41'.00E
35° 31'.00N, 024° 11'.00E
35° 36'.00N, 024° 07'.00E

III) Target dropping zones:

A: Circle of 1000 metres radius centred on 35° 35'.00N, 024° 13'.00E
B: Circle of 1000 metres radius centred on 35° 36'.30N, 024° 10'.00E

Transitting vessels keep watch "NAMFI CONTROL" on VHF CH 12/16

0914. BLACK SEA

Hydrografic activities by ship "ODISEI", from 17 JUN 20 thru 31 DEC 20 in area bounded by:

44° 01'.159N, 028° 39'.602E
44° 01'.217N, 028° 39'.810E
44° 01'.803N, 028° 39'.893E
44° 03'.789N, 028° 38'.787E

Wide berth requested

0921. BLACK SEA

Underwater unmarked SELF-CONTAINED buoy station Established in 45° 38'.7N, 032° 14'.0E thru 15 AUG 20

0932. MEDITERRANEAN SEA

Under water operation by "SKAND SEVEN" between 20 JUN 20-30 NOV 20 along the line joining the positions below:

36° 01'.76N, 032° 48'.71E
35° 59'.10N, 032° 49'.00E
35° 46'.60N, 032° 56'.00E
35° 23'.60N, 033° 05'.00E
36° 21'.17N, 033° 05'.10E

Wide berth requested.

0941. MEDITERRANEAN SEA

Survey operations will be conducted by the ship "ELMADANIA TG 1008" until 18 DEC 20 in area bounded by;

36° 47'.71N, 010° 17'.75E
36° 47'.61N, 010° 26'.68E
36° 45'.45N, 010° 26'.66E
36° 45'.55N, 010° 17'.70E

Coution advised, 1000 meters berth requested

0952. SEA OF AZOV

Survey operations will be conducted by the ship "FELIX" from 27 JUN 20 until 26 DEC 20 in areas bounded by:

AREA 1:

37° 18'.19N, 009° 05'.62E
37° 18'.88N, 010° 03'.61E
37° 01'.59N, 010° 00'.39E
37° 01'.47N, 009° 56'.76E

AREA 2:

36° 58'.56N 011° 05'.30E
36° 00'.60N 011° 00'.84E
36° 53'.27N 011° 00'.15E
36° 52'.21N 011° 08'.66E

AREA 3:

36° 39'.43N, 010° 56'.67E
36° 34'.37N, 011° 12'.79E
36° 27'.91N, 011° 06'.30E
36° 34'.83N, 010° 53'.56E

AREA 4:

36° 21'.75N, 010° 49'.93E
36° 14'.44N, 010° 57'.99E
36° 10'.31N, 010° 50'.57E
36° 17'.80N, 010° 44'.50E

AREA 5:

35° 55'.64N, 010° 38'.26E
35° 53'.48N, 010° 50'.84E
35° 49'.18N, 010° 50'.33E
35° 51'.08N, 010° 03'.88E

AREA 6:

35° 42'.63N, 011° 00'.10E
35° 42'.77N, 011° 00'.57E
35° 37'.88N, 011° 10'.27E
35° 35'.61N, 011° 05'.36E

AREA 7:

34° 00'.81N, 010° 54'.54E
33° 59'.67N, 011° 16'.05E
33° 29'.32N, 011° 13'.79E
33° 30'.90N, 010° 52'.17E

Caution advised, 1000 meters berth requested.

0959. BLACK SEA

Missile and gunnery firing exercises from 302100Z JUN 20 thru 312100Z JUL 20 in area bounded by:

44° 40'.00N, 032° 10'.00E
44° 48'.00N, 032° 05'.00E
45° 03'.00N, 032° 17'.00E
44° 58'.10N, 032° 31'.40E
44° 43'.80N, 032° 49'.60E
44° 36'.00N, 032° 36'.00E

Navigation temporarily dangerous.

0960. BLACK SEA

Missile and gunnery firing exercises from 302100Z JUN 20 thru 312100Z JUL 20 in area bounded by:

44° 29'.70N, 032° 19'.60E
44° 38'.20N, 032° 53'.00E
44° 27'.80N, 033° 06'.60E
44° 05'.40N, 032° 48'.40E

Navigation temporarily dangerous.

0961. BLACK SEA

Naval training missile and gunnery firing exercises, 01 thru 31 JUL 20 from 0500Z to 1700Z, except Sundays, in area bounded by:

45° 03'.5N, 036° 17'.0E
44° 57'.5N, 036° 23'.0E
44° 45'.0N, 036° 24'.0E
44° 45'.0N, 035° 50'.0E
45° 00'.0N, 035° 50'.0E

and coastline. Navigation temporarily dangerous

0962. BLACK SEA

Naval training missile and gunnery firing exercises, 01 thru 31 JUL 20 from 0500Z to 1700Z, except Sundays, in area bounded by:

45° 12'.50N, 032° 37'.80E
45° 15'.00N, 032° 39'.50E
45° 13'.00N, 032° 45'.80E
45° 11'.60N, 032° 45'.00E

Navigation temporarily dangerous.

0963. BLACK SEA

Naval training missile and gunnery firing exercises, 01 thru 31 JUL 20 from 0500Z to 1700Z, except Sundays, in area bounded by:

44° 52'.80N, 032° 54'.90E
44° 58'.00N, 033° 03'.00E
44° 51'.60N, 033° 10'.90E
44° 47'.50N, 033° 11'.00E
44° 45'.00N, 033° 05'.50E

Navigation temporarily dangerous.

0964. BLACK SEA

Naval training missile and gunnery firing exercises, 01 thru 31 JUL 20 from 0500Z to 1700Z, except Sundays, in area bounded by:

45° 42'.00N, 032° 18'.00E
45° 49'.00N, 032° 28'.00E
45° 41'.00N, 032° 43'.00E
45° 34'.00N, 032° 32'.00E

Navigation temporarily dangerous.

0965. SEA OF AZOV

Naval training missile and gunnery firing exercises, 01 thru 31 JUL 20 from 0500Z to 1700Z, except Sundays, in area bounded by:

45° 32'.40N, 036° 55'.70E
45° 48'.60N, 036° 55'.70E
45° 48'.60N, 037° 10'.00E
45° 27'.00N, 037° 10'.00E

Navigation temporarily dangerous.

0968. BLACK SEA

Naval training from 302100Z JUN 20 to 312100Z JUL 20, in area bounded by:

44° 35'.00N, 036° 33'.00E

44° 55'.00N, 036° 33'.00E

44° 58'.00N, 036° 55'.00E

44° 44'.00N, 037° 13'.00E

Caution advised.

0969. MEDITERRANEAN SEA

Research operations by R-V "ODIN FINDER" from 10 JUL 20 to 31 JUL 20, along following track:

37° 36'.84N, 011° 30'.02E

37° 36'.94N, 011° 29'.09E

37° 38'.28N, 011° 23'.02E

Vessels in vicinities keep 2 miles berth.

0970. MEDITERRANEAN SEA

Underwater works, from 01 JUL 20 to 30 AUG 20, BY O/S "VELIGER" in area bounded by:

ZONE 1

44° 14'.88N, 009° 23'.93E

44° 14'.88N, 009° 24'.24E

44° 14'.48N, 009° 24'.24E

44° 14'.48N, 009° 23'.93E

ZONE 2

44° 13'.98N, 009° 26'.47E

44° 13'.98N, 009° 26'.56E

44° 13'.90N, 009° 26'.56E

44° 13'.90N, 009° 26'.47E

Wide berth requested.

ZONE 3

44° 21'.57N, 009° 03'.85E

44° 21'.57N, 009° 03'.56E

44° 21'.53N, 009° 03'.56E

44° 21'.53N, 009° 03'.47E

ZONE 4

44° 21'.19N, 009° 06'.18E

44° 21'.19N, 009° 06'.28E

44° 21'.17N, 009° 06'.28E

44° 21'.17N, 009° 06'.18E

1005. BLACK SEA

Naval training, from 092100Z JUL 20 to 282100Z JUL 20 in areas bounded by:

AREA1

42° 40'.0N, 028° 29'.0E
42° 42'.5N, 028° 29'.0E
43° 08'.0N, 029° 22'.0E
42° 40'.0N, 029° 22'.0E

AREA2

43° 40'.0N, 029° 09'.0E
44° 04'.0N, 029° 28'.0E
44° 04'.0N, 030° 15'.0E
43° 40'.0N, 030° 15'.0E

Navigation temporarily dangerous.

1014. BLACK SEA

Naval training, from 142100Z JUL 20 to 292100Z JUL 20 in areas bounded by:

AREA1

43° 30'N, 031° 00'E
44° 30'N, 031° 00'E
44° 30'N, 032° 00'E
43° 30'N, 032° 00'E

AREA2

44° 00'N, 032° 15'E
45° 06'N, 032° 04'E
45° 15'N, 032° 15'E
44° 13'N, 033° 46'E
44° 00'N, 033° 45'E

AREA3

45° 13'N, 030° 46'E
45° 56'N, 030° 54'E
45° 56'N, 031° 26'E
45° 13'N, 032° 10'E
45° 18'N, 032° 12'E
45° 56'N, 031° 34'E
45° 53'N, 032° 17'E

Navigation temporarily dangerous.

1015. BLACK SEA

Naval training, from 120800Z JUL 20 to 101800Z AUG 20 in areas bounded by:

A.

45° 36'.00N, 031° 33'.00E
45° 44'.50N, 031° 33'.00E
45° 45'.30N, 032° 01'.00E
45° 36'.00N, 032° 01'.00E

B.

45° 11'.00N, 031° 34'.00E
45° 24'.00N, 031° 34'.00E
45° 24'.00N, 032° 00'.00E
45° 11'.00N, 032° 00'.00E

Navigation temporarily dangerous

1016. SEA OF AZOV

Naval training, from 142100Z JUL 20 to 292100Z JUL 20 in areas bounded by:

A.	B.
45° 36'.00N, 035° 39'.00E	45° 36'.00N, 036° 50'.00E
45° 56'.00N, 035° 39'.00E	45° 17'.00N, 036° 52'.00E
45° 14'.00N, 036° 39'.00E	45° 26'.00N, 037° 22'.00E
45° 36'.00N, 036° 36'.00E	45° 35'.00N, 037° 22'.00E

Navigation temporarily dangerous.

1025. MEDITERRANEAN SEA

Geophysical explorations by the ship "LIGHT HOUSE SPA" until 08 SEP 2020, along the line joining following positions:

38° 06'.24N, 008° 15'.47E
37° 58'.62N, 008° 25'.77E
38° 01'.51N, 008° 45'.90E
38° 02'.17N, 009° 08'.81E
37° 50'.51N, 009° 43'.15E
37° 48'.36N, 010° 27'.25E
37° 39'.70N, 010° 53'.89E
37° 38'.28N, 011° 23'.02E

Caution advised, 100 meters berth requested.

1026. MEDITERRANEAN SEA

Drilling operations by the ship "KEY SINGAPORE", from 15 JUL 20 to 14 JAN 21, in 36° 06'.90N, 010° 49'.26E.
100 metres berth requested.

1027. MEDITERRANEAN SEA

Firing exercise from 17 JUL 20 to 28 JUL 20 0600Z to 1700Z in area bounded by:

43° 43'.00N, 007° 52'.00E
43° 57'.00N, 008° 20'.00E
43° 56'.27N, 008° 37'.28E
43° 29'.06N, 008° 45'.00E
43° 43'.00N, 007° 52'.00E

All tra.Siting ship beware.

1040. AEGEAN SEA

Ships and aircrafts firing exercise, as follow: Days 20,21,22,23 and 30 JUL 20, from 0500Z to 1200Z Days 27,28 and 29 JUL 20, from 0500Z to 0900Z in area bounded by:

36° 56'N, 023° 29'E
36° 42'N, 023° 32'E
36° 41'N, 023° 48'E
36° 47'N, 023° 55'E

1044. BLACK SEA

Gunnery exercise, 22-24 and 27-31 JUL 20 from 0730Z to 1400Z in area bounded by:

42° 44'.97N, 032° 48'.62E
42° 44'.53N, 033° 54'.42E
42° 40'.50N, 034° 08'.82E
42° 24'.95N, 034° 06'.55E
42° 34'.55N, 032° 47'.65E

Caution advised.

1046. BLACK SEA

Military vexercise 22 JUL 20 to 29 JUL20, from 0800Z to 1600Z, 4000 M maximum, in area bounded by:

44° 25'.43N, 028° 42'.50E
44° 29'.30N, 028° 55'.58E
44° 25'.08N, 029° 01'.20E
44° 19'.70N, 029° 00'.82E
44° 14'.57N, 028° 57'.93E
44° 13'.10N, 028° 56'.33E
44° 22'.08N, 028° 42'.42E

Firing exercises scheduled as follows: DAY 22 JUL from 0900Z to 1800Z, DAY 23 JUL from 0800Z to 2400Z, DAY 24 JUL from 0800Z to 1800Z DAY 27 JUL from 0800Z to 1400Z and 1600Z TO 2400Z, DAY 28 JUL from 0800Z to 1400Z and 1600Z to 2000Z, DAY 29 JUL from 0800Z to 1400Z and 1600Z to 2000Z, navigation temporarily dangerous

1050. AEGEAN SEA

Firing exercises, 21-23 and 27-29 JUL 20, from 0500Z to 1200Z in area bounded by:

38° 45'.00N, 025° 21'.00E
38° 45'.00N, 024° 52'.00E
38° 18'.00N, 024° 52'.00E
38° 18'.00N, 025° 21'.00E

Caution advised.

1051. MEDITERRANEAN SEA

Firing exercise as follow: 24 JUL 20 from 1000Z to 1200Z 30 JUL 20 from 0900Z to 1100Z in area bounded by:

34°15N, 034°34E
34°10N, 034°41E
33°53N, 034°26E
34°00N, 034°14E

The area is very dangerous for navigation.

1052. MEDITERRANEAN SEA

Firing exercise as follow: 24 and 30 JUL 20 from 0900Z to 1100Z in area bounded by:

34°15'N, 034°34'E
34°10'N, 034°41'E
33°53'N, 034°26'E
34°00'N, 034°14'E

The area is very dangerous for navigation.

1055. MEDITERRANEAN SEA

Scientific research by and autonomous underwater vehicle, from 05 JUL 20 to 14 AUG 20.
in area bounded by:

36°05'.85N, 023°42'.48E
35°50'.23N, 026°14'.85E
35°29'.60N, 025°46'.85E
35°49'.35N, 023°38'.21E

Wide berth requested.

1062. MEDITERRANEAN SEA

Firing exercises, 27-31 JUL 20 from 0900Z to 1200Z, within radius 15NM centred on:
33° 38'.00N, 014° 36'.00E

1063. MEDITERRANEAN SEA

Gunnery exercises, 27-31 JUL 20 from 0900Z to 1200Z in area bounded by;

33° 24'.00N, 013° 09'.00E
33° 24'.00N, 012° 46'.00E
33° 34'.00N, 012° 46'.00E
33° 34'.00N, 013° 09'.00E

Caution advised.

1064. MEDITERRANEAN SEA

Gunnery exercises, 27-31 JUL20 from 0900Z to 1200Z in area bounded by;

32° 43'.00N, 015° 39'.00E
32° 30'.50N, 015° 57'.50E
32° 38'.00N, 016° 05'.50E
32° 51'.30N, 015° 45'.60E

Caution advised.

1065. BLACK SEA

Naval training from 242100z JUL 20 to 0921200Z AUG 20 in area bounded by;

44° 23'.8N, 033° 49'.3E
44° 22'.3N, 033° 49'.3E
44° 22'.3N, 033° 47'.2E
44° 23'.3N, 033° 47'.2E

and coast lines. Navigation temporarily dangerous

1066. MEDITERRANEAN SEA

Firing exercise, 27 and 29 JUL 20 between 0600Z to 1600Z in area bounded by:

33°19'.467N, 032°31'.817E
33°29'.250N, 032°47'.083E
33°29'.417N, 033°13'.567E
33°10'.417N, 033°17'.083E
33°20'.467N, 033°28'.717E
33°19'.617N, 033°47'.000E
33°03'.150N, 033°47'.417E
33°03'.083N, 033°41'.917E
32°45'.733N, 033°24'.717E
32°45'.650N, 033°04'.983E
32°59'.517N, 032°32'.100E

The area is very dangerous for navigation.

1068. MEDITERRANEAN SEA

A Derelict fishing boat is adrift in vicinity position: 35°54'.5N, 011°53'.5E. Dangerous to navigation

1069. BLACK SEA

Gunnery exercise, 29 JUL 20 from 1100Z to 1300Z in area bounded by;

42° 05'.00N, 039° 15'.00E
41° 58'.00N, 039° 53'.00E
41° 44'.00N, 039° 49'.00E
41° 51'.30N, 039° 11'.30E

Caution advised.

1070. BLACK SEA

Missile and gunnery firing exercises, from 29 JUN 20 to 01 AUG 20, from 0500Z to 1900Z, in area bounded by;

44° 23.20N, 033° 45.00E
 43° 57.20N, 033° 48.00E
 43° 40.00N, 033° 29.00E
 42° 43.50N, 031° 23.20E
 43° 29.40N, 030° 41.10E
 44° 42.00N, 032° 43.00E
 44° 35.00N, 033° 23.00E

Navigation temporarily dangerous in this area.

Drilling rigs (to the NtM 1054/2020) :

AREA/Rig Name	Latitude	Longitude
Mediterranean Sea (South/Southeast)		
Maridive 520	31°24'.00N	30°12'.30E
Unknown	31°24'.10N	30°02'.00E
Unknown	31°24'.50N	30°04'.20E
Sneferu	31°26'.20N	32°58'.00E
P. Fouad	31°30'.90N	32°31'.60E
Scarabeo 6	31°36'.00N	30°00'.10E
Atwood Aurora	31°36'.30N	30°04'.70E
EnSCO DS-6	31°36'.60N	29°50'.30E
Karous	31°37'.80N	32°14'.10E
Mari - B	31°44'.90N	34°18'.30E
Maersk Gardein	31°46'.00N	30°34'.50E
JP Bussef	31°46'.10N	31°20'.60E
Temsah SE-1	31°48'.40N	31°18'.40E
Senefru	31°48'.90N	30°56'.10E
Rosetta-1	31°50'.80N	30°31'.20E
Ocean Lexington	31°53'.20N	31°53'.40E
El Qaher-1	31°54'.30N	31°54'.00E
Adryatic 4	31°55'.50N	32°31'.30E
Unknown	31°56'.70N	31°09'.20E
Maersk Discoverer	32°03'.30N	32°18'.70E
Discoverer Americas	32°15'.50N	28°38'.70E
Atwood Beacom	32°53'.80N	35°01'.10E
Pride North America	33°00'.30N	33°43'.30E
Stena Drill Max	33°13'.50N	34°17'.30E
Saipem 12000	33°30'.90N	31°53'.99E
Estruc. Didon	33°47'.90N	11°53'.50E
Pride Sea Explorer	34°17'.60N	11°48'.40E
Sea Explorer	34°22'.50N	11°32'.00E
7 November	34°23'.00N	12°15'.00E
Isis	34°34'.10N	12°31'.60E
Scarabeo 4	34°39'.00N	33°06'.00E
GSF Ring 135	35°47'.90N	14°28'.70E
Jacket	35°55'.60N	11°33'.20E
Petrosaudi Discover	36°00'.70N	11°59'.90E
Key Singapore	36°06'.90N	10°49'.20E

Adriatic Sea - Ionian Sea

Unknown	40°50'.00N	18°17'.00E
Bonaccia	43°35'.50N	14°21'.50E
Steward	44°12'.80N	12°46'.60E
Annabella	44°13'.70N	13°04'.40E
Morena I	44°13'.80N	12°28'.90E
Ika - A	44°21'.50N	13°29'.30E
Ida-B	44°26'.80N	13°29'.10E
Armida 1	44°28'.50N	12°27'.20E
Unknown	44°30'.00N	13°00'.00E
Irina	44°31'.70N	13°22'.80E
Ana	44°41'.00N	13°16'.10E
Ivana B	44°41'.20N	13°13'.10E
Vesna	44°41'.20N	13°19'.10E
Ivana E	44°44'.70N	13°14'.80E
Izabela South	44°57'.50N	13°09'.10E
Ocean King	44°58'.50N	13°08'.00E
Izabela North	44°58'.80N	13°07'.80E

Black Sea - Sea of Azov

Aquila2	40°55'.80N	18°19'.60E
Globetrotter 2	43°04'.10N	29°28'.60E
Deepwater Champion	43°52'.10N	30°45'.60E
Unknown	44°03'.40N	30°09'.30E
Tea	44°30'.00N	13°01'.10E
Uranus	44°31'.40N	29°33'.90E
Unknown	45°15'.50N	31°49'.20E
Tavrida	45°21'.40N	30°54'.20E
B-312	45°34'.20N	32°47'.30E
Ukraine(B-319)	45°35'.40N	32°42'.80E
11 Number	45°40'.50N	31°41'.10E
Sivash	45°42'.40N	31°52'.60E
10 Number	45°42'.70N	31°51'.50E
Geolog-1	46°31'.80N	37°01'.10E

1. **158 TURKISH COAST GUARD Report Line** should be reached via **+90 312 158 00 00**, in order to avoid drifting of the GSM calls towards other countries' call centers, especially those made in Aegean Sea and high seas.

2. The establishment of "**151 FREE EMERGENCY LINE FOR COASTAL SAFETY**" for the aim of announcing the failures of aids to the navigations (lights, buoys) in Turkish Coasts to serve the aids to the navigation in the responsibility of the General Directorate of the Coastal Safety (Ministry of Transport) Department of Aids to the Navigation is announced to the mariners and all the institutions related.

3. Current navigational warnings promulgated by NAVTEX and TRT radio can be reached via the link "Navigational Warnings" on www.shodb.gov.tr.

4. Geographical Information System has been at mariners service since 02 Jan 2019. (<http://casdeniz.dzkk.tsk.tr>) Navigational warnings, inoperative AtoNs and information on paper charts can be accessed via web based chart.

5. General Directorate of Marine and Inland Waters Main Search and Rescue Coordination Center (MSRCC) is tasked with providing the highest level of coordination in search and rescue matters resulting from sea and air vehicles. The contact details of MSRCC are given below.

PHONE NUMBER :
+90 312 231 91 05
+90 312 232 47 83
+90 552 727 0 727 (SAR 0.SAR)
+90 312 231 33 74 (TRMCC)

FAX :
+90 312 232 08 23
+90 312 231 29 02 (TRMCC)

E-MAIL :
SAR@uab.gov.tr
trmcc@uab.gov.tr (TRMCC)

SAT PHONE NUMBER :
+87376 41 42 267

INMARSAT-C TELEX :
+4 271 22324

(1) ONHO WEB SITE

Weekly Notices to Mariners Bulletin can be viewed on ONHO web-site
<http://www.shodb.gov.tr>. In any disagreement or incompatibility, Turkish text is valid.

(2) ONHO NOTICES TO MARINERS CUMULATIVE LIST

“CUMULATIVE LIST” showing the list of Notices to Mariners affecting Turkish Charts since 2000 is available in our web site.

(3) NAVTEX BROADCASTS

Directorate General of the Coastal Safety makes NAVTEX broadcasting in order to conform the marine communication service to GDMSS on frequencies of 490 Khz and 4209.5 Khz in Turkish and 518 Khz in English in below periods.

For 490 Khz. ;		BROADCAST CODE		BROADCAST TIME (UTC)			
SAMSUN	A	00.00	04.00	08.00	12.00	16.00	20.00
İSTANBUL	B	00.10	04.10	08.10	12.10	16.10	20.10
İZMİR	C	00.20	04.20	08.20	12.20	16.20	20.20
ANTALYA	D	00.30	04.30	08.30	12.30	16.30	20.30
For 4209.5 KHz. ;							
İSTANBUL	M	02.00	06.00	10.00	14.00	18.00	22.00
For 518 KHz. ;							
İSTANBUL	D	00.30	04.30	08.30	12.30	16.30	20.30
SAMSUN	E	00.40	04.40	08.40	12.40	16.40	20.40
ANTALYA	F	00.50	04.50	08.50	12.50	16.50	20.50
İZMİR	I	01.20	05.20	09.20	13.20	17.20	21.20

(4) DGPS BROADCASTS

The data related to DGPS Stations established in the Straits of İstanbul and Çanakkale in the scope of Turkish Straits Vessel Traffic Service (TSVTS) and started broadcasting are presented below.

STATION INFORMATION	THE STRAIT OF İSTANBUL	THE STRAIT OF ÇANAKKALE
(A) Station Name	: Türkeli Light	Kumkale
(B) Transmitter ID No.	: 373	374
(C) Reference ID No.	: 545 / 546	547 / 548
(D) Station Position	: 41°14'.19N, 29°06'.46E	39°59'.37N, 26°10'.84E
(E) Range	: 160 Miles	160 Miles
(F) Type	: RTCM	RTCM
(G) Frequency	: 301 KHZ	307.5 KHZ
(H) Datum	: WGS - 84	WGS - 84

INSTRUCTIONS FOR HYDROGRAPHIC MEMORANDUM

1. *The following issues affecting safety at sea and navigation should be notified to the Office of Navigation, Hydrography and Oceanography according to part 25 of the 4 th Presidency Decree published in the Official Gazette dated July 15, 2018 and numbered 30479. All mariners are requested to cooperate in this activity for the safety of life and property.*

a. *Changes, additions and discrepancies between published items and the conditions actually observed. (For example new wharf, pier, mole, sea filling, wreck, outfall and intake, new lighthouse, buoy establishment, sweeping, fisherman shelter, marina, pool, pontoon, harbour launch, dolphin, marine farm etc.)*

b. *Changes of depth determined /reported within the limits of the harbour.*

c. *Differences between the coast view in approaches to the port and the charts and guide books.*

d. *Shape and colour discrepancies between the actual beacon and mooring buoys and the ones in the charts and nautical publications.*

e. *Discrepancies between the beacon buoys, lights and fog signals and the charts and nautical publications*

f. *Dangerous floating objects.*

g. *Other issues necessary to be reported.*

2. *The largest scale chart should be used and a sketch (if possible) should be forwarded while reporting the issues above.*

3. *The brand mark and model of the echo sounder equipment used while fixing the changes of depths need to be indicated and the sounding paper need to be forwarded.*

4. *The datum of the coordinate (ED50, WGS84, PULKOVO 1942 etc) need to be indicated when notifying the coordinates of the discrepancies for the precision.*

TN-ONHO

HYDROGRAPHIC MEMORANDUM

General location of the data constituting the basis for the memorandum :

Type of information :

Coordinates :N.....E.
and DATUM DATUM (WGS84, ED50 etc)

Turkish Charts Affected :

Explanations :