



WEEKLY NOTICES TO MARINERS BULLETIN



WEEK : 29-30
16 JULY 2021

NOTICES TO MARINERS (NtMs) NUMBERS
109 - 113

ISO 9001

BUREAU VERITAS
Certification



OFFICE OF NAVIGATION, HYDROGRAPHY AND OCEANOGRAPHY

CHART AND NAUTICAL PUBLICATION REQUESTS FROM OFFICE OF NAVIGATION, HYDROGRAPHY AND OCEANOGRAPHY

Since chart requests can be processed once the latest amendments are applied, stock is available, and entry transactions are made, requesting authorities/individuals are kindly asked to coordinate with ONHO Accountable Property office beforehand for large quantity of requests.

Coordinating Authority : Accountable Property Office
E-mail : info@shodb.gov.tr
Web : www.shodb.gov.tr
Phone Number : +90 216 322 25 80 Ext.4230-4232
Fax : +90 216 331 05 25



SALE OFFICES

Charts and nautical publications produced by ONHO are sold in ONHO-authorized sale offices. Up-to-date lists are available in Weekly Notices to Mariners. The prices of the charts and nautical publications put up for sale in authorized sale offices are fixed by ONHO.

AKADEMİ DENİZCİLİK TİC. VE LTD. ŞTİ. Kemeraltı Cad. Nu.:22 Karaköy/İSTANBUL Telefon : 0 212 251 82 49 Belgegeçer : 0 212 251 85 59	MİLTATUR. İŞL. A.Ş. BODRUM MARİNA SB. Neyzen Tevfik Cad. Nu.:5 Bodrum/MUĞLA Telefon : 0 252 316 18 60 Belgegeçer : 0 252 316 14 06	YILMAZ DENİZ MOTORLARI TİC. LTD. ŞTİ. Kiremithane Mah. Cengiztopel Cd. Torpil Apt. Nu.:52 MERSİN Telefon : 0 324 237 12 80 Belgegeçer : 0 324 237 02 61
AMATÖR DENİZCİLİK FEDERASYONU İKT. İŞL. İstasyon Cad.No:16/1 D:3 Yeşilyurt/İSTANBUL Telefon : 0 212 662 64 58-59	POYRAZ GEMİ DONANIM, DENETİM SERVİS HİZ. LTD.ŞTİ. Mobilyacılar Sitesi 1. Blok Nu.:19 Kaşüstü Yomra/TRABZON Telefon : 0 462 341 32 28	ZEKİ KEBİR YAY. DAĞ. PAZ. KIRT. İLT. TUR. TİC. LTD. ŞTİ. Cumhuriyet Mh. Göcek/Muğla Telefon : 0 252 645 10 14 Belgegeçer : 0 252 645 16 82
YATMAR YATÇILIK, DENİZCİLİK TUR. SAN. VE TİC. A.Ş. Kızılay Cad. Nu.:3 Alsancak/İZMİR Telefon : 0 232 421 70 88 Belgegeçer : 0 232 463 15 33	GLOBAL NAVIGATION SOLUTION YASDEN DZ.MLZ. AŞ. İçmeler Mevkii Sahil Yolu Cd. Denizciler Tic. Mrk. Nu.:25 D:21-22-27 Tuzla/İSTANBUL Telefon : 0 216 493 74 01	MARINE MARKET DZ.SAN. VE TİC.LTD.ŞTİ. Hacı Mimi Mh. Necatibey Cad. Galata Beyazıt Sk. Nu.: 20 Tophane/İSTANBUL Telefon : 0 212 245 94 31-33 Belgegeçer : 0 212 245 94 35
ÇAĞDAŞ BİLGİSAYAR TİC. VE BSAN. LTD.ŞTİ. Büklüm Sk.Nu.:22/16 Küçüksat/ANKARA Telefon : 0 312 425 18 32	ŞENTÜRK DENİZ MALZ. SAN. VE TİC. Evliya Çelebi Mh. Gıptaş Sanayi Sitesi A Blok Nu.:14 İçmeler-Tuzla/İSTANBUL Telefon : 0 216 447 03 62	DENİZCİLER DAY. DER. İKTİSADİ İŞL. Fener Kalamış Cad. Yelken Sk. Nu.:3/5 Deniz Apt. Kalamış/İSTANBUL Telefon : 0 216 336 46 53 Belgegeçer : 0 216 336 98 46
EAST MARINE DZ.ÇİLİK VE TURİZM A.Ş. Kumlar Cad. Nu.:8 Atalar Kartal/İSTANBUL Telefon : 0 216 517 32 43 Belgegeçer : 0 216 517 32 43	VİRA DENİZCİLİK Kemankeş Mh. Karamustafapaşa Sk. Nu.:59-61 Karaköy/İSTANBUL Telefon : 0 212 244 47 13 Belgegeçer : 0 212 251 74	

TABLE OF CONTENTS

- Part 1 Notices to Mariners for Turkish Paper and Leisure Charts
- Part 2 Notices and Amendments for Nautical Publications
- Part 3 Coastal Warnings
- Part 4 NAVAREA-III Warnings
- Part 5 Auxiliary Information for Mariners
- Part 6 General Information

EXPLANATIONS

1. WEEKLY NOTICES TO MARINERS COVERS THE PAPER AND LEISURE CHARTS, NAUTICAL PUBLICATIONS AND NAVIGATIONAL WARNINGS (NAVTEX AND NAVAREA III) IN FORCE.

2. ELECTRONIC NAVIGATIONAL CHARTS (ENCs) PRODUCED BY OFFICE OF NAVIGATION, HYDROGRAPHY AND OCEANOGRAPHY (ONHO) ARE THE OFFICIAL ENCs MEETING THE CHART CARRIAGE REQUIREMENTS FOR VESSELS UNDER INTERNATIONAL CONVENTION ON THE SAFETY OF LIFE AT SEA (SOLAS) TO BE USED ON ELECTRONIC CHART DISPLAYS AND INFORMATION SYSTEMS (ECDIS). THOSE ENCs AND UPDATES ARE PUT UP FOR INTERNATIONAL SALE VIA VALUE ADDED RESELLERS OF INTERNATIONAL CENTER FOR ENCs (IC-ENC) (SEE www.ic.enc.org FOR DETAILED INFORMATION).

3. A. BEARINGS ARE MEASURED CLOCKWISE FROM 000° (TRUE NORTH) TO 359°. THE BEARINGS OF THE LIGHTS ARE GIVEN SEAWARD.

B. AREA COORDINATES ARE GIVEN COUNTER CLOCKWISE FROM LOWER LEFT CORNER EXCEPT THE AREA ADJACENT TO THE SHORELINE.

4. TEMPORARY NOTICES TO MARINERS AND PRELIMINARY NOTICES TO MARINERS ARE INDICATED WITH (T) AND (P), RESPECTIVELY, BEFORE THE PARAGRAPH.

5. MARINERS ARE REQUESTED TO INFORM ONHO WITH THE HYDROGRAPHIC MEMORANDUM AT THE END OF THIS BULLETIN () IN CASE OF ANY INFORMATION RELEVANT TO SAFETY OF NAVIGATION.**

() Temporary Notices to Mariners (T) and Preliminary Notices to Mariners (P) shall be marked on the charts using pencil.*

*(**) The Hydrographic Memorandum is postage-free according to article 396 of the 4th Presidency Decree published in the Official Gazette dated July 15, 2018 and numbered 30479.*

PAPER AND LEISURE CHARTS

No.	TR Chart No.	Last Update Week-NtM No.-Year	New Chart Date	Latest New Edition Date	Latest Reprint Date
1.	2	18-121-17	09.04.1977	19.02.2005	10.05.2014
2.	3	10-037-07	27.12.1975	08.04.2006	-----
3.	4	39-185-19	29.05.1976	06.10.2007	10.05.2014
4.	10 (INT 310)	10-051-19	27.09.1965	24.12.2011	09.03.2019
5.	10 A	50-240-18	03.08.1991	14.07.2001	31.01.2015
6.	10 B	10-051-19	04.05.1991	16.02.2013	09.03.2019
7.	11 (INT 3802)	05-019-21	04.05.1964	02.03.2019	-----
8.	12 (INT 3804)	48-226-19	01.03.1965	20.12.1986	04.05.2019
9.	13 (INT 3806)	23-153-17	10.03.1964	24.08.1985	06.06.2015
10.	14 (INT 3808)	52-245-19	01.11.1965	11.04.2015	20.05.2017
11.	14 A	-----	01.11.1965	15.10.2016	-----
12.	15	10-051-19	26.04.1965	11.02.2012	10.05.2014
13.	16	03-012-15	03.05.1965	22.09.1990	27.10.2012
14.	17	26-171-17	19.04.1965	28.01.2012	16.01.2021
15.	18 (INT 3800)	05-019-21	12.07.1965	12.04.2003	20.05.2017
16.	19	09-050-17	04.04.1966	12.10.1991	25.03.2017
17.	20	52-247-19	04.06.1974	20.01.2001	16.09.2017
18.	20 A	13-046-20	05.11.1994	-----	18.06.2016
19.	21	27-080-20	07.06.1969	05.05.2018	-----
20.	22 A	52-247-19	02.08.1986	15.07.2000	10.05.2015
21.	22 B	24-097-21	13.09.1986	24.11.2012	20.05.2017
22.	23	33-099-20	14.08.1971	20.01.2001	17.06.2017
23.	24	42-199-19	25.03.1963	04.03.1995	17.06.2017
24.	25	45-212-19	05.12.1975	06.04.2019	-----
25.	26	15-099-17	11.12.1976	10.07.2004	17.03.2018
26.	29 (INT 3708)	43-143-20	16.03.1968	22.09.2012	27.07.2019
27.	30 (INT 308)	-----	05.03.1972	14.12.2019	-----
28.	31	06-026-18	20.12.1971	25.05.2002	17.03.2018
29.	32 (INT 3600)	46-219-19	26.09.1970	28.01.2012	11.11.2017
30.	33 (INT 3602)	08-030-20	11.04.1970	17.11.2012	04.05.2019
31.	34	13-048-20	23.10.1971	31.12.2011	25.01.2020
32.	35	-----	22.06.1976	15.10.2016	-----
33.	36	03-017-17	07.02.1976	24.03.2012	12.09.2015
34.	37	07-027-21	25.04.2009	05.05.2018	-----
35.	111	05-019-21	24.02.1964	24.12.2011	17.02.2018
36.	112	23-092-21	17.03.1964	04.03.2006	06.07.2013
37.	113	29/30-109-21	01.04.1963	07.03.2015	14.10.2017
38.	121	41-134-20	20.04.1964	24.11.2007	10.05.2014
39.	122	12-046-21	09.03.1964	09.12.2017	-----
40.	123	27-104-21	06.01.1964	24.02.2018	-----
41.	131	08-029-21	20.12.1980	01.09.2018	-----
42.	132	21-066-20	10.11.1979	25.06.2016	-----
43.	133	08-029-21	05.12.1975	25.06.2016	-----
44.	141	21-080-21	04.12.1971	18.08.2018	-----
45.	142	23-091-21	06.10.1979	21.09.2013	-----
46.	143	24-095-21	01.10.1977	26.10.2013	-----
47.	181	21-080-21	10.08.1964	01.02.2003	02.03.2019
48.	211	34-102-20	21.12.1985	14.01.2012	12.10.2019
49.	212 (INT 3750)	26-102-21	07.09.1964	13.04.2019	30.04.2019
50.	213	26-102-21	18.02.1967	22.05.2017	02.03.2019
51.	214	38-121-20	17.06.1967	22.03.2008	20.07.2019
52.	215	19/20-077-21	19.06.1993	08.12.2012	27.07.2019
53.	221 (INT 3784)	21-085-21	29.07.1967	16.02.2013	20.05.2017
54.	222	27-106-21	19.08.1967	28.05.2005	20.05.2017
55.	223	22-088-21	14.10.1967	22.08.2015	13.02.2021
56.	224	26-103-21	18.11.1967	30.08.2003	13.02.2021
57.	291	25-099-21	21.11.1966	02.06.2018	12.10.2019
58.	292	29/30-110-21	21.01.1967	15.10.2016	02.03.2019
59.	293	17-069-21	02.12.1963	04.07.1998	02.03.2019
60.	294	21-083-21	20.12.1969	24.03.2012	01.12.2018

PAPER AND LEISURE CHARTS

No.	TR Chart No.	Last Update Week-NtM No.-Year	New Chart Date	Latest New Edition Date	Latest Reprint Date
61.	295 (INT 3752)	16-067-21	10.12.1966	11.02.2012	27.07.2019
62.	311	32-097-20	18.04.1970	15.10.2016	09.06.2018
63.	312	22-089-21	25.01.1969	15.10.2016	12.10.2019
64.	313	29/30-111-21	10.08.1968	15.12.2001	30.09.2017
65.	321	46-155-20	01.02.1969	18.03.2006	22.06.2019
66.	322 (INT 3651)	29/30-112-21	15.03.1969	07.04.2007	08.09.2018
67.	323	36-111-20	26.07.1969	06.04.2019	-----
68.	324	36-111-20	27.11.1969	29.04.2017	-----
69.	331	37-117-20	14.06.1965	02.06.2018	-----
70.	332	29/30-113-21	18.10.1969	28.03.2009	17.02.2018
71.	333 (INT 3656)	29/30-113-21	19.04.1969	31.12.2011	18.11.2017
72.	334 (INT 3660)	15-064-21	02.03.1968	06.04.2019	13.03.2021
73.	335	31-155-19	13.11.1971	27.02.2021	-----
74.	341	15-101-17	19.04.1969	29.12.2007	18.06.2016
75.	342	31-155-19	10.05.1969	13.12.2014	17.06.2017
76.	343	47-224-19	12.07.1969	24.06.2017	-----
77.	344	03-012-20	17.05.1969	28.04.2012	20.05.2017
78.	345	03-012-20	04.10.1969	04.02.2012	18.06.2016
79.	1111	36-170-19	04.05.2013	-----	07.12.2013
80.	1121	15-062-21	29.07.1963	29.10.2005	29.08.2015
81.	1131	23-092-21	29.07.1963	30.01.2016	16.01.2021
82.	1132	24-072-20	26.09.2009	-----	-----
83.	1221	22-068-20	27.04.2013	-----	-----
84.	1231	21-080-21	14.05.1963	24.03.2012	10.05.2014
85.	1311 (INT 3856)	22-095-18	02.12.1963	22.01.2011	15.06.2013
86.	1312	08-029-21	22.10.2011	-----	16.09.2017
87.	1321	23-153-17	02.09.1974	25.06.2011	07.12.2013
88.	1322	06-019-20	07.02.2009	-----	-----
89.	1331	38-178-19	12.08.1963	23.02.2008	-----
90.	1332	20-063-20	28.07.1979	14.04.2018	-----
91.	1333	20-063-20	14.04.2018	-----	-----
92.	1411 (INT 3860)	21-080-21	01.03.1969	27.11.2010	25.01.2020
93.	1412	15-061-21	16.04.2011	-----	25.05.2013
94.	1421	23-091-21	24.12.1966	08.12.2012	12.09.2015
95.	1431	44-146-20	26.07.1980	27.10.2012	20.07.2019
96.	1432	24-095-21	22.10.2011	-----	17.06.2017
97.	1811 (INT 3758)	05-019-21	28.01.1963	05.05.2018	-----
98.	2111	04-015-21	26.06.1971	11.11.2017	-----
99.	2112	10-039-21	29.08.2009	-----	-----
100.	2121	26-102-21	02.01.1993	17.04.2010	02.03.2019
101.	2122	24-096-21	27.03.2010	-----	08.02.2020
102.	2123	14-058-21	20.03.2010	02.02.2019	09.05.2020
103.	2124	18-072-21	02.01.2010	02.02.2019	09.05.2020
104.	2131	10-039-21	18.06.1983	08.03.2008	25.01.2020
105.	2132	15-066-16	08.03.2008	-----	17.06.2017
106.	2133	26-102-21	13.02.2010	-----	09.05.2020
107.	2134	26-102-21	28.01.1984	04.05.2013	04.05.2019
108.	2136	26-102-21	18.12.1971	25.06.2016	-----
109.	2141	03-011-20	30.12.1972	08.02.2020	17.02.2018
110.	2142	13-066-19	04.08.1973	15.01.1994	04.06.2011
111.	2143	35-105-20	19.08.1967	31.08.2019	-----
112.	2144	13-065-19	06.11.1976	04.04.2015	20.05.2017
113.	2145	38-121-20	30.12.1972	06.10.2007	17.02.2018
114.	2146	10-040-21	18.09.1976	07.04.2007	11.05.2013
115.	2147	34-103-20	16.04.1977	02.03.2019	16.01.2021
116.	2148	44-209-19	25.06.2011	24.11.2012	02.03.2019
117.	2150	10-054-19	08.01.2011	24.11.2012	06.06.2015
118.	2151	11-043-21	08.12.2012	30.07.2016	02.03.2019
119.	2211	04-016-21	22.11.1975	24.11.2012	07.12.2013
120.	2212 (INT 3785)	02-008-21	18.07.1966	24.11.2012	11.08.2018
121.	2213	45-152-20	24.04.1976	24.11.2012	07.12.2013

PAPER AND LEISURE CHARTS

No.	TR Chart No.	Last Update Week-NtM No.-Year	New Chart Date	Latest New Edition Date	Latest Reprint Date
122.	2214	21-085-21	07.02.1976	01.12.2012	-----
123.	2215	22-088-21	18.02.1989	24.11.2012	19.04.2014
124.	2223	27-106-21	14.04.1984	07.01.2012	02.03.2019
125.	2224	18-073-21	23.04.1988	09.11.2013	-----
126.	2231	14-050-20	01.04.1972	27.11.2010	20.05.2017
127.	2233	48-163-20	26.09.2009	-----	-----
128.	2234	24-105-18	10.01.2009	-----	06.07.2013
129.	2235	22-088-21	19.03.1988	02.01.2010	14.02.2015
130.	2241	-----	11.01.1975	06.04.2019	-----
131.	2245	26-103-21	30.05.1981	12.08.2017	-----
132.	2246	26-103-21	21.07.1980	20.05.2017	-----
133.	2247	-----	10.03.1990	13.06.2020	-----
134.	2248	19/20-078-21	26.05.1990	-----	17.06.2017
135.	2911	25-099-21	25.01.1975	06.08.2011	04.05.2019
136.	2916	-----	15.10.2005	23.11.2019	-----
137.	2919	16-065-21	09.12.1989	24.08.2019	-----
138.	2920	29/30-110-21	20.03.1993	15.11.2008	03.10.2015
139.	2921 (INT 3756)	28-108-21	01.03.1965	13.10.2012	04.05.2019
140.	2921 A	23-093-21	03.10.1992	17.12.2011	16.01.2021
141.	2921 B	28-108-21	03.10.1992	19.05.2012	01.12.2018
142.	2922	09-033-21	20.12.1980	12.04.2014	20.05.2017
143.	2923 (INT 3754)	29/30-110-21	24.05.1965	09.09.2000	25.03.2017
144.	2924	09-035-21	10.06.1989	02.11.2019	-----
145.	2925	27-105-21	20.04.1996	29.12.2007	-----
146.	2926	09-033-21	23.02.2002	30.01.2016	-----
147.	2927	28-108-21	18.07.1990	18.02.2012	25.03.2017
148.	2928	09-035-21	15.02.2020	-----	-----
149.	2929 (INT 3757)	01-001-21	05.08.2006	04.04.2015	-----
150.	2931	13-053-21	08.08.1981	02.06.2018	20.05.2017
151.	2941	17-070-21	06.05.1967	23.05.2020	-----
152.	2942	33-098-20	23.11.1996	04.07.2009	11.05.2013
153.	2943	16-066-21	27.12.2014	-----	03.01.2015
154.	3110	-----	28.10.2000	18.01.2020	-----
155.	3111	04-014-20	27.03.1971	09.11.2019	-----
156.	3112	22-119-19	22.08.1992	-----	18.05.2013
157.	3113	40-237-17	16.05.1992	29.06.2002	09.12.2017
158.	3121	46-154-20	07.02.1970	25.06.2011	17.06.2017
159.	3122	15-063-21	28.10.2000	31.12.2011	20.05.2017
160.	3123	46-154-20	23.10.2010	-----	20.05.2017
161.	3131	29/30-111-21	20.02.1993	17.12.2005	18.05.2013
162.	3211	46-155-20	05.06.1971	17.12.2005	20.05.2017
163.	3212	04-015-20	28.10.2000	10.12.2011	20.05.2017
164.	3221 (INT 3653)	29/30-112-21	02.07.1986	10.12.2011	31.01.2015
165.	3222 (INT 3652)	29/30-112-21	14.06.1980	15.07.2006	25.03.2017
166.	3223	16-054-20	24.03.2007	-----	11.08.2018
167.	3310	44-211-19	21.02.2009	-----	25.05.2013
168.	3331 (INT 3657)	29/30-113-21	20.12.1969	19.05.2018	14.05.2016
169.	3341	13-048-20	01.04.1963	18.08.2018	-----
170.	3342 (INT 3661)	29/30-114-21	25.03.1963	16.06.2018	20.05.2017
171.	3343 (INT 3794)	51-176-20	14.07.2007	09.05.2015	02.03.2019
172.	3344	11-044-21	08.01.1994	19.05.2018	25.01.2020
173.	3361	41-200-11	10.09.1980	03.12.2005	18.05.2013
174.	3401	40-188-19	24.01.1970	13.07.2013	15.04.2017
175.	3402	03-012-20	08.08.1970	20.07.2013	14.02.2015
176.	3403	01-003(T)-21	26.04.2003	-----	18.05.2013
177.	8005	31-194-10	20.12.1975	-----	31.07.2010
178.	8006	31-194-10	04.05.1985	-----	31.07.2010
179.	8007	-----	23.01.2016	-----	-----

PAPER AND LEISURE CHARTS

No.	TR Chart No.	Last Update Week-NtM No.-Year	New Chart Date	Latest New Edition Date	Latest Reprint Date
1.	2002_1	10-044-18	09.05.2009	-----	16.02.2013
2.	2002_2	34-102-20	09.05.2009	-----	16.02.2013
3.	2002_3	27-079-20	09.05.2009	-----	16.02.2013
4.	2002_4	21-084-21	09.05.2009	-----	16.02.2013
5.	2002_5	26-102-21	09.05.2009	-----	16.02.2013
6.	2002_6	26-102-21	09.05.2009	-----	16.02.2013
7.	2002_7	38-121-20	09.05.2009	-----	16.02.2013
8.	2002_8	38-121-20	09.05.2009	-----	16.02.2013
9.	2002_9	10-040-21	09.05.2009	-----	16.02.2013
10.	2002_10	18-162-15	09.05.2009	-----	16.02.2013
11.	2002_11	04-015-21	09.05.2009	-----	16.02.2013
12.	2002_12	42-222-16	09.05.2009	-----	16.02.2013
13.	2002_13	14-059-21	09.05.2009	-----	16.02.2013
14.	2002_14	52-367-15	09.05.2009	-----	16.02.2013
15.	2002_15	01-005-15	09.05.2009	-----	16.02.2013
16.	2003_1	04-017-21	21.03.2009	-----	06.04.2013
17.	2003_2	34-103-20	21.03.2009	-----	06.04.2013
18.	2003_3	11-067-17	21.03.2009	-----	06.04.2013
19.	2003_4	27-106-21	21.03.2009	-----	06.04.2013
20.	2003_5	22-088-21	21.03.2009	-----	06.04.2013
21.	2003_6	41-195-19	21.03.2009	-----	06.04.2013
22.	2003_7	04-016-21	21.03.2009	-----	06.04.2013
23.	2003_8	45-152-20	21.03.2009	-----	06.04.2013
24.	2003_9	39-126-20	21.03.2009	-----	06.04.2013
25.	2003_10	25-111-18	21.03.2009	-----	06.04.2013
26.	2003_11	45-152-20	21.03.2009	-----	06.04.2013
27.	2003_12	21-085-21	21.03.2009	-----	06.04.2013
28.	2003_13	21-085-21	21.03.2009	-----	06.04.2013
29.	2003_14	18-073-21	21.03.2009	-----	06.04.2013
30.	2003_15	20-083-18	21.03.2009	-----	06.04.2013
31.	2003_16	18-073-21	21.03.2009	-----	06.04.2013
32.	2004_1	09-036-16	26.05.2007	-----	15.02.2020
33.	2004_2	14-050-20	26.05.2007	-----	15.02.2020
34.	2004_3	26-103-21	26.05.2007	-----	15.02.2020
35.	2004_4	26-103-21	26.05.2007	-----	15.02.2020
36.	2004_5	14-050-20	26.05.2007	-----	15.02.2020
37.	2004_6	50-294-17	26.05.2007	-----	15.02.2020
38.	2004_7	26-103-21	26.05.2007	-----	15.02.2020
39.	2004_8	13-068-19	26.05.2007	-----	15.02.2020
40.	2004_9	37-116-20	26.05.2007	-----	15.02.2020
41.	2004_10	30-147-19	26.05.2007	-----	15.02.2020
42.	2004_11	22-117-19	26.05.2007	-----	15.02.2020
43.	2004_12	25-112-18	26.05.2007	-----	15.02.2020
44.	2004_13	35-170-18	26.05.2007	-----	15.02.2020
45.	2004_14	19/20-078-21	26.05.2007	-----	15.02.2020

PAPER AND LEISURE CHARTS

No.	TR Chart No.	Last Update Week-NtM No.-Year	New Chart Date	Latest New Edition Date	Latest Reprint Date
46.	2901_1	05-019-21	01.03.2008	-----	06.04.2013
47.	2901_2	29/30-110-21	01.03.2008	-----	06.04.2013
48.	2901_3	21-082-21	01.03.2008	-----	06.04.2013
49.	2901_4	09-035-21	01.03.2008	-----	06.04.2013
50.	2901_5	16-066-21	01.03.2008	-----	06.04.2013
51.	2901_6	28-108-21	01.03.2008	-----	06.04.2013
52.	2901_7	19/20-076-21	01.03.2008	-----	06.04.2013
53.	2901_8	21-082-21	01.03.2008	-----	06.04.2013
54.	2901_9	25-099-21	01.03.2008	-----	06.04.2013
55.	2901_10	50-169-20	01.03.2008	-----	06.04.2013
56.	2901_11	05-019-21	01.03.2008	-----	06.04.2013
57.	2901_12	28-107-21	01.03.2008	-----	06.04.2013
58.	2901_13	03-010-21	01.03.2008	-----	06.04.2013
59.	2901_14	28-108-21	01.03.2008	-----	06.04.2013
60.	2901_15	16-065-21	01.03.2008	-----	06.04.2013
61.	2901_16	16-065-21	01.03.2008	-----	06.04.2013
62.	2901_17	33-266-15	01.03.2008	-----	06.04.2013
63.	2901_18	09-035-21	01.03.2008	-----	06.04.2013
64.	2901_19	51-276-16	01.03.2008	-----	06.04.2013
65.	2901_20	28-181-17	01.03.2008	-----	06.04.2013
66.	2901_21	13-053-21	01.03.2008	-----	06.04.2013
67.	2901_22	06-022-21	01.03.2008	-----	06.04.2013
68.	2902_1	26-115-18	21.06.2008	-----	13.04.2013
69.	2902_2	18-058-20	21.06.2008	-----	13.04.2013
70.	2902_3	21-083-21	21.06.2008	-----	13.04.2013
71.	2902_4	21-083-21	21.06.2008	-----	13.04.2013
72.	2902_5	50-170-20	21.06.2008	-----	13.04.2013
73.	2902_6	04-015-21	21.06.2008	-----	13.04.2013
74.	2902_7	18-072-21	21.06.2008	-----	13.04.2013
75.	2902_8	13-054-21	21.06.2008	-----	13.04.2013
76.	2902_9	24-096-21	21.06.2008	-----	13.04.2013
77.	2902_10	03-013-21	21.06.2008	-----	13.04.2013
78.	2902_11	21-084-21	21.06.2008	-----	13.04.2013
79.	2902_12	17-070-21	21.06.2008	-----	13.04.2013
80.	2902_13	11-040-20	21.06.2008	-----	13.04.2013
81.	2902_14	07-027-16	21.06.2008	-----	13.04.2013
82.	2902_15	24-129-11	21.06.2008	-----	13.04.2013
83.	2902_16	18-072-21	21.06.2008	-----	13.04.2013
84.	2902_17	13-054-21	21.06.2008	-----	13.04.2013
85.	3001_1	-----	27.05.2006	23.05.2020	-----
86.	3001_2	32-097-20	27.05.2006	23.05.2020	-----
87.	3001_3	-----	27.05.2006	23.05.2020	-----
88.	3001_4	-----	27.05.2006	23.05.2020	-----
89.	3001_5	-----	27.05.2006	23.05.2020	-----
90.	3001_6	-----	27.05.2006	23.05.2020	-----
91.	3001_7	-----	27.05.2006	23.05.2020	-----
92.	3001_8	-----	27.05.2006	23.05.2020	-----
93.	3001_9	-----	27.05.2006	23.05.2020	-----
94.	3001_10	-----	27.05.2006	23.05.2020	-----
95.	3001_11	46-154-20	27.05.2006	23.05.2020	-----
96.	3002_1	29/30-111-21	27.05.2006	-----	06.04.2013
97.	3002_2	29/30-111-21	27.05.2006	-----	06.04.2013
98.	3002_3	38-226-17	27.05.2006	-----	06.04.2013
99.	3002_4	46-155-20	27.05.2006	-----	06.04.2013
100.	3002_5	15-063-21	27.05.2006	-----	06.04.2013
101.	3002_6	31-154(T)-19	27.05.2006	-----	06.04.2013
102.	3002_7	22-089-21	27.05.2006	-----	06.04.2013
103.	3002_8	29/30-111-21	27.05.2006	-----	06.04.2013
104.	3002_9	19-062-20	27.05.2006	-----	06.04.2013
105.	3002_10	06-025-16	27.05.2006	-----	06.04.2013

1. ANNOUNCEMENTS**NEW CHARTS:**

Chart No: Reprint Date: Withdrawn Charts:

NEW EDITIONS :

Chart No: Edition Date: Withdrawn Charts:

REPRINT CHARTS:

Chart No: Reprint Date: Latest NtM No:

WITHDRAWN CHARTS:


Chart No: Edition Date/ New Chart Date:

2. CORRECTIONS :

<u>Ntm No:</u>	<u>Paper and Leisure Charts Affected :</u>
109	113
110	2920 2923(INT 3754) 292 Leisure Chart 2901_2(İSTANBUL, Plan A)
111	3131(Plan A, ÖLÜDENİZ) 313 Leisure Chart 3002_8(ÖLÜDENİZ, Plan A) Leisure Chart 3002_2 Leisure Chart 3002_1
112	3221(INT 3653) 3222(INT 3652) 322(INT 3651)
113	3331(INT 3657) 333(INT 3656) 332
114	3342(INT 3661)

NOTICES TO MARINERS FOR TURKISH PAPER AND LEISURE CHARTS**PART 1****109 BLACK SEA - Turkey, North Coast - Zonguldak - Filyos - Light Buoy**
SOURCE: General Directorate of Coastal Safety



Chart 113 (Previous Ntm.No:092/2021) [WGS84 DATUM]

INSERT  Fl.Y.3s

41°35'.273N, 32°02'.138E
41°35'.578N, 32°02'.129E

110 MARMARA DENİZİ - İstanbul - Maltepe - Light Buoy
SOURCE: General Directorate of Coastal Safety

Chart 2920 (Previous Ntm.No:076/2021) [WGS84 DATUM]

AMEND  Fl(2)10s4m10M to  Fl(2)10s5m10M 40°55'.705N, 29°05'.990E



MOVE  Fl(2)10s5m10M from 40°55'.705N, 29°05'.990E to 40°55'.705N, 29°05'.970E

Chart 2923(INT 3754) (Previous Ntm.No:108/2021) [ED50 DATUM]

AMEND  Fl(2)10s4m10M to  Fl(2)10s5m10M 40°55'.765N, 29°06'.020E







MOVE  Fl(2)10s5m10M from 40°55'.765N, 29°06'.020E to 40°55'.765N, 29°06'.000E


Chart 292 (Previous Ntm.No:081/2021) [WGS84 DATUM]






AMEND  Fl(2)10s4m10M to  Fl(2)10s5m10M 40°55'.705N, 29°05'.990E

MOVE  Fl(2)10s5m10M from 40°55'.705N, 29°05'.990E to 40°55'.705N, 29°05'.970E

Leisure Chart 2901_2(Plan A İSTANBUL) (Previous Ntm.No:105/2021) [WGS84 DATUM]

AMEND  Fl(2)10s4m10M to  Fl(2)10s5m10M 40°55'.705N, 29°05'.990E

MOVE  Fl(2)10s5m10M from 40°55'.705N, 29°05'.990E to 40°55'.705N, 29°05'.970E

NOTICES TO MARINERS FOR TURKISH PAPER AND LEISURE CHARTS**PART 1****111 MEDITERRANEAN SEA - Turkey, South Coast - Fethiye - Ölüdeniz - Wreck**
SOURCE: TCSG-65**Chart 3131 (Plan A, ÖLÜDENİZ)** (Previous Ntm.No: 035/2015) [WGS84 DATUM]INSERT  Rep (2021) 36°32'.880N, 29°07'.020E**Chart 313** (Previous Ntm.No:089/2021) [ED50 DATUM]INSERT  Rep (2021) 36°32'.940N, 29°07'.050E**Leisure Chart 3002_8(Plan A,GEMİLER ADASI - ÖLÜDENİZ)** (Previous Ntm.No: 268/2016) [WGS84 DATUM]INSERT  Rep (2021) 36°32'.880N, 29°07'.020E**Leisure Chart 3002_2** (Previous Ntm.No: 049/2021) [WGS84 DATUM]INSERT  Rep (2021) 36°32'.880N, 29°07'.020E**Leisure Chart 3002_1** (Previous Ntm.No: 074/2021) [WGS84 DATUM]INSERT  Rep (2021) 36°32'.880N, 29°07'.020E**112 MEDITERRANEAN SEA - Turkey, South Coast - Antalya - Baba Point - Light**
SOURCE: General Directorate of Coastal Safety**Chart 3221(INT 3653)** (Previous Ntm.No: 166/2020) [WGS84 DATUM]AMEND  Fl.5s35m14M to  Fl.5s35m10M 36°50'.770N, 30°45'.480E**Chart 3222(INT 3652)** (Previous Ntm.No: 166/2020) [WGS84 DATUM]AMEND  Fl.5s35m14M to  Fl.5s35m10M 36°50'.770N, 30°45'.480E**Chart 322(INT 3651)** (Previous Ntm.No: 166/2020) [WGS84 DATUM]AMEND  Fl.5s14M to  Fl.5s10M 36°50'.770N, 30°45'.480E

NOTICES TO MARINERS FOR TURKISH PAPER AND LEISURE CHARTS PART 1

113 **MEDITERRANEAN SEA - Turkey, South Coast - Mersin Harbour - Light - Light Buoy** SOURCE: General Directorate of Coastal Safety

The temporary correction of 128(T)2020 has been cancelled and the following correction is in effect.

Chart 3331(INT 3657) (Previous Ntm.No: 128(T)/2020) [WGS84 DATUM]


MOVE  Fl.G.3s7m3M from 36°47'.225N, 34°38'.557E to 36°47'.270N, 34°38'.593E

Chart 333(INT3656) (Previous Ntm.No: 180/2020) [WGS84 DATUM]

MOVE  Fl.G.3M from 36°47'.225N, 34°38'.557E to 36°47'.270N, 34°38'.593E

Chart 332 (Previous Ntm.No: 117/2020) [WGS84 DATUM]

MOVE  Fl.G.3M from 36°47'.225N, 34°38'.557E to 36°47'.270N, 34°38'.593E

114 **MEDITERRANEAN SEA - Turkey, South Coast - İskenderun - Light Buoy** SOURCE: General Directorate of Coastal Safety

Chart 3342(INT 3661) (Previous Ntm.No: 064/2021) [WGS84 DATUM]

DELETE  36°40'.910N, 36°11'.720E
 FI(3)R.6s3M 36°40'.850N, 36°11'.720E

NAUTICAL PUBLICATIONS

No.	Nautical Publications	Last Update Week- NtM No.-Year	Latest New Edition Date	Latest Reprint Date
1	Catalogue of Charts and Nautical Publications NY11	12-051-2021	2020	---
2	Annual Notices to Mariners NY12	---	2020	---
3	List of Lights and Fog Signals NY13 (2020)	24-098-2021	2020	---
4	Sun and Moon Rise/Set Times in Turkey NY14	52-183-2020	2014	---
5	Magnetic Compass Correction Guide NY15	---	2001	---
6	Turkish Straits Navigation Guide NY31	52-182-2020	2020	---
7	Ports Regulation NY32 (2019)	---	2019	---
8	Colreg's NY33	---	2013	2020
9	International Code of Signals NY42	---	---	2015
10	International Sea Buoyage System NY43	---	2015	---
11	Norie's Tables NY44	---	---	2015
12	Symbols and Abbreviations used on Nautical Paper Charts (INT 1)	---	2017	---
13	Turkish Territorial Law and United Nations Convention on the Law of the Sea	45-222-2018	2000	---
14	Montreux Convention	---	2000	---
15	Turkish Search and Rescue Regulations	---	2002	---

1. ANNOUNCEMENTS

NEW NAUTICAL PUBLICATIONS :

Nautical Publication Name : Reprint Date : Withdrawn Nautical Publication:

NEW EDITIONS :

Nautical Publication Name : Edition Date: Withdrawn Nautical Publication:

REPRINT NAUTICAL PUBLICATIONS :

Nautical Publication Name : Reprint Date : Latest NtM No:

WITHDRAWN NAUTICAL PUBLICATIONS :

Nautical Publication Name : Edition Date:

2. AMENDMENTS :

NtM No:

THE WARNINGS BELOW INCLUDE THE NAVIGATIONAL WARNINGS PROMULGATED BY ONHO WITH A NAVTEX NUMBER BY 13 JULY 2021, 0600Z.

2017 SERIES**0823. MEDITERRANEAN SEA**

TURKISH UNITS PARTICIPATING OPERATION MEDITERRANEAN SHIELD IN THE EASTERN MEDITERRANEAN ARE CONDUCTING MARITIME SECURITY OPERATIONS TO PROVIDE THE SAFE AND SECURE MOVEMENT OF VESSELS AT SEA AND TO DETER TERRORISM. IF CONTACTED BY TURKISH UNITS YOUR COOPERATION AND ASSISTANCE IN ANSWERING QUESTIONS WOULD BE VERY MUCH APPRECIATED. PLEASE REPORT ANY SUSPICIOUS ACTIVITY OR INFORMATION TO TURKISH WARSHIPS OR TO THE TURKISH NAVAL FORCES COMMAND OPERATION CENTER +90 312 403 2222/3093 OR EMAIL TO DENKOM.HAREKATMRK@DZKK.TSK.TR. HELP US TO HELP YOU. THANK YOU.

0824. BLACK SEA

TURKISH UNITS PARTICIPATING OPERATION BLACK SEA HARMONY IN THE BLACK SEA ARE CONDUCTING MARITIME SECURITY OPERATIONS TO PROVIDE FOR THE SAFE AND SECURE MOVEMENT OF VESSELS AT SEA. IF CONTACTED BY TURKISH UNITS YOUR COOPERATION AND ASSISTANCE IN ANSWERING QUESTIONS WOULD BE VERY MUCH APPRECIATED. PLEASE REPORT ANY SUSPICIOUS ACTIVITY OR INFORMATION TO TURKISH WARSHIPS OR TO THE TURKISH NAVY MARITIME OPERATION CENTER +90 312 403 2222/3093 OR E-MAIL TO DENKOM.HAREKATMRK@DZKK.TSK.TR HELP US TO HELP YOU. THANKS FOR YOUR COOPERATION.

2018 SERIES**0857. MEDITERRANEAN SEA**

1. NAVTEX MESSAGES PROMULGATED IN BLACK SEA, AEGEAN SEA AND MEDITERRANEAN SEA BY TURKISH NAVTEX STATIONS ARE LEGAL AND COMPLY WITH INTERNATIONAL LAW. TURKISH NAVTEX STATIONS WILL CONTINUE TO PROMULGATE NAVTEX MESSAGES IN BLACK SEA, AEGEAN SEA AND MEDITERRANEAN SEA, FOR THE SAFETY OF MARINERS.

2. IT IS WORTH TO MENTION THAT THE "CYPRUS" MENTIONED IN LARNACA NAVWARN NUMBER 285/18 IS NOT THE ORIGINAL PARTNERSHIP STATE ESTABLISHED IN 1960. THEREFORE, TURKEY DECLARES THAT THE TERM OF "CYPRUS" NEITHER AMOUNTS TO ANY FORM OF RECOGNITION OF THE GREEK CYPRIOT ADMINISTRATION NOR PREJUDICE TURKEY'S RIGHTS AND OBLIGATIONS EMANATING FROM THE TREATY OF GUARANTEE AND THE TREATY OF ESTABLISHMENT OF 1960.

0980. SEA OF MARMARA

UNDERWATER OPERATIONS, FROM 04 OCT 18 UNTIL FURTHER NOTICE IN AREA BOUNDED BY;

40 57.87N, 027 44.40E
40 57.93N, 027 44.75E
41 00.70N, 027 43.90E
41 00.65N, 027 43.53E

CAUTION ADVISED.

2019 SERIES**0380. AEGEAN SEA**

SPECIAL LIGHT BUOY IN POSITION 38 27.23N, 026 44.43E HALF SUNKEN. CAUTION ADVISED.

1043. SEA OF MARMARA

SPECIAL MARK LIGHT BUOY IN POSITION 40 56.80N, 028 48.90E UNLIT. CAUTION ADVISED.

2020 SERIES**0390. BLACK SEA**

SHALLOW WATERS REPORTED AT THE SECONDARY BREAKWATERS SIDE OF THE INEBOLU HARBOR ENTRANCE. ALL SHIPS APPROACHING AND LEAVING THE HARBOR ARE REQUESTED TO KEEP THE MEDIAN LINE AND TO CONTACT HARBOUR DIRECTORATE.
CAUTION ADVISED.

0489. AEGEAN SEA

BEHRAMKALE STARBOARD LIGHT IN POSITION 39 29.13N, 026 20.36E UNLIT. CAUTION ADVISED.

0490. AEGEAN SEA

ISKELE PORT LIGHT IN POSITION 39 29.13N, 026 20.33E UNLIT. CAUTION ADVISED.

0505. AEGEAN SEA

SPECIAL LIGHT BUOY IN POSITION 36 46.40N, 027 37.12E OFF STATION. CAUTION ADVISED.

0580. AEGEAN SEA - MEDITERRANEAN SEA

NOTICE TO ALL MARINERS. GREECE HAS REPEATEDLY ENDANGERED LIVES OF THE MARINERS IN THE AEGEAN SEA WITH PRACTICES CONTRARY TO INTERNATIONAL LAW. THEREFORE NAVTEX NUMBER 20051/20 IS STILL EFFECTIVE AND VALID. TURKISH NAVY AND COAST GUARD STAND READY TO PROTECT LIFE AT SEA, SAFEGUARD THE FREEDOM OF NAVIGATION AND PREVENT ANY ILLEGAL ACTIVITY OF GREEK COAST GUARD AT SEA. IZMIR AND ANTALYA NAVTEX STATIONS WILL CONTINUE TO PROMULGATE NAVTEX MESSAGES FOR THE SAKE OF NAVIGATIONAL SAFETY.

CAUTION ADVISED.

0668. SEA OF MARMARA

SPECIAL LIGHT BUOY IN POSITION, 40 48.57N, 029 17.23E UNLIT. CAUTION ADVISED.

0669. SEA OF MARMARA

SPECIAL LIGHT BUOY IN POSITION, 40 48.45N, 029 17.09E UNLIT. CAUTION ADVISED.

1010. STRAIT OF İSTANBUL

BEBEK (GREEN) LIGHT BUOY IN POSITION, 41 04.50N, 029 02.74E TEMPORARILY REMOVED.
CAUTION ADVISED.

1114. BLACK SEA

BUOYS TEMPORARILY ESTABLISHED AT FOLLOWING POSITIONS.

41 56.73N, 035 35.03E

41 56.73N, 035 35.73E

41 56.20N, 035 35.73E

41 56.20N, 035 35.03E

CAUTION ADVISED.

1373. SEA OF MARMARA

DRILLING OPERATIONS, ANADOLU 01 AND SUPPORT VESSELS FROM 02 NOV 20 UNTIL FURTHER NOTICE IN AREA BOUNDED BY;

41 03.62N, 028 10.88E

41 03.62N, 028 12.78E

41 03.03N, 028 12.78E

41 03.03N, 028 10.88E

WIDE BERTH REQUESTED.

1488. AEGEAN SEA

BOSTANLI TELEKOM LIGHT BUOY NO.1 IN POSITION 38 26.51N, 027 05.02E UNLIT. CAUTION ADVISED.

1557. SEA OF MARMARA

SURVEY OPERATIONS, BY R/V DERİNSU FROM 16 DEC 20 UNTIL FURTHER NOTICE IN AREA BOUNDED BY;

40 52.38N, 029 14.38E
40 50.15N, 029 07.58E
40 53.98N, 028 57.95E
40 56.53N, 028 43.22E
40 58.29N, 028 41.55E
40 58.04N, 028 40.85E
40 56.05N, 028 42.85E
40 53.45N, 028 57.80E
40 49.62N, 029 07.43E
40 52.03N, 029 14.93E

CAUTION ADVISED.

1631. MEDITERRANEAN SEA

FIRING EXERCISE, FROM 312101Z DEC 20 TO 312059Z DEC 21 WITHIN 0,6 NM RADIUS OF 36 23.85N, 035 10.80E.

CAUTION ADVISED.

2021 SERIES**0083. AEGEAN SEA**

AYVALIK LIGHT BUOY IN POSITIONS, 39 23.57N, 26 47.13E TEMPORARILY REMOVED. CAUTION ADVISED.

0113. MEDITERRANEAN SEA

İSKENDERUN WRECK LIGHT BUOY IN POSITIONS, 36 33.98N, 036 06.15E TEMPORARILY REMOVED.

CAUTION ADVISED.

0140. AEGEAN SEA

KARAMUK ROCK LIGHT BUOY IN POSITIONS, 36 55.45N, 028 00.89E TEMPORARILY REMOVED.

CAUTION ADVISED.

0155. AEGEAN SEA

ÇAVUŞ ISLAND SOUTH MOORING BUOY IN POSITION 37 02.62N, 027 12.04E HALF SUNKEN.

CAUTION ADVISED.

0244. MEDITERRANEAN SEA

KAS SARIBELEN LIGHT BUOY IN POSITION 36 11.68N, 029 28.82E TEMPORARILY REMOVED. CAUTION ADVISED.

0257. SEA OF MARMARA

TERMINAL OF MARPORT MOORING LIGHT IN POSITION 40 57.45N, 28 40.38E UNLIT. CAUTION ADVISED.

0369. BLACK SEA

SEISMIC SURVEY, R/V BARBAROS HAYRETTİN PAŞA AND VIVRE-G BETWEEN 04 MAY -26 OCT 21 IN AREA BOUNDED BY;

43 06.27N, 032 22.83 E
42 23.35N, 032 57.73 E
42 47.95N, 033 59.43 E
43 11.23N, 033 39.23 E
43 12.18N, 033 30.20 E
43 15.67N, 032 53.82 E
43 17.30N, 032 35.82 E
43 18.32N, 032 23.82 E

5 NM BERTH REQUESTED.

0370. BLACK SEA

DRILLING OPERATIONS, BY KANUNİ, MURAT İLHAN, KUTSİ İLHAN, HAKAN İLHAN BETWEEN 05 MAY - 14 JUL 21 IN TÜRKALİ-2 AREA BOUNDED BY;

42 48.70N, 031 11.57E
42 50.70N, 031 11.51E
42 50.75N, 031 14.23E
42 48.75N, 031 14.28E

10 NM. WIDE BERTH REQUESTED.

0394. BLACK SEA

FATSA FISHERMAN'S SHELTER MAIN BREAKWATER LIGHT IN POSITION 41 02.78N, 037 29.58E UNLIT.
CAUTION ADVISED.

0395. BLACKSEA

FATSA FISHERMAN'S SHELTER SECONDARY BREAKWATER LIGHT IN POSITION 41 02.70N, 37 29.48E UNLIT.
CAUTION ADVISED.

0412. BLACK SEA

DRILLING OPERATIONS, BY FATİH, KORKUT, ALTAN AND SANCAR BETWEEN 21 MAY 21-19 JUL 21 IN TÜRKALİ-3 AREA BOUNDED BY;

42 48.30N, 031 08.41E
42 50.30N, 031 08.35E
42 50.34N, 031 11.07E
42 48.34N, 031 11.13E

10 NM. WIDE BERTH REQUESTED.

0424. BLACK SEA

KEFKENADA LIGHT BUOY NU: 2 IN POSITIONS, 41 12.53N, 030 15.66E TEMPORARILY REMOVED.
CAUTION ADVISED.

0459. STRAIT OF ÇANAKKALE - SEA OF MARMARA-BLACK SEA

SCIENTIFIC RESEARCH, BY R/V BİLİM-2 BETWEEN 01 JUN-10 JUL 21 IN STRAIT OF ÇANAKKALE, SEA OF MARMARA, STRAIT OF ISTANBUL AND BLACK SEA ENTRANCE.

WIDE BERTH REQUESTED.

0488. MEDITERRANEAN SEA

SEISMIC SURVEY, BY R/V ORUÇREİS, ATAMAN AND CENGİZHAN UNTIL 152059Z SEP 21 IN AREA BOUNDED BY;

36 28.92N, 030 33.43E
35 53.02N, 031 05.45E
36 14.59N, 031 39.59E
36 48.84N, 031 09.02E

6 NM BERTH REQUESTED.

0524. SEA OF MARMARA

UNDERWATER CABLE OPERATIONS, BY R/V GATEMARINE III BETWEEN 21 JUN-17 JUL 21 ALONG THE LINE JOINING THE POSITIONS BELOW.

40 52.36N, 029 06.08E
40 52.12N, 029 06.91E

WIDE BERTH REQUESTED.

0529. MEDITERRANEAN SEA

GUNNERY EXERCISE, BETWEEN 01-16 JUL 21 FROM 0500Z TO 1400Z IN AREA BOUNDED BY;

35 30.00N, 034 27.50E
35 34.57N, 034 34.02E
35 31.50N, 034 39.50E
35 19.50N, 034 59.50E
35 11.50N, 034 52.50E
35 23.50N, 034 32.50E

CAUTION ADVISED.

0534. MEDITERRANEAN SEA

1. THE "CYPRUS" MENTIONED IN LARNACA NAVWARN NR MA15-210/21 IS NOT THE ORIGINAL PARTNERSHIP STATE ESTABLISHED IN 1960.

2. THEREFORE, TURKEY DECLARES THAT THE TERM OF "CYPRUS" NEITHER AMOUNT TO ANY FORM OF RECOGNITION OF THE GREEK CYPRIOT ADMINISTRATION NOR PREJUDICE TURKEY'S RIGHTS AND OBLIGATIONS EMANATING FROM THE TREATY OF GUARANTEE AND THE TREATY OF ESTABLISHMENT OF 1960.

3. THE EFFORTS TO LEGITIMIZE ILLEGAL CLAIMS OF THE GREEK CYPRIOT ADMINISTRATION THROUGH LARNACA NAVWARN MA15-210/21 ARE NULL AND NEITHER WAS NOR WILL BE ACCEPTED BY TURKEY.

4. ANTALYA TURK RADIO NAVTEX MESSAGE FA88-0529/21 IS VALID AND EFFECTIVE. ANTALYA NAVTEX STATION WILL CONTINUE TO PROMULGATE NAVTEX MESSAGES FOR SAFETY OF MARINERS.

0540. AEGEAN SEA

1. NAVTEX MESSAGE PROMULGATED ON 15 JAN 21 WITH NR. IA86-48/21 REVISED AS FOLLOWS.

2. FIRING EXERCISE, BETWEEN 15 JUN-31 DEC 21 FROM SUNRISE TO SUNSET

A) EXCEPT WEEKENDS AND NATIONAL HOLIDAYS,

B) EXCEPT THE FOLLOWING DATES:

21 JUN 21, 15 AUG 21, 28 OCT 21, 21 NOV 21, 24 DEC 21, 25 DEC 21, 26 DEC 21, 31 DEC 21.

IN AREA BOUNDED BY;

40 16.50N, 025 39.00E
40 18.00N, 025 30.00E
40 35.00N, 024 58.00E
40 11.00N, 024 33.00E
40 09.00N, 024 45.00E
40 20.00N, 024 56.00E
40 07.00N, 025 33.00E

CAUTION ADVISED.

0541. AEGEAN SEA

1. NAVTEX MESSAGE PROMULGATED ON 15 JAN 21 WITH NR. IA87-49/21 REVISED AS FOLLOWS.
2. FIRING EXERCISE, BETWEEN 15 JUN-31 DEC 21 FROM SUNRISE TO SUNSET
A) EXCEPT WEEKENDS AND NATIONAL HOLIDAYS,
B) EXCEPT THE FOLLOWING DATES:
21 JUN21, 15 AUG 21, 28 OCT 21, 21 NOV 21, 24 DEC 21, 25 DEC 21, 26 DEC 21, 31 DEC 21. IN AREA BOUNDED BY;
39 00.00N, 025 10.00 E
39 20.00N, 024 58.00 E
39 14.00N, 024 40.00 E
38 54.00N, 024 52.00 E
CAUTION ADVISED.

0542. AEGEAN SEA

1. NAVTEX MESSAGE PROMULGATED ON 15 JAN 21 WITH NR. IA88-50/21 REVISED AS FOLLOWS.
2. FIRING EXERCISE, BETWEEN 15 JUN-31 DEC 21 FROM SUNRISE TO SUNSET
A) EXCEPT WEEKENDS AND NATIONAL HOLIDAYS,
B) EXCEPT THE FOLLOWING DATES:
21 JUN21, 15 AUG 21, 28 OCT 21, 21 NOV 21, 24 DEC 21, 25 DEC 21, 26 DEC 21, 31 DEC 21.
IN AREA BOUNDED BY;
37 27.00N, 026 17.00E
37 08.50N, 026 27.50E
37 05.00N, 026 09.00E
37 24.00N, 026 00.00E
37 24.00N, 026 04.00E
CAUTION ADVISED.

0563. AEGEAN SEA

ISOLATED BUOY IN POSITION 36 42.09N, 027 41.26E TEMPORARILY ESTABLISHED. CAUTION ADVISED.

0568. STRAIT OF ISTANBUL

SOUTH CARDINAL BUOYS ESTABLISHED AT FOLLOWING POSITIONS.
41 02.03N, 028 59.82E
41 01.87N, 028 59.59E
CAUTION ADVISED.

0569. BLACK SEA

YELLOW COLOR SPECIAL MARK LIGHT BUOYS ESTABLISHED AT FOLLOWING POSITIONS.
41 35.27N, 032 02.14 E
41 35.58N, 032 02.13 E
CAUTION ADVISED.

0579. AEGEAN SEA

SCIENTIFIC RESEARCH, BY R/V DOKUZ EYLÜL 4 BETWEEN 05-18 JUL 21 ALONG İZMİR PENINSULA.
WIDE BERTH REQUESTED.

0582. MEDITERRANEAN SEA

YAZICI MOORING BUOY IN POSITION 36 40.91N, 36 11.72E AND YAZICI LIGHT BUOY IN POSITION 36 40.54N,
36 11.43E PERMENANTLY REMOVED.
CAUTION ADVISED.

0583. MEDITERRANEAN SEA

SUBMERGED VESSEL REPORTED IN VICINITY OF 36 32.88N, 029 07.02E AT 042220Z JUL 21.
CAUTION ADVISED.

0585. STRAIT OF İSTANBUL

UMURYERİ MENDİREK LIGHT IN POSITION 41 08.90N, 029 04.40E UNLIT. CAUTION ADVISED.

0588. BLACK SEA

SCIENTIFIC RESEARCH, BY M/V DENAR 2, R/V PROTEUS AND ATLANTIC POWER BETWEEN 05 JUL-03 AUG 21
IN AREA BOUNDED BY;

42 52.90N, 031 05.87E
42 49.11N, 031 06.69E
42 48.42N, 031 13.77E
41 52.15N, 031 51.41E
41 49.18N, 031 44.00E
41 33.95N, 032 01.44E
41 37.40N, 032 08.80E
41 55.74N, 032 00.44E
41 53.43N, 031 54.62E
42 48.83N, 031 17.38E
42 51.07N, 031 22.85E
42 51.15N, 031 22.86E
42 58.02N, 031 33.86E
43 04.28N, 031 44.11E
43 08.87N, 031 38.25E
43 02.81N, 031 27.95E
42 59.99N, 031 31.48E
42 54.15N, 031 22.09E
42 54.83N, 031 21.93E

WIDE BERTH REQUESTED.

0593. SEA OF MARMARA

FENER ISLAND LIGHT BUOY IN POSITION 40 29.35 N, 027 34.80 E UNLIT. CAUTION ADVISED.

0595. AEGEAN SEA

BOZBURUN SÖĞÜTADASI SHALLOW LIGHT BOUY IN POSITION 36 38.92 N, 028 04.09 E UNLIT.
CAUTION ADVISED.

0596. BLACK SEA

FIRING EXERCISE, FROM 130001Z JUL 21 TO 012059Z AUG 21 IN AREA BOUNDED BY;

42 01.03N, 035 10.30E
42 02.50N, 035 10.68E
42 06.20N, 035 11.93E
42 14.62N, 035 23.00E
42 35.00N, 036 49.50E
42 40.27N, 037 23.47E
42 40.35N, 037 40.36E
42 29.68N, 038 13.80E
41 57.53N, 038 14.10E
41 25.55N, 038 10.40E
41 44.10N, 036 46.83E
41 45.67N, 035 59.03E
41 49.05N, 035 17.63E

CAUTION ADVISED.

0610. AEGEAN SEA

SAILING RACES, ON 14, 16 AND 17 JUL 21 FROM 0700Z TO 2100Z ON TURGUTREIS RACECOURSE.
CAUTION ADVISED.

0611. BLACK SEA

PAZAR BALIKÇIKÖYÜ BB. TALİ MENDİREK LIGHT IN POSITION 41 09.81N, 40 48.77E UNLIT.
CAUTION ADVISED.

PART 4 INCLUDES THE NAVIGATIONAL WARNINGS CURRENTLY IN FORCE SUBMITTED TO NAVAREA III AREA COORDINATOR BY 13 JULY 2021, 0600Z. COASTAL WARNINGS SUBMITTED TO NAVAREA III AREA COORDINATOR ARE NOT INCLUDED IN THIS SECTION IN ORDER TO AVOID DUBLICATION. THEY ARE INCLUDED IN PART 3 WITH A NATIONAL NAVTEX NUMBER.

2019 SERIES**0029. STRAIT OF KERCH**

1- BOMBSHELLS WGS-84 DATUM

A)In 45 10.92N, 036 36.83E

B)In 45 11.03N, 036 36.60E

2- BOMBSHELLS IN 45 14.20N, 036 35.30E

3- AERIAL BOMB IN 45 19.32N, 036 33.77E WGS-84 DATUM.

0537. MEDITERRANEAN SEA

ANCHORING TEMPORARILY PROHIBITED IN POSITION 37 17.64N, 009 58.10E.

0886. BLACK SEA

RESTRICTED AREA, ESTABLISHED BOUNDED BY:

43 23.08N, 039 00.36E

43 14.42N, 040 48.54E

43 12.02N, 040 00.24E

43 05.42N, 040 04.24E

43 02.00N, 040 09.00E

42 59.06N, 040 14.48E

42 58.06N, 040 23.36E

42 55.30N, 040 28.48E

42 54.36N, 040 35.12E

42 54.00N, 040 43.48E

42 52.24N, 040 46.00E

42 49.00N, 040 51.30E

42 43.24N, 040 55.00E

42 39.24N, 040 59.36E

42 37.24N, 041 05.24E

42 36.24N, 041 13.00E

42 35.24N, 041 15.18E

42 31.06N, 041 17.00E

42 23.07N, 041 18.23E

42 24.30N, 041 33.23E

2020 SERIES**0068. MEDITERRANEAN SEA**

"LAGARDE" NAVTEX STATION OFF AIR, UNTIL FURTHER NOTICE.

0450. MEDITERRANEAN SEA

1- ALL FOREIGN AND LEISURE SHIP AND BOATS ARE PROHIBITED TO ENTER TUNISIAN FISHING PORTS TO PREVENT THE SPREAD CORONAVIRUS DISEASE.

2- ALL FOREIGN SHIPS AND BOATS WILL BE AUTOMATICALLY PUT IN QUARENTINE IN APPROACHES OF PORTS, AND IN CASE OF EMERGENCY CONTACT THE TUNISIAN COAST GUARD AND PORT AUTHORITIES.

0708. MEDITERRANEAN SEA

1- THE EUROPEAN UNION ESTABLISHED AND LAUNCHED EUNAVFOR MED IRINI OPERATION AS AN EUROPEAN UNION MILITARY CRISIS MANAGEMENT OPERATION TO CONTRIBUTE TO PREVENTING ARMS TRAFFICKING FROM/TO LIBYA.

2. FROM 01.04.2020 UNTIL 31.03.2021 MERCHANT SHIPS TRANSITING IN THE CENTRAL MEDITERRANEAN SEA COULD BE CALLED ON VHF (FIRST CALL ON CH 16) AND ASKED TO PROVIDE INFORMATION ABOUT THEIR ACTIVITIES: ALL VESSELS ARE REQUESTED TO KEEP A SHARP WATCH AND ENSURE COOPERATION TO EUNAVFOR MED IRINI MILITARY ASSETS OPERATING UNDER THE EUROPEAN UNION FLAG OR IN SUPPORT TO OPERATION IRINI.

3. OPERATION IRINI IS DEFINED BY THE FOLLOWING POINTS (DMS), LIMITED SOUTHBOUND BY LIBYAN TTW:

37 02.53N, 011 30.00E
37 02.43N, 013 28.45E
36 30.00N, 014 50.00E
36 30.00N, 019 00.00E
34 00.00N, 024 10.00E
32 10.00N, 024 57.42E
33 30.16N, 011 30.00E
34 20.00N, 011 30.00E
34 20.00N, 012 10.00E
35 05.00N, 012 10.00E
35 25.00N, 011 30.00E

CAUTION ADVISED.

0740. MEDITERRANEAN SEA

DRILLSHIP TUGSTEN EXPLORER IN POSITION: 33 58N, 035 34E. 500M WIDE BERTH REQUIRED.

0833. MEDITERRANEAN SEA

LIGHTHOUSE OF BENGUT CAPE (DELLYS) CAPE IN POSITION 36 55.30N, 003 53.60E UNLIT.

1419. MEDITERRANEAN SEA

1. UNDERWATER CABLE OPERATIONS BY "RAMFORM TETHYS " FROM 26 OCT 20 UNTIL FURTHER NOTICE, IN AREA BOUNDED BY:

32 00N, 29 23E
31 40N, 29 15E
32 30N, 26 30E
32 50N, 26 38E

WIDE BERTH REQUESTED.

2. SUPPORT VESSELS IN ATTENDANCE ARE M/V "EDT ARGONAUT" AND M/V " THOR ALPHA" WIDE BERTH IS REQUESTED 7NM ASTERN, 3NM PORT, STARBOARD AND AHEAD.

1657. MEDITERRANEAN SEA

CABLE OPERATION BY SHIP "CSV NORMAND PACIFIC" FROM 13 DIC20 UNTIL FURTHER NOTICE IN POSITION 36 22.13N, 023 05.25E

WIDE BERTH REQUESTED.

2021 SERIES

0009. MEDITERRANEAN SEA

THE PORTS AND YACHTING DIRECTORATE, TRANSPORT MALTA NOTIFIES MARINERS THAT THE RIG KEY SINGAPORE HAS BEEN LAID UP WITH IMMEDIATE EFFECT AND UNTIL FURTHER NOTICE IN THE FOLLOWING POSITION: 35 55.4N 014 49.3E

A SAFETY ZONE OF RADIUS 500M CENTERED ON THE ABOVE POSITION HAS BEEN ESTABLISHED, RESTRICTED TO ALL UNAUTHORIZED VESSELS.

0034. IONIAN SEA

FIRING PRACTICE AREA. AIRCRAFTS FIRING EXERCISES AS FOLLOW:

- I) SUNRISE TO SUNSET EVERY MONDAY
- II) SUNRISE TO 2100 UTC EVERY TUESDAY, WEDNESDAY AND THURSDAY
- III) SUNRISE TO 1000 UTC EVERY FRIDAY FROM 01 JAN21 TO 31 DEC21.

IN AREA BOUNDED BY:

36 48.0N, 021 40.0E
 36 48.0N, 021 50.0E
 36 42.0N, 021 54.0E
 36 31.0N, 022 13.0E
 36 21.5N, 022 04.5E
 36 36.0N, 021 40.0E

0035. AEGEAN SEA

ACTIVATION OF KRITI FIRING PRACTICE AREA. SECTOR'C'

1. MISSILE AND GUN FIRING

I) 0530 UTC TO SUNSET. EVERY WED, THU, FRI AND SAT FROM 01 JAN 21 31 DEC 21

II) 01 APR 21 TO 31 OCT 21 SECTOR'C' WILL NOT BE ACTIVATED ON SATURDAY UNLESS NOTIFIED BY APPROPRIATE NAVWARN.

III) EXCEPT THE FOLLOWING DATES:

01/01/21, 23/04/21, 01/05/21, 12/05/21, 13/05/21, 14/05/21, 15/05/21, 19/05/21, 15/07/21, 19/07/21, 20/07/21, 21/07/21, 22/07/21, 23/07/21, 30/08/21, 28/10/21, 29/10/21, 10/11/21.

IN AREA BOUNDED BY:

35 36N, 024 07E
 36 18N, 024 07E
 36 18N, 025 59E
 36 25N, 026 12E
 36 16N, 026 40E
 35 36N, 026 41E
 35 31N, 024 11E

IV) TARGET DROPPING ZONES

A: CIRCLE OF 1000 METRES RADIUS CENTERED ON: 35 32N, 024 13E

B: CIRCLE OF 1000 METRES RADIUS CENTERED ON: 35 36.33N, 024 10.00E

TRANSITTING VESSELS KEEP WATCH 'NAMFI CONTROL' ON VHF CH 12/16

0036. AEGEAN SEA

ACTIVATION OF 'PLATEIA' FIRING PRACTISE AREA SHIPS FIRING EXERCISES

I) FROM 01 JAN 21 31 DEC 21 DAILY FROM 05:00 UTC TILL 13:00 UTC

II) EXCEPT SATURDAYS, SUNDAYS AND NATIONAL HOLIDAYS.

IN AREA BOUNDED BY:

37 47N, 023 17E
 37 44N, 023 22E
 37 50N, 023 26E
 37 52N, 023 22E

0038. IONIAN SEA

ACTIVATION OF 'AMALIAS' FIRING PRACTICE AREA

1. AIRCRAFTS FIRING EXERCISES

I) 0500 UTC TO 2100 UTC MONDAY TO THURSDAY

II) 0500 UTC TO 1300 UTC EVERY FRIDAY

III) EXCEPT SAT. SUN AND NATIONAL HOLIDAYS FROM 01 JAN 21 TO 31 DEC 21

IN THE AREA BOUNDED BY:

A. 37 48.00N, 021 05.00E
 B. 37 31.83N, 021 08.00E
 C. 37 31.00N, 021 20.00E
 D. 37 48.00N, 021 17.00E

0039. IONIAN SEA

ACTIVATION OF 'SCHIZA' FIRING PRACTICE AREA

1.AIRCRAFTS FIRING EXERCISES

I)SUNRISE TO SUNSET EVERY MONDAY

II)SUNRISE TO 2100 UTC EVERY TUESDAY WEDNESDAY AND THURSDAY

III)SUNRISE TO 1000 UTC EVERY FRIDAY

IV)EXCEPT SATURDAYS SUNDAYS AND NATIONAL HOLIDAYS.

FROM 01 JAN 21 TO 31 DEC 21 IN AREA BOUNDED BY:

36 48N, 021 40E

36 48N, 021 50E

36 40N, 021 50E

36 40N, 021 40E

0040. AEGEAN SEA

ACTIVATION OF 'ANDROS ISLAND, FIRING PRACTICE AREA.

1.SHIPS AND AIRCRAFTS FIRING EXERCISES SUNRISE TO SUNSET

DAILY FROM 01 JAN 21 TO 31 DEC 21 EXCEPT THE FOLLOWING DATES:

01/01/21,23/04/21,01/05/21,12/05/21.13/05/21,14/05/21,15/05/21,19/05/21.15/07/21,19/07/21,20/07/21,21/07/21.
22/07/21,23/07/21,30/08/21,28/10/21.29/10/21,10/11/21

IN THE AREA BOUNDED BY

38 16N, 025 21E

37 46N, 025 49E

37 34N, 025 23E

37 42N, 025 01E

38 00N, 024 52E

38 02N, 024 52E

0041. AEGEAN SEA

ACTIVATION OF 'PSATHOURA' FIRING PRACTICE AREA.

1.SHIPS AND AIRCRAFTS FIRING EXERCISES

I)FROM 0500 UTC TILL 1500 UTC DAILY FROM 01 JAN 21 TO 31 DEC 21

II).EXCEPT FRI.SAT.SUN AND NATIONAL HOLIDAYS

III)EXCEPT THE FOLLOWING DATES:

01/01/21,23/04/21,01/05/21,12/05/21.13/05/21,14/05/21,15/05/21,19/05/21.15/07/21,19/07/21,20/07/21,21/07/21.
22/07/21,23/07/21,30/08/21,28/10/21.29/10/21,10/11/21

IN THE AREA BOUNDED BY:

39 26.0N, 023 53.0E

39 46.0N, 023 40.0E

40 00.5N, 024 18.0E

39 43.0N, 024 31.0E

0043. MEDITERRANEAN SEA

RAMFORM TETHYS IS CONDUCTING A SEISMIC SURVEY WITH RAMFORM SOVEREIGN AND THREE ESCORT VESSELS M/V THOR FREYA, EDT ARGONAUT AND M/V EDT NIOVI, IS TOWING 12 SEISMIC CABLES WITH LENGTH 8100 METER AND SHE IS RESTRICTED IN HER ABILITY TO MANEUVER. A WIDE BERTH REQUESTED 3 NM FROM BOW, 3 NM FROM SIDES AND 6 NM FROM STERN. WORKING VHF CHANNELS ARE 16 AND 72. AREA BOUNDED BY:

32 00N, 029 29E

31 40N, 029 15E

32 30N, 026 30E

32 50N, 026 38E

0049. AEGEAN SEA

FIRING EXERCISE, BETWEEN 16 JAN 21 TO 14 JUN 21 AND 16 SEP 21 TO 31 DEC 21, FROM SUNRISE TO SUNSET

A) EXCEPT WEEKENDS AND NATIONAL HOLIDAYS,

B) EXCEPT THE FOLLOWING DATES: 15 MAR 21, 25 MAR 21, 30 APR 21, 01 MAY 21, 02 MAY 21, 03 MAY 21, 28 OCT 21, 21 NOV 21, 24 DEC 21, 25 DEC 21, 26 DEC 21, 31 DEC 21. IN AREA BOUNDED BY;

40 16.50N, 025 39.00E

40 18.00N, 025 30.00E

40 35.00N, 024 58.00E

40 11.00N, 024 33.00E

40 09.00N, 024 45.00E

40 20.00N, 024 56.00E

40 07.00N, 025 33.00E

CAUTION ADVISED.

0050. AEGEAN SEA

FIRING EXERCISE, BETWEEN 16 JAN 21-14 JUN 21 AND 16 SEP 21-31 DEC 21 FROM SUNRISE TO SUNSET

A) EXCEPT WEEKENDS AND NATIONAL HOLIDAYS,

B) EXCEPT THE FOLLOWING DATES:

15 MAR 21, 25 MAR 21, 30 APR 21, 01 MAY 21, 02 MAY 21, 03 MAY 21, 28 OCT 21, 21 NOV 21, 24 DEC 21, 25 DEC 21, 26 DEC 21, 31 DEC 21. IN AREA BOUNDED BY;

37 27.00N, 026 17.00E

37 08.50N, 026 27.50E

37 05.00N, 026 09.00E

37 24.00N, 026 00.00E

37 24.00N, 026 04.00E

CAUTION ADVISED.

0051. AEGEAN SEA

FIRING EXERCISE, BETWEEN 16 JAN 21-14 JUN 21 AND 16 SEP-31 DEC 21 FROM SUNRISE TO SUNSET

A) EXCEPT WEEKENDS AND NATIONAL HOLIDAYS,

B) EXCEPT THE FOLLOWING DATES:

15 MAR 21, 25 MAR 21, 30 APR 21, 01 MAY 21, 02 MAY 21, 03 MAY 21, 28 OCT 21, 21 NOV 21, 24 DEC 21, 25 DEC 21, 26 DEC 21, 31 DEC 21. IN AREA BOUNDED BY;

39 00.00N, 025 10.00E

39 20.00N, 024 58.00E

39 14.00N, 024 40.00E

38 54.00N, 024 52.00E

CAUTION ADVISED.

0074. BLACK SEA

BETWEEN 01 JAN21 THRU 31DEC21 SUBMARINE PIPELINE LAYING ARE PERFORMED BY GSP BIGFOOT 1, SUPPORT VESSELS GSP QUEEN, GSP ALCOR, GSP KING, GSP ALTAIR, GSP GRANIT, GSP ANTARES, GSP FALCON, OLIVIA, GSP CENTAURUS AND GSP ORION IN AREA BOUNDED BY:

44 25.85N, 028 46.19E

44 35.43N, 029 08.86E

44 33.99N, 029 31.94E

44 12.50N, 030 23.82E

43 57.11N, 030 01.01E

44 25.85N, 028 46.19E

WIDE BERTH REQUESTED.

0239. BLACK SEA

HYDROGRAPHIC ACTIVITIES UNTIL 31 DEC21, BY "SRV003" AND "ODISEI" BETWEEN THE COASTLINE AND POSITIONS:

44 03.786N, 028 38.646E
44 03.789N, 028 38.787E
44 01.803N, 028 39.893E
44 01.590N, 028 39.602E
44 01.217N, 028 39.810E
44 01.230N, 028 39.696E

WIDE BERTH REQUESTED.

0386. MEDITERRANEAN SEA

THE LIGHTHOUSE OF RAS EL HAMRA OF ANNABA IN: 36 58 05N, 007 47 06E.WORKS ON EMERGENCY

0417. MEDITERRANEAN SEA

CABLE LAYING OPERATION BY "C/S PIERRE DE FERMAT" (FIIZ), FROM 22 APR21 UNTIL FURTHER NOTICE ALONG A TRACK DEFINED AS FOLLOW:

39 00.0N, 006 31.8E
39 51.7N, 006 19.2E
40 18.9N, 006 50.7E
41 48.6N, 006 26.2E
41 52.7N, 006 19.2E
42 21.8N, 005 51.3E
42 31.7N, 005 20.6E
43 01.0 N, 005 11.2E

ALL SHIPS IN THE VICINITY ARE REQUESTED TO GIVE A BERTH OF 1 NM MINIMUM.

0441. MEDITERRANEAN SEA

SARDINIA - SARDINIA SEA - ORISTANO LIGHTHOUSE MANNU CAPE NR. 1404 ADLL IS NOT WORKING.ALL TRANSITING SHIPS BEWARE.

0451. MEDITERRANEAN SEA

CANIS LIGHTHOUSE IN POSITION: 37 21.20N, 010 07.40E LIGHT UNRELIABLE

0461. MEDITERRANEAN SEA

MALTA CRS IS CURRENTLY NOT OPERATIONAL UNTIL FURTHER NOTICE.

0466. MEDITERRANEAN SEA

TYRRHENIAN SEA - NORTHEN TYRRHENIAN SEA - SARDINIA SEA - SARDINIA CANAL - OCEANOGRAPHER SURVEY FROM 15 MAY 21 UNTIL 30 SEP21,O/S ASTREA WILL CARRY OUT ON FOLLOWING STATIONS:

43 51 01.1592N, 008 16 52.1652E
44 05 18.1176N, 009 11 00.2580E
43 51 43.9884N, 009 33 01.3968E
43 27 17.3304N, 009 37 40.2816E
43 17 08.1708N, 010 03 40.6484E
42 50 34.1916N, 010 01 40.1572E
42 32 00.6036N, 010 42 40.0320E
42 19 54.0120N, 010 28 40.6232E
42 04 54.5052N, 010 53 40.9044E
41 39 24.7716N, 011 32 40.7044E
41 23 21.0912N, 012 07 40.3512E
40 17 22.1928N, 014 11 40.8832E
40 05 03.3684N, 014 38 40.2788E
40 21 46.2888N, 010 19 40.1808E
40 40 28.4412N, 010 14 40.1044E
41 06 13.1652N, 010 54 40.8564E
41 09 25.9020N, 009 54 40.9772E

41 19 46.9380N, 009 37 40.3792E
41 09 30.6756N, 008 28 40.3364E
40 30 45.9504N, 007 51 40.2836E
40 23 21.9660N, 007 53 40.9228E
40 07 07.3848N, 008 07 40.1236E
39 27 37.8216N, 008 08 40.1932E
39 23 17.1060N, 007 53 40.0744E
39 04 06.4236N, 007 52 40.8288E
38 47 49.8912N, 008 14 40.5512E
38 26 17.8692N, 008 30 40.7804E
38 43 56.8956N, 008 52 40.6760E
38 47 08.7756N, 009 35 40.5908E
39 25 30.1512N, 009 46 40.6064E

ALL TRANSITING SHIP BEWARE.

0508. MEDITERRANEAN SEA

OCEANOGRAPHIC SURVEY BY R/V ASTREA, FROM 05 JUN21 TO 15 JUL21, IN AREA BOUNDED BY:

37 25.7N, 012 35.8E
37 25.7N, 013 03.1E
37 18.2N, 013 03.1E
37 18.2N, 012 36.0E

SHIPS TRANSITING IN VICINITY OF WILL HAVE TO MAINTAIN A SAFETY DISTANCE NOT LESS THAN 500 METERS.

0510. MEDITERRANEAN SEA

OCEANOGRAPHIC SURVEY BY O/S THALASSA, FROM 08 JUN21 TO 15 JUL21 ON FOLLOWING STATION IN PSN:

42 07.00N 006 11.00E
43 19.00N 008 00.00E
43 25.36N 007 53.14E
43 25.36N 007 53.54E
43 51.00N 008 17.00E
43 53.00N 008 15.00E
43 25.36N 007 53.54E
40 18.00N 006 17.00E
40 09.00N 006 24.00E
NEXT TRACK:
42 56.00N 007 52.00E
43 08.00N 008 10.00E
43 14.00N 008 19.00E
43 35.00N 009 00.00E
43 36.00N 009 05.00E
43 42.00N 009 18.00E
43 45.00N 009 23.00E
43 53.00N 009 38.00E
43 07.00N 009 07.00E
43 50.00N 008 21.00E
43 34.00N 007 32.00E
43 27.00N 007 48.00E
43 25.36N 007 53.14E
42 46.00N 008 34.00E
41 47.00N 008 15.00E
42 09.00N 007 41.00E
40 00.00N 006 18.00E
40 00.00N 008 11.00E
40 48.01N 007 58.85E
41 33.00N 006 01.00E

SHIPPING FISHING ANCHORAGE AND EVERY SURFACE/UNDERWATER ACTIVITY IS DANGEROUS. ALL TRANSITING SHIPS BEWARE.

0513. BLACK SEA

NAVAL TRAINING FROM 142100 UTC JUN THRU 152100 UTC JUL21.NAVIGATION TEMPORARILY DANGEROUS IN AREA BOUNDED BY:

44 21N, 033 08E
44 00N, 033 32E
44 00N, 033 58E
43 50N, 033 50E
43 50N, 033 27E
44 12N, 033 03E

NAVIGATION TEMPORARILY DANGEROUS.

0518. BLACK SEA

NAVAL TRAINING FROM 142100 UTC JUN21 THRU 152100 UTCJUL21 NAVIGATION TEMPORARILY DANGEROUS IN AREAS BOUNDED BY

A.

44 16N, 034 45E
44 16N, 035 05E
43 50N, 034 12E
43 50N, 034 00E
44 00N, 034 10E

B.

44 52N, 036 09E
44 52N, 036 24E
44 20N, 035 15E
44 20N, 034 55E

C.

44 50N, 036 35E
44 27N, 037 20E
44 17N, 036 50E
44 27N, 036 32E

D.

44 23N, 037 28E
44 00N, 038 10E
43 45N, 037 55E
44 09N, 037 03E

E.

44 00N, 038 15E
43 36N, 038 55E
43 20N, 038 40E
43 42N, 037 56E

0520. MEDITERRANEAN SEA

LIGHTHOUSE OF FLAT ISLAND IN 35 46.3N 000 54W, UNLIT.

0522. MEDITERRANEAN SEA

LIVE FIRING PRACTICES, UNTIL 31 DEC21, EXCEPT SUNDAYS, FROM 0800 UTC TO 1630 UTC, IN AREA BOUNDED BY:

35 55 54N, 14 28 32E (SHORE)
35 59 46N, 14 27 15E
35 58 29N, 14 32 19E

A SAFETY MESSAGE WILL BE TRANSMITTED ON VIIF CHANNELS 12 AND 16 BY VALLETTA VTS RESPECTIVELY.DURING SHOOTING PRACTICES, RED FLAGS WILL BE RAISED FROM THE LIMITS OF THE COAST. BOATERS ARE RECOMMENDED TO STAY AT LEAST 4 NM FROM THE COAST WHEN VIEWING THE FLAGS.

0531. BLACK SEA

NAVAL TRAINING, FROM 090000 UTC JUN21 UNTIL 121600 UTC JUL21, IN AREA BOUNDED BY:

44 00N, 030 00E
45 31N, 030 10E
46 10N, 030 46E
46 05N, 031 00E
44 00N, 030 48E

NAVIGATION DANGEROUS.

0534. MEDITERRANEAN SEA

OCEANOGRAPHIC SURVEY, FROM 25JUN 21 TO 22JUL 21, INSIDE FOLLOWING AREAS, AREA1:

35 54.54N, 012 48.96E
35 54.54N, 012 55.38E
35 49.02N, 012 55.38E
35 49.02N, 012 48.96E

AREA2:

36 44.34N, 014 40.38E
36 44.52N, 015 07.26E
36 44.40N, 015 12.18E
36 25.62N, 015 12.24E
36 25.62N, 014 40.38E

AREA3:

37 05.28N, 015 18.00E
37 05.16N, 015 23.58E
36 40.68N, 015 23.52E
36 40.74N, 015 08.16E

SHIPS IN TRANSIT BEWARE.

0536. BLACK SEA

FIRING EXERCISES FROM 271800 UTC JUN21 TO 271800 UTC JUL21, IN AREAS BOUNDED BY:

A.

45 44.5N, 031 33.0E
45 45.3N, 032 01.0E
45 36.3N, 032 01.0E
45 36.0N, 031 33.0E

B.

45 24.0N, 031 34.0E
45 24.0N, 032 00.0E
45 11.0N, 032 00.0E
45 11.0N, 031 34.0E

NAVIGATION DANGEROUS.

0537. BLACK SEA

MISSILE AND GUNNERY FIRING EXERCISES FROM 302100 UTC JUN21 UNTIL 312100 UTC JUL21, IN AREA BOUNDED BY:

44 48.0N, 032 05.0E
45 03.0N, 032 17.0E
44 58.1N, 032 31.4E
44 43.8N, 032 49.6E
44 36.0N, 032 36.0E
44 40.0N, 032 10.0E

NAVIGATION TEMPORARILY DANGEROUS.

0538. BLACK SEA

MISSILE AND GUNNERY FIRING EXERCISES FROM 302100 UTC JUN21 UNTIL 312100 UTC JUL21, IN AREA BOUNDED BY:

44 29.7N, 032 19.6E
44 38.2N, 032 53.0E
44 27.8N, 033 06.6E
44 05.4N, 032 48.4E

NAVIGATION TEMPORARILY DANGEROUS.

0542. SEA OF AZOV

NAVAL TRAINING FROM 010000 UTC JUL21 UNTIL 010000 UTC SEP21, IN AREA BOUNDED BY:

45 48.5N, 035 14.0E
45 50.0N, 036 36.0E
45 37.0N, 036 34.0E
45 33.0N, 035 30.0E

NAVIGATION DANGEROUS.

0543. SEA OF AZOV

NAVAL TRAINING FROM 010000 UTC JUL21 UNTIL 010000 UTC SEP21, IN AREA BOUNDED BY:

46 34.0N, 037 22.2E
46 34.0N, 037 29.0E
46 24.0N, 037 39.0E
46 20.0N, 037 50.5E
45 50.0N, 037 38.0E
45 50.0N, 036 59.0E

NAVIGATION DANGEROUS.

0544. SEA OF AZOV

NAVAL TRAINING FROM 010000 UTC JUL21 UNTIL 010000 UTC SEP21, IN AREA BOUNDED BY:

46 42.5N, 037 30.0E
46 39.0N, 037 37.0E
46 34.7N, 037 22.5E

NAVIGATION DANGEROUS.

0545. SEA OF AZOV

NAVAL TRAINING FROM 010000 JUL21 UNTIL 010000 UTC SEP21, NAVIGATION DANGEROUS IN AREA BOUNDED BY:

46 54.0N, 037 56.5E
46 47.0N, 038 05.5E
46 45.0N, 037 50.5E
46 49.0N, 037 33.7E

NAVIGATION DANGEROUS.

0546. BLACK SEA

MISSILE AND GUNNERY FIRING EXERCISES FROM 010500 UTC UNTIL 311700 UTC JUL21, EXCEPT SUNDAYS, IN AREA BOUNDED BY:

44 58.0N, 033 03.0E
44 51.6N, 033 10.9E
44 47.5N, 033 11.0E
44 45.0N, 033 05.5E
44 52.8N, 032 54.9E

NAVIGATION TEMPORARILY DANGEROUS.

0547. BLACK SEA

MISSILE AND GUNNERY FIRING EXERCISES FROM 010500 UTC UNTIL 311700 UTC JUL21, EXCEPT SUNDAYS, IN AREA BOUNDED BY:

45 15.0N, 032 39.5E
45 13.0N, 032 45.8E
45 11.6N, 032 45.0E
45 12.5N, 032 37.8E

NAVIGATION TEMPORARILY DANGEROUS.

0548. BLACK SEA

MISSILE AND GUNNERY FIRING EXERCISES FROM 010500 UTC UNTIL 311700 UTC JUL21, EXCEPT SUNDAYS, IN AREA BOUNDED BY:

45 49N, 032 28E
45 41N, 032 43E
45 34N, 032 32E
45 42N, 032 18E

NAVIGATION TEMPORARILY DANGEROUS.

0549. BLACK SEA

NAVAL TRAINING MISSILE AND GUNNERY FIRING EXERCISES FROM 010500 UTC UNTIL 311700 UTC JUL21, EXCEPT SUNDAYS, IN AREA BOUNDED BY:

45 03.5N, 036 17.0E
44 57.5N, 036 23.0E
44 45.0N, 036 24.0E
44 45.0N, 035 50.0E
45 00.0N, 035 50.0E

AND COASTLINE.

NAVIGATION TEMPORARILY DANGEROUS.

0550. SEA OF AZOV

NAVAL TRAINING MISSILE AND GUNNERY FIRING EXERCISES FROM 010500 UTC JUL21 UNTIL 311700 UTC JUL21, EXCEPT SUNDAYS, IN AREA BOUNDED BY:

45 48.6N, 036 55.7E
45 48.6N, 037 10.0E
45 27.0N, 037 10.0E
45 32.4N, 036 55.7E

NAVIGATION TEMPORARILY DANGEROUS.

0552. SEA OF AZOV

GUNNERY FIRING EXERCISES AND NAVAL TRAINING 292100UTC JUN21 THRU 292100UTC JUL21 IN AREAS BOUNDED BY:

A.

45 46.4N, 035 03.0E
46 12.5N, 036 10.9E
46 12.5N, 036 41.0E
45 39.5N, 036 37.6E
45 25.6N, 035 23.2E

B.

46 31.5N, 037 20.6E
46 30.5N, 037 31.8E
46 24.0N, 037 39.0E
45 49.0N, 037 25.0E
45 49.0N, 036 58.5E

C.
46 34.7N, 037 47.7E
46 34.7N, 037 22.5E
46 50.0N, 037 31.0E
46 54.5N, 037 58.0E
46 42.0N, 038 12.0E

AND COASTLINE
NAVIGATION TEMPORARILY DANGEROUS.

0554. BLACK SEA

NAVAL TRAINING 01 THRU 27 JUL21 FROM 0800UTC TO 0900UTC DAILY EXCEPT SUNDAYS IN AREAS BOUNDED BY

A.
45 13.5N, 032 18.5E
44 56.5N, 032 33.5E
44 55.5N, 032 30.0E
45 10.0N, 032 15.5E

B.
44 39.5N, 032 52.0E
44 27.5N, 033 07.0E
44 23.0N, 033 00.0E
44 36.0N, 032 37.0E

NAVIGATION TEMPORARILY FORBIDDEN.

0561. BLACK SEA

FIRING EXERCISES AS FOLLOWS:

DAY 08 JUL21 FROM 0900UTC TO 2300UTC
DAY 09 JUL21 FROM 0900UTC TO 1400UTC
DAY 12 JUL21 FROM 0900UTC TO 2400UTC
DAY 13 JUL21 FROM 0000UTC TO 0200UTC AND FROM 0900UTC TO 2300UTC
DAYS 14 AND 15 JUL21 FROM 0900UTC TO 2000UTC
DAY 16 JUL21 FROM 0900UTC TO 1300UTC
IN AREA BOUNDED BY:

44 25.43N, 028 42.50E
44 29.50N, 028 55.58E
44 25.08N, 029 01.20E
44 19.70N, 029 00.82E
44 14.57N, 028 57.56E
44 13.10N, 028 56.33E
44 22.08N, 028 42.42E

PROHIBITED AREA TO NAVIGATION.

0568. TYRRHENIAN SEA

O/S THETYS II AND N/O L'EUROPE WILL CARRY OUT OCEANOGRAPHIC SURVEY FROM 09 JUL21 TO 17 JUL21 ON THE FOLLOWING STATIONS:

43 19.98N, 007 48.96E
43 19.98N, 007 57.00E
43 27.00N, 007 57.00E
43 27.00N, 007 48.96E

ALL TRANSITING SHIPS BEWARE.

0570. BLACK SEA

MISSILE AND GUNNERY FIRING EXERCISES 12 THRU 17 JUL21 FROM 0500UTC TO 1700UTC IN AREA BOUNDED BY:

44 45.0N, 036 41.5E
44 33.0N, 037 06.5E
44 25.0N, 037 06.5E
44 14.0N, 036 40.0E

NAVIGATION TEMPORARILY DANGEROUS.

0571. BLACK SEA

NAVAL TRAINING 12 THRU 17 JUL21 FROM 0500UTC TO 1700UTC IN AREAS BOUNDED BY:

A.

44 34.5N, 037 42.0E

44 31.5N, 037 50.0E

44 20.5N, 037 48.0E

44 24.0N, 037 39.5E

B.

44 52.5N, 037 11.8E

44 53.4N, 037 15.4E

44 44.4N, 037 19.4E

44 43.5N, 037 15.8E

NAVIGATION TEMPORARILY DANGEROUS.

0573. BLACK SEA

FIRING EXERCISE, FROM 130001UTC JUL21 TO 012059UTC AUG21 IN AREA BOUNDED BY;

42 01.03N, 035 10.30E

42 02.50N, 035 10.68E

42 06.20N, 035 11.93E

42 14.62N, 035 23.00E

42 35.00N, 036 49.50E

42 40.27N, 037 23.47E

42 40.35N, 037 40.36E

42 29.68N, 038 13.80E

41 57.53N, 038 14.10E

41 25.55N, 038 10.40E

41 44.10N, 036 46.83E

41 45.67N, 035 59.03E

41 49.05N, 035 17.63E

CAUTION ADVISED.

0575. BLACK SEA

NAVAL EXERCISE. GUNNERY EXERCISES FROM 150830UTC TO 151230UTC JUL21 AND FROM 171030UTC TO 171430UTC JUL21 IN AREA BOUNDED BY:

43 03.8N, 028 01.4E

43 01.4N, 028 11.4E

42 59.2N, 028 10.0E

42 53.0N, 028 10.4E

42 50.3N, 028 01.4E

AREA IS PROHIBITED FOR NAVIGATION.

0576. BLACK SEA

NAVAL EXERCISE. GUNNERY EXERCISES FROM 150830UTC TO 151230UTC JUL21 AND FROM 171030UTC TO 171430UTC JUL21 IN AREA BOUNDED BY:

43 01.4N, 028 11.4E

43 00.0N, 028 16.9E

42 55.0N, 028 16.9E

42 53.0N, 028 10.4E

42 59.2N, 028 10.0E

AREA IS PROHIBITED FOR NAVIGATION.

0579. BLACK SEA

NAVAL TRAINING FROM 152100UTC THRU 272100UTC JUL21 IN AREA BOUNDED BY:

45 55N, 030 55E

45 55N, 031 26E

45 13N, 032 08E

45 00N, 031 40E

45 00N, 030 44E

0580. BLACK SEA

NAVAL TRAINING FROM 152100UTC THRU 272100UTC JUL21 IN AREAS BOUNDED BY:

A.

45 55N, 031 35E

45 55N, 032 20E

45 22N, 032 12E

B.

45 05N, 032 02E

45 10N, 032 15E

44 26N, 033 05E

44 15N, 033 00E

NAVIGATION TEMPORARILY DANGEROUS.

0581. BLACK SEA

NAVAL TRAINING FROM 152100UTC THRU 272100UTC JUL21 IN AREA BOUNDED BY:

44 21N, 033 08E

44 00N, 033 32E

44 00N, 033 58E

43 50N, 033 50E

43 50N, 033 27E

44 12N, 033 03E

NAVIGATION TEMPORARILY DANGEROUS.

Drilling rigs (to the NtM 582/2021) _____ :

AREA/Rig Name	Latitude	Longitude
Mediterranean Sea (South/Southeast)		
Maridive 520	31 24.00N	30 12.30E
Unknown	31 24.10N	30 02.00E
Unknown	31 24.50N	30 04.20E
Sneferu	31 26.20N	32 58.00E
P. Fouad	31 30.90N	32 31.60E
Scarabeo 6	31 36.00N	30 00.10E
Atwood Aurora	31 36.30N	30 04.70E
Ensco DS-6	31 36.60N	29 50.30E
Karous	31 37.80N	32 14.10E
Mari - B	31 44.90N	34 18.30E
Maersk Gardein	31 46.00N	30 34.50E
JP Bussel	31 46.10N	31 20.60E
Temsah SE-1	31 48.40N	31 18.40E
Senefru	31 48.90N	30 56.10E
Rosetta-1	31 50.80N	30 31.20E
Ocean Lexington	31 53.20N	31 53.40E
El Qaher-1	31 54.30N	31 54.00E
Adryatic 4	31 55.50N	32 31.30E
Unknown	31 56.70N	31 09.20E
Maersk Discoverer	32 03.30N	32 18.70E
Discoverer Americas	32 15.50N	28 38.70E
Atwood Beacom	32 53.80N	35 01.10E
Pride North America	33 00.30N	33 43.30E
Stena Drill Max	33 13.50N	34 17.30E
Saipem 12000	33 30.90N	31 53.90E
Estruc. Didon	33 47.90N	11 53.50E
Pride Sea Explorer	34 17.60N	11 48.40E
Sea Explorer	34 22.50N	11 32.00E
7 November	34 23.00N	12 15.00E
Isis	34 34.10N	12 31.60E
Scarabeo 4	34 39.00N	33 06.00E
Jacket	35 55.60N	11 33.20E
Petrosaudi Discover	36 00.70N	11 59.90E
Key Singapore	36 06.90N	10 49.20E

Week: 29-30/2021

4.14

Adriatic Sea - Ionian Sea

Unknown	40 50.00N	18 17.00E
Bonaccia	43 35.50N	14 21.50E
Steward	44 12.80N	12 46.50E
Annabella	44 13.70N	13 04.70E
Morena I	44 13.80N	12 28.90E
Ika - A	44 21.50N	13 29.30E
Ida-B	44 26.80N	13 29.10E
Armida 1	44 28.50N	12 26.90E
Unknown	44 30.00N	13 00.00E
Irina	44 31.70N	13 22.80E
Ana	44 41.00N	13 16.10E
Ivana B	44 41.20N	13 13.10E
Vesna	44 41.20N	13 19.10E
Ivana E	44 44.70N	13 14.80E
Ivana D	44 44.10N	13 15.80E
Izabela South	44 57.50N	13 09.10E
Ocean King	44 58.50N	13 08.00E
Izabela North	44 58.80N	13 07.80E

Black Sea - Sea of Azov

Aquila2	40 55.80N	18 19.60E
Globetrotter 2	43 04.10N	29 28.60E
Deepwater Champion	43 52.10N	30 45.60E
Unknown	44 03.40N	30 09.30E
Tea	44 30.00N	13 01.10E
Unknown	45 15.50N	31 49.20E
Tavrida	45 21.40N	30 54.20E
B-312	45 34.20N	32 47.30E
Ukraine(B-319)	45 35.40N	32 42.80E
11 Number	45 40.50N	31 41.10E
Sivash	45 42.40N	31 52.60E
10 Number	45 42.70N	31 51.50E
Geolog-1	46 31.80N	37 01.00E

1. **158 TURKISH COAST GUARD Report Line** should be reached via **+90 312 158 00 00**, in order to avoid drifting of the GSM calls towards other countries' call centers, especially those made in Aegean Sea and high seas.

2. The establishment of “**151 FREE EMERGENCY LINE FOR COASTAL SAFETY**” for the aim of announcing the failures of aids to the navigations (lights, buoys) in Turkish Coasts to serve the aids to the navigation in the responsibility of the General Directorate of the Coastal Safety (Ministry of Transport) Department of Aids to the Navigation is announced to the mariners and all the institutions related.

3. Current navigational warnings promulgated by NAVTEX and TRT radio can be reached via the link “Navigational Warnings” on www.shodb.gov.tr.

4. Geographical Information System has been at mariners service since 02 Jan 2019.(<http://casdeniz.dzkk.tsk.tr>) Navigational warnings, inoperative AtoNs and information on paper charts can be accessed via web based chart.

5. General Directorate of Marine and Inland Waters Main Search and Rescue Coordination Center (MSRCC) is tasked with providing the highest level of coordination in search and rescue matters resulting from sea and air vehicles. The contact details of MSRCC are given below.

PHONE NUMBER :

+90 312 231 91 05

+90 312 232 47 83

+90 552 727 0 727 (SAR 0 SAR)

+90 312 231 33 74 (TRMCC)

FAX :

+90 312 232 08 23

+90 312 231 29 02 (TRMCC)

E-MAIL :

SAR@uab.gov.tr

trmcc@uab.gov.tr (TRMCC)

SAT PHONE NUMBER :

+87376 41 42 267

INMARSAT-C TELEX :

+4 271 22324

(1) ONHO WEB SITE

Weekly Notices to Mariners Bulletin can be viewed on ONHO web-site
<http://www.shodb.gov.tr>. In any disagreement or incompatibility, Turkish text is valid.

(2) ONHO NOTICES TO MARINERS CUMULATIVE LIST

“CUMULATIVE LIST” showing the list of Notices to Mariners affecting Turkish Charts since 2000 is available in our web site.

(3) NAVTEX BROADCASTS

Directorate General of the Coastal Safety makes NAVTEX broadcasting in order to conform the marine communication service to GDMSS on frequencies of 490 Khz and 4209.5 Khz in Turkish and 518 Khz in English in below periods.

For 490 Khz. ;		BROADCAST CODE		BROADCAST TIME (UTC)			
SAMSUN	A	00.00	04.00	08.00	12.00	16.00	20.00
İSTANBUL	B	00.10	04.10	08.10	12.10	16.10	20.10
İZMİR	C	00.20	04.20	08.20	12.20	16.20	20.20
ANTALYA	D	00.30	04.30	08.30	12.30	16.30	20.30
For 4209.5 KHz. ;							
İSTANBUL	M	02.00	06.00	10.00	14.00	18.00	22.00
For 518 KHz. ;							
İSTANBUL	D	00.30	04.30	08.30	12.30	16.30	20.30
SAMSUN	E	00.40	04.40	08.40	12.40	16.40	20.40
ANTALYA	F	00.50	04.50	08.50	12.50	16.50	20.50
İZMİR	I	01.20	05.20	09.20	13.20	17.20	21.20

(4) DGPS BROADCASTS

The data related to DGPS Stations established in the Straits of İstanbul and Çanakkale in the scope of Turkish Straits Vessel Traffic Service (TSVTS) and started broadcasting are presented below.

STATION INFORMATION	THE STRAIT OF İSTANBUL	THE STRAIT OF ÇANAKKALE
(A) Station Name	: Türkeli Light	Kumkale
(B) Transmitter ID No.	: 373	374
(C) Reference ID No.	: 545 / 546	547 / 548
(Ç) Station Position	: 41°14'.19N, 29°06'.46E	39°59'.37N, 26°10'.84E
(D) Range	: 160 Miles	160 Miles
(E) Type	: RTCM	RTCM
(F) Frequency	: 301 KHZ	307.5 KHZ
(G) Datum	: WGS - 84	WGS - 84

INSTRUCTIONS FOR HYDROGRAPHIC MEMORANDUM

1. *The following issues affecting safety at sea and navigation should be notified to the Office of Navigation, Hydrography and Oceanography according to part 25 of the 4 th Presidency Decree published in the Official Gazette dated July 15, 2018 and numbered 30479. All mariners are requested to cooperate in this activity for the safety of life and property.*

a. *Changes, additions and discrepancies between published items and the conditions actually observed. (For example new wharf, pier, mole, sea filling, wreck, outfall and intake, new lighthouse, buoy establishment, sweeping, fisherman shelter, marina, pool, pontoon, harbour launch, dolphin, marine farm etc.)*

b. *Changes of depth determined /reported within the limits of the harbour.*

c. *Differences between the coast view in approaches to the port and the charts and guide books.*

d. *Shape and colour discrepancies between the actual beacon and mooring buoys and the ones in the charts and nautical publications.*

e. *Discrepancies between the beacon buoys, lights and fog signals and the charts and nautical publications*

f. *Dangerous floating objects.*

g. *Other issues necessary to be reported.*

2. *The largest scale chart should be used and a sketch (if possible) should be forwarded while reporting the issues above.*

3. *The brand mark and model of the echo sounder equipment used while fixing the changes of depths need to be indicated and the sounding paper need to be forwarded.*

4. *The datum of the coordinate (ED50, WGS84, PULKOVO 1942 etc) need to be indicated when notifying the coordinates of the discrepancies for the precision.*

TN-ONHO

HYDROGRAPHIC MEMORANDUM

General location of the data constituting the basis for the memorandum :

Type of information :

Coordinates :N.....E.
and DATUM DATUM (WGS84, ED50 etc)

Turkish Charts Affected :

Explanations :