



# WEEKLY NOTICES TO MARINERS BULLETIN



WEEK : 27  
04 JULY 2020

NOTICES TO MARINERS (NtMs) NUMBERS  
079 - 080



OFFICE OF NAVIGATION, HYDROGRAPHY AND OCEANOGRAPHY

## CHART AND NAUTICAL PUBLICATION REQUESTS FROM OFFICE OF NAVIGATION, HYDROGRAPHY AND OCEANOGRAPHY

Since chart requests can be processed once the latest amendments are applied, stock is available, and entry transactions are made, requesting authorities/individuals are kindly asked to coordinate with ONHO Accountable Property office beforehand for large quantity of requests.

**Coordinating Authority** : Accountable Property Office  
**E-mail** : info@shodb.gov.tr  
**Web** : www.shodb.gov.tr  
**Phone Number** : +90 216 322 25 80 Ext.4230-4232  
**Fax** : +90 216 331 05 25



SALE OFFICES

Charts and nautical publications produced by ONHO are sold in ONHO-authorized sale offices. Up-to-date lists are available in Weekly Notices to Mariners. The prices of the charts and nautical publications put up for sale in authorized sale offices are fixed by ONHO.

<b>AKADEMİ DENİZCİLİK TİC. VE LTD. ŞTİ.</b> Kemeraltı Cad. Nu.:22 Karaköy/İSTANBUL Telefon : 0 212 251 82 49 Belgegeçer : 0 212 251 85 59	<b>MİLTA TUR. İŞL. A.Ş. BODRUM MARİNA SB.</b> Neyzen Tevfik Cad. Nu.:5 Bodrum/MUĞLA Telefon : 0 252 316 18 60 Belgegeçer : 0 252 316 14 06	<b>YILMAZ DENİZ MOTORLARI TİC. LTD. ŞTİ.</b> Kiremithane Mah. Cengiztopel Cd. Torpil Apt. Nu.:52 MERSİN Telefon : 0 324 237 12 80 Belgegeçer : 0 324 237 02 61
<b>AMATÖR DENİZCİLİK FEDERASYONU İKT. İŞL.</b> İstasyon Cad.No:16/1 D:3 Yeşilyurt/İSTANBUL Telefon : 0 212 662 64 58-59	<b>POYRAZ GEMİ DONANIM, DENETİM SERVİS HİZ. LTD.ŞTİ.</b> Mobilyacılar Sitesi 1. Blok Nu.:19 Kaşüstü Yomra/TRABZON Telefon : 0 462 341 32 28	<b>ZEKİ KEBİR YAY. DAĞ. PAZ. KIRT. İLT. TUR. TİC. LTD. ŞTİ.</b> Cumhuriyet Mh. Göcek/Muğla Telefon : 0 252 645 10 14 Belgegeçer : 0 252 645 16 82
<b>YATMAR YATÇILIK, DENİZCİLİK TUR. SAN. VE TİC. A.Ş.</b> Kızılay Cad. Nu.:3 Alsancak/İZMİR Telefon : 0 232 421 70 88 Belgegeçer : 0 232 463 15 33	<b>GLOBAL NAVIGATION SOLUTION YASDEN DZ.MLZ. AŞ.</b> İçmeler Mevkii Sahil Yolu Cd. Denizciler Tic. Mrk. Nu.:25 D:21-22-27 Tuzla/İSTANBUL Telefon : 0 216 493 74 01	<b>MARINE MARKET DZ.SAN. VE TİC.LTD.ŞTİ.</b> Hacı Mimi Mh. Necatibey Cad. Galata Beyazıt Sk. Nu.: 20 Tophane/İSTANBUL Telefon : 0 212 245 94 31-33 Belgegeçer : 0 212 245 94 35
<b>ÇAĞDAŞ BİLGİSAYAR TİC. VE BSAN. LTD.ŞTİ.</b> Büklüm Sk.Nu.:22/16 Küçüksat/ANKARA Telefon : 0 312 425 18 32	<b>ŞENTÜRK DENİZ MALZ. SAN. VE TİC.</b> Evliya Çelebi Mh. Giptaş Sanayi Sitesi A Blok Nu.:14 İçmeler-Tuzla/İSTANBUL Telefon : 0 216 447 03 62	<b>DENİZCİLER DAY. DER. İKTİSADİ İŞL.</b> Fener Kalamış Cad. Yelken Sk. Nu.:3/5 Deniz Apt. Kalamış/İSTANBUL Telefon : 0 216 336 46 53 Belgegeçer : 0 216 336 98 46
<b>EAST MARINE DZ.CİLİK VE TURİZM A.Ş.</b> Kumlar Cad. Nu.:8 Atalar Kartal/İSTANBUL Telefon : 0 216 517 32 43 Belgegeçer : 0 216 517 32 43	<b>VİRA DENİZCİLİK</b> Kemankeş Mh. Karamustafapaşa Sk. Nu.:59-61 Karaköy/İSTANBUL Telefon : 0 212 244 47 13 Belgegeçer : 0 212 251 74	

## TABLE OF CONTENTS

- Part 1 Notices to Mariners for Turkish Paper and Leisure Charts
- Part 2 Notices and Amendments for Nautical Publications
- Part 3 Coastal Warnings
- Part 4 NAVAREA-III Warnings
- Part 5 Auxiliary Information for Mariners
- Part 6 General Information

## EXPLANATIONS

**1. WEEKLY NOTICES TO MARINERS COVERS THE PAPER AND LEISURE CHARTS, NAUTICAL PUBLICATIONS AND NAVIGATIONAL WARNINGS (NAVTEX AND NAVAREA III) IN FORCE.**

**2. ELECTRONIC NAVIGATIONAL CHARTS (ENCs) PRODUCED BY OFFICE OF NAVIGATION, HYDROGRAPHY AND OCEANOGRAPHY (ONHO) ARE THE OFFICIAL ENCs MEETING THE CHART CARRIAGE REQUIREMENTS FOR VESSELS UNDER INTERNATIONAL CONVENTION ON THE SAFETY OF LIFE AT SEA (SOLAS) TO BE USED ON ELECTRONIC CHART DISPLAYS AND INFORMATION SYSTEMS (ECDIS). THOSE ENCs AND UPDATES ARE PUT UP FOR INTERNATIONAL SALE VIA VALUE ADDED RESELLERS OF INTERNATIONAL CENTER FOR ENCs (IC-ENC) (SEE [www.ic.enc.org](http://www.ic.enc.org) FOR DETAILED INFORMATION).**

**3. A. BEARINGS ARE MEASURED CLOCKWISE FROM 000° (TRUE NORTH) TO 359°. THE BEARINGS OF THE LIGHTS ARE GIVEN SEAWARD.**

**B. AREA COORDINATES ARE GIVEN COUNTER CLOCKWISE FROM LOWER LEFT CORNER EXCEPT THE AREA ADJACENT TO THE SHORELINE.**

**4. TEMPORARY NOTICES TO MARINERS AND PRELIMINARY NOTICES TO MARINERS ARE INDICATED WITH (T) AND (P), RESPECTIVELY, BEFORE THE PARAGRAPH.**

**5. MARINERS ARE REQUESTED TO INFORM ONHO WITH THE HYDROGRAPHIC MEMORANDUM AT THE END OF THIS BULLETIN (\*\*) IN CASE OF ANY INFORMATION RELEVANT TO SAFETY OF NAVIGATION.**

*(\*) Temporary Notices to Mariners (T) and Preliminary Notices to Mariners (P) shall be marked on the charts using pencil.*

*(\*\*) The Hydrographic Memorandum is postage-free according to article 396 of the 4th Presidency Decree published in the Official Gazette dated July 15, 2018 and numbered 30479.*

## PAPER AND LEISURE CHARTS

No.	TR Chart No.	Last Update Week-NtM No.-Year	New Chart Date	Latest New Edition Date	Latest Reprint Date
1.	2	18-121-17	09.04.1977	19.02.2005	10.05.2014
2.	3	10-037-07	27.12.1975	08.04.2006	-----
3.	4	39-185-19	29.05.1976	06.10.2007	10.05.2014
4.	10 (INT 310)	10-051-19	27.09.1965	24.12.2011	09.03.2019
5.	10 A	50-240-18	03.08.1991	14.07.2001	31.01.2015
6.	10 B	10-051-19	04.05.1991	16.02.2013	09.03.2019
7.	11 (INT 3802)	-----	04.05.1964	02.03.2019	-----
8.	12 (INT 3804)	48-226-19	01.03.1965	20.12.1986	04.05.2019
9.	13 (INT 3806)	23-153-17	10.03.1964	24.08.1985	06.06.2015
10.	14 (INT 3808)	52-245-19	01.11.1965	11.04.2015	20.05.2017
11.	14 A	-----	01.11.1965	15.10.2016	-----
12.	15	10-051-19	26.04.1965	11.02.2012	10.05.2014
13.	16	03-012-15	03.05.1965	22.09.1990	27.10.2012
14.	17	26-170-17	19.04.1965	28.01.2012	10.05.2014
15.	18 (INT 3800)	17-056-20	12.07.1965	12.04.2003	20.05.2017
16.	19	09-050-17	04.04.1966	12.10.1991	25.03.2017
17.	20	52-247-19	04.06.1974	20.01.2001	16.09.2017
18.	20 A	13-046-20	05.11.1994	-----	18.06.2016
19.	21	27-080-20	07.06.1969	05.05.2018	-----
20.	22 A	52-247-19	02.08.1986	15.07.2000	10.05.2015
21.	22 B	13-046-20	13.09.1986	24.11.2012	20.05.2017
22.	23	11-066-17	14.08.1971	20.01.2001	17.06.2017
23.	24	42-199-19	25.03.1963	04.03.1995	17.06.2017
24.	25	45-212-19	05.12.1975	06.04.2019	-----
25.	26	15-099-17	11.12.1976	10.07.2004	17.03.2018
26.	29 (INT 3708)	29-141-19	16.03.1968	22.09.2012	27.07.2019
27.	30 (INT 308)	-----	05.03.1972	14.12.2019	-----
28.	31	06-026-18	20.12.1971	25.05.2002	17.03.2018
29.	32 (INT 3600)	46-219-19	26.09.1970	28.01.2012	11.11.2017
30.	33 (INT 3602)	08-030-20	11.04.1970	17.11.2012	04.05.2019
31.	34	13-048-20	23.10.1971	31.12.2011	25.01.2020
32.	35	-----	22.06.1976	15.10.2016	-----
33.	36	03-017-17	07.02.1976	24.03.2012	12.09.2015
34.	37	-----	25.04.2009	05.05.2018	-----
35.	111	26-077-20	24.02.1964	24.12.2011	17.02.2018
36.	112	25-075-20	17.03.1964	04.03.2006	06.07.2013
37.	113	24-072-20	01.04.1963	07.03.2015	14.10.2017
38.	121	23-070-20	20.04.1964	24.11.2007	10.05.2014
39.	122	22-068-20	09.03.1964	09.12.2017	-----
40.	123	22-068-20	06.01.1964	24.02.2018	-----
41.	131	21-066-20	20.12.1980	01.09.2018	-----
42.	132	21-066-20	10.11.1979	25.06.2016	-----
43.	133	20-063-20	05.12.1975	25.06.2016	-----
44.	141	20-063-20	04.12.1971	18.08.2018	-----
45.	142	20-063-20	06.10.1979	21.09.2013	-----
46.	143	19-060-20	01.10.1977	26.10.2013	-----
47.	181	17-056-20	10.08.1964	01.02.2003	02.03.2019
48.	211	27-079-20	21.12.1985	14.01.2012	12.10.2019
49.	212 (INT 3750)	27-080-20	07.09.1964	13.04.2019	30.04.2019
50.	213	27-080-20	18.02.1967	22.05.2017	02.03.2019
51.	214	18-059-20	17.06.1967	22.03.2008	20.07.2019
52.	215	05-017-20	19.06.1993	08.12.2012	27.07.2019
53.	221 (INT 3784)	20-065-20	29.07.1967	16.02.2013	20.05.2017
54.	222	20-065-20	19.08.1967	28.05.2005	20.05.2017
55.	223	14-050-20	14.10.1967	22.08.2015	18.11.2017
56.	224	02-007-20	18.11.1967	30.08.2003	18.08.2018
57.	291	46-217-19	21.11.1966	02.06.2018	12.10.2019
58.	292	18-058-20	21.01.1967	15.10.2016	02.03.2019
59.	293	20-064-20	02.12.1963	04.07.1998	02.03.2019
60.	294	18-058-20	20.12.1969	24.03.2012	01.12.2018

## PAPER AND LEISURE CHARTS

No.	TR Chart No.	Last Update Week-NtM No.-Year	New Chart Date	Latest New Edition Date	Latest Reprint Date
61.	295 (INT 3752)	24-073-20	10.12.1966	11.02.2012	27.07.2019
62.	311	51-242-19	18.04.1970	15.10.2016	09.06.2018
63.	312	19-061-20	25.01.1969	15.10.2016	12.10.2019
64.	313	19-061-20	10.08.1968	15.12.2001	30.09.2017
65.	321	19-062-20	01.02.1969	18.03.2006	22.06.2019
66.	322 (INT 3651)	16-054-19	15.03.1969	07.04.2007	08.09.2018
67.	323	46-219-19	26.07.1969	06.04.2019	-----
68.	324	05-018-20	27.11.1969	29.04.2017	-----
69.	331	43-204-19	14.06.1965	02.06.2018	-----
70.	332	52-248-19	18.10.1969	28.03.2009	17.02.2018
71.	333 (INT 3656)	52-248-19	19.04.1969	31.12.2011	18.11.2017
72.	334 (INT 3660)	13-048-20	02.03.1968	06.04.2019	-----
73.	335	31-155-19	13.11.1971	-----	27.10.2012
74.	341	15-101-17	19.04.1969	29.12.2007	18.06.2016
75.	342	31-155-19	10.05.1969	13.12.2014	17.06.2017
76.	343	47-224-19	12.07.1969	24.06.2017	-----
77.	344	03-012-20	17.05.1969	28.04.2012	20.05.2017
78.	345	03-012-20	04.10.1969	04.02.2012	18.06.2016
79.	1111	36-170-19	04.05.2013	-----	07.12.2013
80.	1121	50-240-18	29.07.1963	29.10.2005	29.08.2015
81.	1131	25-075-20	29.07.1963	30.01.2016	-----
82.	1132	24-072-20	26.09.2009	-----	-----
83.	1221	22-068-20	27.04.2013	-----	-----
84.	1231	48-226-19	14.05.1963	24.03.2012	10.05.2014
85.	1311 (INT 3856)	22-095-18	02.12.1963	22.01.2011	15.06.2013
86.	1312	42-197-19	22.10.2011	-----	16.09.2017
87.	1321	23-153-17	02.09.1974	25.06.2011	07.12.2013
88.	1322	06-019-20	07.02.2009	-----	-----
89.	1331	38-178-19	12.08.1963	23.02.2008	-----
90.	1332	20-063-20	28.07.1979	14.04.2018	-----
91.	1333	20-063-20	14.04.2018	-----	-----
92.	1411 (INT 3860)	20-063-20	01.03.1969	27.11.2010	25.01.2020
93.	1412	43-226-16	16.04.2011	-----	25.05.2013
94.	1421	52-245-19	24.12.1966	08.12.2012	12.09.2015
95.	1431	19-060-20	26.07.1980	27.10.2012	20.07.2019
96.	1432	10-050-19	22.10.2011	-----	17.06.2017
97.	1811 (INT 3758)	08-028-20	28.01.1963	05.05.2018	-----
98.	2111	25-125-19	26.06.1971	11.11.2017	-----
99.	2112	30-186-13	29.08.2009	-----	-----
100.	2121	05-016-20	02.01.1993	17.04.2010	02.03.2019
101.	2122	27-080-20	27.03.2010	-----	08.02.2020
102.	2123	10-036-20	20.03.2010	02.02.2019	09.05.2020
103.	2124	50-235-19	02.01.2010	02.02.2019	09.05.2020
104.	2131	27-079-20	18.06.1983	08.03.2008	25.01.2020
105.	2132	15-066-16	08.03.2008	-----	17.06.2017
106.	2133	23-102-18	13.02.2010	-----	09.05.2020
107.	2134	27-080-20	28.01.1984	04.05.2013	04.05.2019
108.	2136	27-123-18	18.12.1971	25.06.2016	-----
109.	2141	03-011-20	30.12.1972	08.02.2020	17.02.2018
110.	2142	13-066-19	04.08.1973	15.01.1994	04.06.2011
111.	2143	-----	19.08.1967	31.08.2019	-----
112.	2144	13-065-19	06.11.1976	04.04.2015	20.05.2017
113.	2145	18-059-20	30.12.1972	06.10.2007	17.02.2018
114.	2146	03-011-20	18.09.1976	07.04.2007	11.05.2013
115.	2147	25-076-20	16.04.1977	02.03.2019	-----
116.	2148	44-209-19	25.06.2011	24.11.2012	02.03.2019
117.	2150	10-054-19	08.01.2011	24.11.2012	06.06.2015
118.	2151	44-209-19	08.12.2012	30.07.2016	02.03.2019
119.	2211	19-103-19	22.11.1975	24.11.2012	07.12.2013
120.	2212 (INT 3785)	08-028(T)-20	18.07.1966	24.11.2012	11.08.2018
121.	2213	19-103-19	24.04.1976	24.11.2012	07.12.2013

## PAPER AND LEISURE CHARTS

No.	TR Chart No.	Last Update Week-NtM No.-Year	New Chart Date	Latest New Edition Date	Latest Reprint Date
122.	2214	19-103-19	07.02.1976	01.12.2012	-----
123.	2215	05-017-20	18.02.1989	24.11.2012	19.04.2014
124.	2223	20-065-20	14.04.1984	07.01.2012	02.03.2019
125.	2224	20-083-16	23.04.1988	09.11.2013	-----
126.	2231	14-050-20	01.04.1972	27.11.2010	20.05.2017
127.	2233	09-040(P)-18	26.09.2009	-----	-----
128.	2234	24-105-18	10.01.2009	-----	06.07.2013
129.	2235	15-079-19	19.03.1988	02.01.2010	14.02.2015
130.	2241	-----	11.01.1975	06.04.2019	-----
131.	2245	52-246-19	30.05.1981	12.08.2017	-----
132.	2246	01-003-20	21.07.1980	20.05.2017	-----
133.	2247	50-236-19	10.03.1990	28.04.2001	12.10.2019
134.	2248	24-123-19	26.05.1990	-----	17.06.2017
135.	2911	15-078-19	25.01.1975	06.08.2011	04.05.2019
136.	2916	-----	15.10.2005	23.11.2019	-----
137.	2919	46-217-19	09.12.1989	24.08.2019	-----
138.	2920	18-093-19	20.03.1993	15.11.2008	03.10.2015
139.	2921 (INT 3756)	13-045-20	01.03.1965	13.10.2012	04.05.2019
140.	2921 A	09-032-20	03.10.1992	17.12.2011	17.06.2017
141.	2921 B	13-045-20	03.10.1992	19.05.2012	01.12.2018
142.	2922	15-052-20	20.12.1980	12.04.2014	20.05.2017
143.	2923 (INT 3754)	08-028-20	24.05.1965	09.09.2000	25.03.2017
144.	2924	-----	10.06.1989	02.11.2019	-----
145.	2925	23-101-18	20.04.1996	29.12.2007	-----
146.	2926	15-052-20	23.02.2002	30.01.2016	-----
147.	2927	08-028-20	18.07.1990	18.02.2012	25.03.2017
148.	2928	-----	15.02.2020	-----	-----
149.	2929 (INT 3757)	41-192-19	05.08.2006	04.04.2015	-----
150.	2931	38-179-19	08.08.1981	02.06.2018	20.05.2017
151.	2941	49-230-19	06.05.1967	23.05.2020	-----
152.	2942	11-040-20	23.11.1996	04.07.2009	11.05.2013
153.	2943	12-042-20	27.12.2014	-----	03.01.2015
154.	3110	-----	28.10.2000	18.01.2020	-----
155.	3111	04-014-20	27.03.1971	09.11.2019	-----
156.	3112	22-119-19	22.08.1992	-----	18.05.2013
157.	3113	40-237-17	16.05.1992	29.06.2002	09.12.2017
158.	3121	41-195-19	07.02.1970	25.06.2011	17.06.2017
159.	3122	19-061-20	28.10.2000	31.12.2011	20.05.2017
160.	3123	41-195-19	23.10.2010	-----	20.05.2017
161.	3131	05-035-15	20.02.1993	17.12.2005	18.05.2013
162.	3211	19-062-20	05.06.1971	17.12.2005	20.05.2017
163.	3212	04-015-20	28.10.2000	10.12.2011	20.05.2017
164.	3221 (INT 3653)	30-149-19	02.07.1986	10.12.2011	31.01.2015
165.	3222 (INT 3652)	30-149-19	14.06.1980	15.07.2006	25.03.2017
166.	3223	16-054-20	24.03.2007	-----	11.08.2018
167.	3310	44-211-19	21.02.2009	-----	25.05.2013
168.	3331 (INT 3657)	16-055-20	20.12.1969	19.05.2018	14.05.2016
169.	3341	13-048-20	01.04.1963	18.08.2018	-----
170.	3342 (INT 3661)	49-232-19	25.03.1963	16.06.2018	20.05.2017
171.	3343 (INT 3794)	08-030-20	14.07.2007	09.05.2015	02.03.2019
172.	3344	49-232-19	08.01.1994	19.05.2018	25.01.2020
173.	3361	41-200-11	10.09.1980	03.12.2005	18.05.2013
174.	3401	40-188-19	24.01.1970	13.07.2013	15.04.2017
175.	3402	03-012-20	08.08.1970	20.07.2013	14.02.2015
176.	3403	29-137-18	26.04.2003	-----	18.05.2013
177.	8005	31-194-10	20.12.1975	-----	31.07.2010
178.	8006	31-194-10	04.05.1985	-----	31.07.2010
179.	8007	-----	23.01.2016	-----	-----

## PAPER AND LEISURE CHARTS

No.	TR Chart No.	Last Update Week-NtM No.-Year	New Chart Date	Latest New Edition Date	Latest Reprint Date
1.	2002_1	10-044-18	09.05.2009	-----	16.02.2013
2.	2002_2	27-079-20	09.05.2009	-----	16.02.2013
3.	2002_3	27-079-20	09.05.2009	-----	16.02.2013
4.	2002_4	27-080-20	09.05.2009	-----	16.02.2013
5.	2002_5	49-231-19	09.05.2009	-----	16.02.2013
6.	2002_6	23-102-18	09.05.2009	-----	16.02.2013
7.	2002_7	04-024-17	09.05.2009	-----	16.02.2013
8.	2002_8	18-059-20	09.05.2009	-----	16.02.2013
9.	2002_9	03-011-20	09.05.2009	-----	16.02.2013
10.	2002_10	18-162-15	09.05.2009	-----	16.02.2013
11.	2002_11	19-179-15	09.05.2009	-----	16.02.2013
12.	2002_12	42-222-16	09.05.2009	-----	16.02.2013
13.	2002_13	50-237-11	09.05.2009	-----	16.02.2013
14.	2002_14	52-367-15	09.05.2009	-----	16.02.2013
15.	2002_15	01-005-15	09.05.2009	-----	16.02.2013
16.	2003_1	42-206-18	21.03.2009	-----	06.04.2013
17.	2003_2	25-076-20	21.03.2009	-----	06.04.2013
18.	2003_3	11-067-17	21.03.2009	-----	06.04.2013
19.	2003_4	20-065-20	21.03.2009	-----	06.04.2013
20.	2003_5	41-194-19	21.03.2009	-----	06.04.2013
21.	2003_6	41-195-19	21.03.2009	-----	06.04.2013
22.	2003_7	05-017-20	21.03.2009	-----	06.04.2013
23.	2003_8	29-142-19	21.03.2009	-----	06.04.2013
24.	2003_9	29-142-19	21.03.2009	-----	06.04.2013
25.	2003_10	25-111-18	21.03.2009	-----	06.04.2013
26.	2003_11	33/34-163(T)-18	21.03.2009	-----	06.04.2013
27.	2003_12	43-230-16	21.03.2009	-----	06.04.2013
28.	2003_13	18-095-19	21.03.2009	-----	06.04.2013
29.	2003_14	20-083-18	21.03.2009	-----	06.04.2013
30.	2003_15	20-083-18	21.03.2009	-----	06.04.2013
31.	2003_16	13-057-16	21.03.2009	-----	06.04.2013
32.	2004_1	09-036-16	26.05.2007	-----	06.04.2013
33.	2004_2	14-050-20	26.05.2007	-----	06.04.2013
34.	2004_3	16-087-19	26.05.2007	-----	06.04.2013
35.	2004_4	14-071-19	26.05.2007	-----	06.04.2013
36.	2004_5	14-050-20	26.05.2007	-----	06.04.2013
37.	2004_6	50-294-17	26.05.2007	-----	06.04.2013
38.	2004_7	50-294-17	26.05.2007	-----	06.04.2013
39.	2004_8	13-068-19	26.05.2007	-----	06.04.2013
40.	2004_9	50-294-17	26.05.2007	-----	06.04.2013
41.	2004_10	30-147-19	26.05.2007	-----	06.04.2013
42.	2004_11	22-117-19	26.05.2007	-----	06.04.2013
43.	2004_12	25-112-18	26.05.2007	-----	06.04.2013
44.	2004_13	35-170-18	26.05.2007	-----	06.04.2013
45.	2004_14	42-208-18	26.05.2007	-----	06.04.2013



## PAPER AND LEISURE CHARTS

No.	TR Chart No.	Last Update Week-NtM No.-Year	New Chart Date	Latest New Edition Date	Latest Reprint Date
46.	2901_1	05-023-19	01.03.2008	-----	06.04.2013
47.	2901_2	20-064-20	01.03.2008	-----	06.04.2013
48.	2901_3	18-058-20	01.03.2008	-----	06.04.2013
49.	2901_4	02-006-20	01.03.2008	-----	06.04.2013
50.	2901_5	01-001-20	01.03.2008	-----	06.04.2013
51.	2901_6	42-198-19	01.03.2008	-----	06.04.2013
52.	2901_7	32/33-159-19	01.03.2008	-----	06.04.2013
53.	2901_8	35-169-18	01.03.2008	-----	06.04.2013
54.	2901_9	15-078-19	01.03.2008	-----	06.04.2013
55.	2901_10	09-033-20	01.03.2008	-----	06.04.2013
56.	2901_11	05-023-19	01.03.2008	-----	06.04.2013
57.	2901_12	09-032-20	01.03.2008	-----	06.04.2013
58.	2901_13	08-028-20	01.03.2008	-----	06.04.2013
59.	2901_14	08-028-20	01.03.2008	-----	06.04.2013
60.	2901_15	32/33-159-19	01.03.2008	-----	06.04.2013
61.	2901_16	15-077-19	01.03.2008	-----	06.04.2013
62.	2901_17	33-266-15	01.03.2008	-----	06.04.2013
63.	2901_18	31-195-13	01.03.2008	-----	06.04.2013
64.	2901_19	51-276-16	01.03.2008	-----	06.04.2013
65.	2901_20	28-181-17	01.03.2008	-----	06.04.2013
66.	2901_21	10-053-19	01.03.2008	-----	06.04.2013
67.	2901_22	42-307-15	01.03.2008	-----	06.04.2013
68.	2902_1	26-115-18	21.06.2008	-----	13.04.2013
69.	2902_2	18-058-20	21.06.2008	-----	13.04.2013
70.	2902_3	01-001-20	21.06.2008	-----	13.04.2013
71.	2902_4	11-040-20	21.06.2008	-----	13.04.2013
72.	2902_5	11-038-20	21.06.2008	-----	13.04.2013
73.	2902_6	41-192-19	21.06.2008	-----	13.04.2013
74.	2902_7	29-141-19	21.06.2008	-----	13.04.2013
75.	2902_8	10-036-20	21.06.2008	-----	13.04.2013
76.	2902_9	27-080-20	21.06.2008	-----	13.04.2013
77.	2902_10	36-215-17	21.06.2008	-----	13.04.2013
78.	2902_11	05-016-20	21.06.2008	-----	13.04.2013
79.	2902_12	14-056-18	21.06.2008	-----	13.04.2013
80.	2902_13	11-040-20	21.06.2008	-----	13.04.2013
81.	2902_14	07-027-16	21.06.2008	-----	13.04.2013
82.	2902_15	24-129-11	21.06.2008	-----	13.04.2013
83.	2902_16	29-141-19	21.06.2008	-----	13.04.2013
84.	2902_17	42-266-13	21.06.2008	-----	13.04.2013
85.	3001_1	30-193-17	27.05.2006	-----	23.02.2013
86.	3001_2	09-041-18	27.05.2006	-----	23.02.2013
87.	3001_3	32-156(T)-18	27.05.2006	-----	23.02.2013
88.	3001_4	21-092-18	27.05.2006	-----	23.02.2013
89.	3001_5	21-092-18	27.05.2006	-----	23.02.2013
90.	3001_6	31-154(T)-19	27.05.2006	-----	23.02.2013
91.	3001_7	32-156(T)-18	27.05.2006	-----	23.02.2013
92.	3001_8	19-132-17	27.05.2006	-----	23.02.2013
93.	3001_9	40-237-17	27.05.2006	-----	23.02.2013
94.	3001_10	52-325-13	27.05.2006	-----	23.02.2013
95.	3001_11	41-195-19	27.05.2006	-----	23.02.2013
96.	3002_1	30-193-17	27.05.2006	-----	06.04.2013
97.	3002_2	19-061-20	27.05.2006	-----	06.04.2013
98.	3002_3	38-226-17	27.05.2006	-----	06.04.2013
99.	3002_4	19-062-20	27.05.2006	-----	06.04.2013
100.	3002_5	52-306-17	27.05.2006	-----	06.04.2013
101.	3002_6	31-154(T)-19	27.05.2006	-----	06.04.2013
102.	3002_7	19-061-20	27.05.2006	-----	06.04.2013
103.	3002_8	50-268-16	27.05.2006	-----	06.04.2013
104.	3002_9	19-062-20	27.05.2006	-----	06.04.2013
105.	3002_10	06-025-16	27.05.2006	-----	06.04.2013



**1. ANNOUNCEMENTS****NEW CHARTS:**

Chart No:                      Reprint Date:                      Withdrawn Charts:  
-----

**NEW EDITIONS :**

Chart No:                      Edition Date:                      Withdrawn Charts:  
-----

**REPRINT CHARTS:**

Chart No:                      Reprint Date:                      Latest NtM No:  
-----

**WITHDRAWN CHARTS:**

Chart No:                      Edition Date/ New Chart Date:  
-----

**2. CORRECTIONS :**

Ntm No:                      Paper and Leisure Charts Affected :

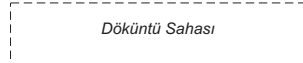
079	2131 (Gökçeada Kuzu Limanı Yaklaşması, Plan B) 211 Leisure Chart 2002_2 Leisure Chart 2002_3 Leisure Chart 2002_4
080	2122 2134 212 (INT 3750) 213 21 Leisure Chart 2902_9 Leisure Chart 2002_4

**NOTICES TO MARINERS FOR TURKISH PAPER AND LEISURE CHARTS****PART 1**

**079 BLACK SEA - Turkey, West Coast- Enez - Gökçeada - Spoil Ground**  
SOURCE: Ministry of Environment and Urbanization

**Chart 2131 (Gökçeada Kuzu Limanı Yaklaşması, Plan B)** (Previous Ntm.No: 069/2020) [WGS84 DATUM]

INSERT

*Döküntü Sahası*

40°17'.384N, 25°55'.454E

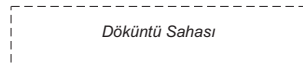
40°17'.227N, 25°52'.628E

40°16'.301N, 25°52'.726E

40°16'.505N, 25°55'.560E

**Chart 211** (Previous Ntm.No: 069/2020) [WGS84 DATUM]

INSERT

*Döküntü Sahası*

40°17'.384N, 25°55'.454E

40°17'.227N, 25°52'.628E

40°16'.301N, 25°52'.726E

40°16'.505N, 25°55'.560E

40°32'.037N, 26°01'.680E

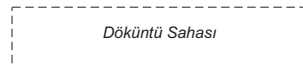
40°33'.136N, 26°00'.090E

40°32'.321N, 25°59'.102E

40°31'.222N, 26°00'.689E

**Leisure Chart 2002\_2** (Previous Ntm.No: 156/2013) [WGS84 DATUM]

INSERT

*Döküntü Sahası*

40°32'.037N, 26°01'.680E

40°33'.136N, 26°00'.090E

40°32'.321N, 25°59'.102E

40°31'.222N, 26°00'.689E

**Leisure Chart 2002\_3** (Previous Ntm.No: 193/2018) [WGS84 DATUM]

INSERT

*Döküntü Sahası*

40°17'.384N, 25°55'.454E

40°17'.227N, 25°52'.628E

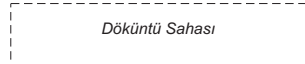
40°16'.301N, 25°52'.726E

40°16'.505N, 25°55'.560E

079 *continued.*

Leisure Chart 2002\_4 (Previous Ntm.No: 203/2019) [WGS84 DATUM]

INSERT



40°17'.25N, 25°53'.00E (*West limit*)

40°17'.38N, 25°55'.45E

40°16'.51N, 25°55'.56E

40°16'.32N, 25°53'.00E (*West limit*)

**080 STRAIT OF ÇANAKKALE - Karanlık Harbour - Mooring Buoys**

SOURCE: ONHO

Chart 2122 (Previous Ntm.No: 036/2020) [WGS84 DATUM]

DELETE



40°00'.540N, 26°15'.370E

40°00'.430N, 26°15'.500E

Chart 2134 (INT 3750) (Previous Ntm.No: 069/2020) [WGS84 DATUM]

DELETE



40°00'.540N, 26°15'.370E

40°00'.430N, 26°15'.500E

40°00'.420N, 26°15'.240E

Chart 212 (Previous Ntm.No: 036/2020) [WGS84 DATUM]

DELETE



40°00'.540N, 26°15'.370E

40°00'.430N, 26°15'.500E

Chart 213 (Previous Ntm.No: 069/2020) [WGS84 DATUM]

DELETE



40°00'.540N, 26°15'.370E

40°00'.430N, 26°15'.500E

40°00'.420N, 26°15'.240E

Chart 21 (Previous Ntm.No: 078/2020) [WGS84 DATUM]

DELETE



40°00'.58N, 26°15'.52E

**080** *continued.*

**Leisure Chart 2902\_9** (Previous Ntm.No: 016/2020) [WGS84 DATUM]

DELETE 

40°00'.540N, 26°15'.370E

40°00'.430N, 26°15'.500E

**Leisure Chart 2002\_4** (Previous Ntm.No: 079/2020) [WGS84 DATUM]

DELETE 

40°00'.640N, 26°15'.370E

40°00'.656N, 26°15'.803E

## NAUTICAL PUBLICATIONS

No.	Nautical Publications	Last Update Week- NtM No.-Year	Latest New Edition Date	Latest Reprint Date
1	Catalogue of Charts and Nautical Publications NY11	24-074-2020	2020	---
2	Annual Notices to Mariners NY12	---	2020	---
3	List of Lights and Fog Signals NY13 (2018)	23-071-2020	2020	---
4	Sun and Moon Rise/Set Times in Turkey NY14	51-244/2019	2014	---
5	Magnetic Compass Correction Guide NY15	---	2001	---
6	Turkish Straits Navigation Guide NY31	06-032-2019	2015	---
7	Ports Regulation NY32 (2018)	---	2019	---
8	Colreg's NY33	---	2013	---
9	International Code of Signals NY42	---	---	2015
10	International Sea Buoyage System NY43	---	2015	---
11	Norie's Tables NY44	---	---	2015
12	Symbols and Abbreviations used on Nautical Paper Charts (INT 1)	---	2017	---
13	Turkish Territorial Law and United Nations Convention on the Law of the Sea	45-222-2018	2000	---
14	Montreux Convention	---	2000	---
15	Turkish Search and Rescue Regulations	---	2002	---

**1. ANNOUNCEMENTS**

**NEW NAUTICAL PUBLICATIONS :**

Nautical Publication Name : Reprint Date : Withdrawn Nautical Publication:  
-----

**NEW EDITIONS :**

Nautical Publication Name : Edition Date: Withdrawn Nautical Publication:  
-----

**REPRINT NAUTICAL PUBLICATIONS :**

Nautical Publication Name : Reprint Date : Latest NtM No:  
-----

**WITHDRAWN NAUTICAL PUBLICATIONS :**

Nautical Publication Name : Edition Date:  
-----

**2. AMENDMENTS :**

NtM No:  
-----

The warnings below include the NAVIGATIONAL WARNINGS promulgated by ONHO with a NAVTEX number by 30 JUN 2020, 0600Z.

**2017 SERIES****0823. MEDITERRANEAN SEA**

Turkish Units participating Operation Mediterranean Shield in the Eastern Mediterranean are conducting maritime security operations to provide the safe and secure movement of vessels at sea and to deter terrorism. If contacted by Turkish units your cooperation and assistance in answering questions would be very much appreciated. Please report any suspicious activity or information to Turkish warships or to the Turkish Naval Forces Command operation center 90 312 403 2222/3093 or email to denkom.harekatmrk@dzkk.tsk.tr. Help us to help you. Thank you.

**0824. BLACK SEA**

Turkish units participating Operation Black Sea Harmony in the Black Sea are conducting maritime security operations to provide for the safe and secure movement of vessels at sea. If contacted by Turkish Units your cooperation and assistance in answering questions would be very much appreciated. Please report any suspicious activity or information to Turkish warships or to the Turkish Navy Maritime Operation Center 90 312 403 2222/3093 or e-mail to denkom.harekatmrk@dzkk.tsk.tr. Help us to help you. Thanks for your cooperation.

**0878. BLACK SEA**

Light marking buoy 41° 02'.82N, 040° 29'.98E off station. Caution advised.

**2018 SERIES****0857. MEDITERRANEAN SEA**

1. NAVTEX messages promulgated in Black Sea, Aegean Sea and Mediterranean by Turkish NAVTEX stations are legal and comply with international law. Turkish NAVTEX stations will continue to promulgate NAVTEX messages in Black Sea, Aegean Sea and Mediterranean, for the safety of mariners.

2. It is worth to mention that the "CYPRUS" mentioned in Larnaca NAVWARN number 285/18 is not the original partnership state Established in 1960. Therefore, TURKEY declares that the term of "CYPRUS" neither amounts to any form of recognition of the Greek Cypriot Administration nor prejudice TURKEY's rights and obligations emanating from the Treaty of Guarantee and the Treaty of Establishment of 1960.

**0980. SEA OF MARMARA**

Underwater operations, from 04 OCT 18 until further notice in area bounded by;

40° 57'.87N, 027° 44'.40E  
40° 57'.93N, 027° 44'.75E  
41° 00'.70N, 027° 43'.90E  
41° 00'.65N, 027° 43'.53E

Caution advised.

**0982. AEGEAN SEA**

Bostanlı Telekom light buoy no.2 in position 38° 26'.69N, 027° 05'.78E damaged. Caution advised.

**2019 SERIES****0380. AEGEAN SEA**

Special light buoy in position 38° 27'.23N, 026° 44'.43E half sunken. Caution advised.

**0416. SEA OF MARMARA**

Shoal light buoy Established in position 40° 47'.70N, 029° 15'.30E. Caution advised.



**0417. SEA OF MARMARA**

Shoal light buoy in position 40° 47'.70N, 029° 15'.30E unlit. Caution advised.

**1043. SEA OF MARMARA**

Special mark light buoy in position 40° 56'.80N, 028° 48'.90E unlit. Caution advised.

**1110. AEGEAN SEA**

Dredging operations, between 03 OCT 19 - 01 MAR 21 in area bounded by;

38° 25'.44N, 027° 01'.33E

38° 25'.48N, 027° 01'.83E

38° 25'.52N, 027° 02'.13E

38° 25'.62N, 027° 02'.65E

38° 25'.70N, 027° 02'.80E

38° 25'.81N, 027° 02'.93E

Wide berth requested.

**1343. MEDITERRANEAN SEA**

Çevlik fishing shelter main breakwater light in position 36° 07'.62N, 035° 54'.70E unlit. Caution advised.

**1405. AEGEAN SEA**

Karşıyaka Shallow light buoy 38° 26'.79N, 027° 06'.87E temporarily removed. Caution advised.

**1406. MEDITERRANEAN SEA**

Turnalı Rock light buoy in position 36° 46'.40N, 028° 23'.75E temporarily removed. Caution advised.

**1447. SEA OF MARMARA**

Silivri main breakwater light, moved from 41° 01'.41N, 029° 00'.23E to 41° 04'.37N, 028° 14'.30E.

Caution advised.

**1448. STRAIT OF İSTANBUL**

Umurbank west light buoy in position 41° 09'.06N, 029° 03'.85E and Umurbank west 2nd light buoy in position 41° 08'.77N, 029° 03'.96E unreliable.

Caution advised.

**1545. SEA OF MARMARA**

Discharge pipeline light buoy in position 40° 25'.80N, 029° 07'.98E off station. Caution advised.

**2020 SERIES****0008. SEA OF MARMARA**

Special mark light buoy in position 40° 58'.28N, 027° 44'.29E off station. Caution advised.

**0013. MEDITERRANEAN SEA**

Firing exercise, from 030001Z JAN 20 to 312059Z DEC 20 within 0,6NM of 36° 23'.85N, 035° 10'.78E. Caution advised

**0032. AEGEAN SEA**

Firing exercise,

- (1) 22-24 JAN 20 from 0500Z to 1600Z,
- (2) 27-28 JAN 20 from 0500Z to 1600Z
- (3) 29 JAN 20 from 1001Z to 1600Z
- (4) 30-31 JAN 20 from 0500Z to 1600Z
- (5) 03 FEB 20 from 1001Z to 1600Z
- (6) 04-06 FEB 20 from 0500Z to 1600Z
- (7) 07 FEB 20 from 1001Z to 1600Z
- (8) 10-12 FEB 20 from 0500Z to 1600Z
- (9) 13 FEB 20 from 1001Z to 1600Z
- (10) 14 FEB 20 from 0500Z to 1600Z
- (11) 17-19 FEB 20 from 0500Z to 1600Z
- (12) 20 FEB 20 from 1001Z to 1600Z
- (13) 21 FEB 20-22 APR 20 from 0500Z to 1600Z
- (14) 24 APR 20 from 0500Z to 1600Z
- (15) 27-30 APR 20 from 0500Z to 1600Z
- (16) 04-12 MAY 20 from 0500Z to 1600Z
- (17) 13 MAY 20 from 0500Z to 1329Z
- (18) 13 MAY 20 from 1431Z to 1600Z
- (19) 14-15 MAY 20 from 1031Z to 1600Z
- (20) 18 MAY 20 from 0500Z to 1600Z
- (21) 20-22 MAY 20 from 0500Z to 1600Z
- (22) 27 MAY 20-14 JUL 20 from 0500Z to 1600Z
- (23) 16-29 JUL 20 from 0500Z to 1600Z
- (24) 04-28 AUG 20 from 0500Z to 1600Z
- (25) 31 AUG 20-27 OCT 20 from 0500Z to 1600Z
- (26) 30 OCT 20 from 0500Z to 1600Z
- (27) 02-06 NOV 20 from 0500Z to 1600Z
- (28) 09 NOV 20 from 0500Z to 1600Z
- (29) 11 NOV 20-31 DEC 20 from 0500Z to 1600Z

excluding weekends in area bounded by;

40°35'.00N, 024°58'.00E  
40°18'.00N, 025°30'.00E  
40°16'.50N, 025°39'.00E  
40°07'.00N, 025°33'.00E  
40°20'.00N, 024°56'.00E  
40°09'.00N, 024°45'.00E  
40°11'.00N, 024°33'.00E

Caution advised.

**0033. AEGEAN SEA**

Firing exercise,

- (1) 22 JAN 20 from 0500Z to 1600Z
- (2) 23 JAN 20 from 1001Z to 1600Z
- (3) 24 JAN 20 from 0500Z to 1600Z
- (4) 27-31 JAN 20 from 0500Z to 1600Z
- (5) 03-04 FEB 20 from 0500Z to 1600Z
- (6) 05 FEB 20 from 1001Z to 1600Z
- (7) 06-07 FEB 20 from 0500Z to 1600Z
- (8) 10-14 FEB 20 from 0500Z to 1600Z
- (9) 17 FEB 20 from 1001Z to 1600Z
- (10) 18-21 FEB 20 from 0500Z to 1600Z
- (11) 24-25 FEB 20 from 0500Z to 1600Z
- (12) 26 FEB 20 from 1001Z to 1600Z
- (13) 27 FEB 20-22 APR 20 from 0500Z to 1600Z
- (14) 24 APR 20 from 0500Z to 1600Z
- (15) 27-30 APR 20 from 0500Z to 1600Z
- (16) 04-15 MAY 20 from 0500Z to 1600Z
- (17) 18 MAY 20 from 0500Z to 1600Z
- (18) 20-22 MAY 20 from 0500Z to 1600Z
- (19) 27 MAY 20-14 JUL 20 from 0500Z to 1600Z
- (20) 16-29 JUL 20 from 0500Z to 1600Z

- (21) 04-28 AUG 20 from 0500Z to 1600Z
- (22) 31 AUG 20-27 OCT 20 from 0500Z to 1600Z
- (23) 30 OCT 20 from 0500Z to 1600Z
- (24) 02-06 NOV 20 from 0500Z to 1600Z
- (25) 09 NOV 20 from 0500Z to 1600Z
- (26) 11 NOV 20-31 DEC 20 from 0500Z to 1600Z

excluding weekends in area bounded by;

37° 24'.00N, 026° 00'.00E  
37° 24'.00N, 026° 04'.00E  
37° 27'.00N, 026° 17'.00E  
37° 08'.50N, 026° 27'.50E  
37° 05'.00N, 026° 09'.00E

Caution advised.

**0034. AEGEAN SEA**

Firing exercise,

- (1) 22-24 JAN 20 from 0500Z to 1600Z
- (2) 27-28 JAN 20 from 0500Z to 1600Z
- (3) 29 JAN 20 from 1001Z to 1600Z
- (4) 30-31 JAN 20 from 0500Z to 1600Z
- (5) 03-05 FEB 20 from 0500Z to 1600Z
- (6) 06 FEB 20 from 1001Z to 1600Z
- (7) 07 FEB 20 from 0500Z to 1600Z
- (8) 10-11 FEB 20 from 0500Z to 1600Z
- (9) 12 FEB 20 from 1001Z to 1600Z
- (10) 13-14 FEB 20 from 0500Z to 1600Z
- (11) 17-18 FEB 20 from 0500Z to 1600Z
- (12) 19 FEB 20 from 1001Z to 1600Z
- (13) 20-21 FEB 20 from 0500Z to 1600Z
- (14) 24-25 FEB 20 from 0500Z to 1600Z
- (15) 26 FEB 20 from 1001Z to 1600Z
- (16) 27 FEB 20 from 0500Z to 1600Z
- (17) 28 FEB 20 from 1001Z to 1600Z
- (18) 02 MAR 20-22 APR 20 from 0500Z to 1600Z
- (19) 24 APR 20 from 0500Z to 1600Z
- (20) 27-30 APR 20 from 0500Z to 1600Z
- (21) 04-13 MAY 20 from 0500Z to 1600Z
- (22) 14-15 MAY 20 from 1031Z to 1600Z
- (23) 18 MAY 20 from 0500Z to 1600Z
- (24) 20-22 MAY 20 from 0500Z to 1600Z
- (25) 27 MAY 20-14 JUL 20 from 0500Z to 1600Z
- (26) 16-29 JUL 20 from 0500Z to 1600Z
- (27) 04-28 AUG 20 from 0500Z to 1600Z
- (28) 31 AUG 20-27 OCT 20 from 0500Z to 1600Z
- (29) 30 OCT 20 from 0500Z to 1600Z
- (30) 02-06 NOV 20 from 0500Z to 1600Z
- (31) 09 NOV 20 from 0500Z to 1600Z
- (32) 11 NOV 20-31 DEC 20 from 0500Z to 1600Z

excluding weekends in area bounded by;

39° 14'.00N, 024° 40'.00E  
39° 20'.00N, 024° 58'.00E  
39° 00'.00N, 025° 10'.00E  
38° 54'.00N, 024° 52'.00E

Caution advised.

**0266. MEDITERRANEAN SEA**

Floating discharging pipe reported 1300 meters long in vicinity of 36° 28'.55N, 032° 05'.45E at 110848Z FEB 20.

Caution advised.

**0285. BLACK SEA**

Dangerous wreck reported in position 41° 12'.95N, 029° 23'.23E at 130600Z FEB 20. Caution advised.

**0323. AEGEAN SEA**

Yeniköy Fisher Shelter main breakwater light in position, 39° 56'.67N, 026° 09'.65E temporarily removed. Caution advised.

**0390. BLACK SEA**

Shallow waters reported at the secondary breakwaters side of the İnebolu harbor entrance. All ships approaching and leaving the harbor are requested to keep the median line and to contact harbour directorate. Caution advised.

**0489. AEGEAN SEA**

Behramkale Starboard Light in Position 39° 29'.13N 026° 20'.36E unlit. Caution advised.

**0490. AEGEAN SEA**

İskele Port light in position 39° 29'.13N, 026° 20'.33E unlit. Caution advised.

**0505. AEGEAN SEA**

Special light buoy in position 36° 46'.40N, 027° 37'.12E off station. Caution advised.

**0580. AEGEAN SEA**

Notice to all mariners. Greece has repeatedly endangered lives of the mariners in the Aegean Sea with practices contrary to international law. Therefore NAVTEX number 20051/20 is still effective and valid. Turkish navy and coast Guard stand ready to protect life at Sea, safeguard the freedom of navigation and prevent any illegal activity of Greek Coast Guard at Sea. İzmir and Antalya NAVTEX stations will continue to promulgate NAVTEX messages for the sake of navigational safety.

Caution advised.

**0618. MEDITERRANEAN SEA**

1. Drilling operations, by YAVUZ, ERTUGRUL BEY, OSMAN BEY and ORHAN BEY between 20 APR-18 JUL 20 in area bounded by;

34° 06'.13N, 031° 45'.73E  
34° 06'.13N, 031° 57'.80E  
33° 56'.18N, 031° 57'.80E  
33° 56'.18N, 031° 45'.73E

Wide berth requested.

2. All vessels are strongly advised not to enter to this area.

**0620. MEDITERRANEAN SEA**

1. Unauthorized station has broadcasted NAVTEX message number . MA21-146/20 in Turkish NAVTEX service area. Antalya NAVTEX station has the authority to broadcast NAVTEX messages in the area.

2. Antalya Turk Radio NAVTEX number. FA40-0618/20 is still valid and effective. Antalya station will continue to promulgate NAVTEX messages for safety of mariners.

3. Additionally, the "CYPRUS" mentioned in Larnaca NAVWARN number. MA21-146/20 is not the original partnership state Established in 1960.

4. Therefore, Turkey declares that the term of "CYPRUS" neither amount to any form of recognition of the Greek Cypriot Administration nor prejudice Turkey's rights and obligations emanating from the Treaty of Guarantee and the Treaty of Establishment of 1960.

5. The efforts to legitimize illegal claims of the Greek Cypriot Administration through Larnaca NAVWARN number. MA21-146/20 is null and neither was nor will be accepted by Turkey.

**0645. MEDITERRANEAN SEA**

1. The "CYPRUS" mentioned in Larnaca NAVWARN number. MA27-152/20 is not the original partnership state Established in 1960.

2. Therefore, Turkey declares that the term of "CYPRUS" neither amount to any form of recognition of the Greek Cypriot Administration nor prejudice Turkey's rights and obligations emanating from the Treaty of Guarantee and the Treaty of Establishment of 1960.

3. The efforts to legitimize illegal claims of the Greek Cypriot Administration through Larnaca NAVWARN number. MA27-152/20 are null and neither was nor will be accepted by Turkey.

4. Unauthorized station has broadcasted Larnaca NAVWARN MA27-152/20 MESSAGE. Larnaca NAVWARN MA27-152/20 is null and void.

**0668. SEA OF MARMARA**

Special light buoy in position, 40° 48'.57N, 029°17'.23E unlit. Caution advised.

**0669. SEA OF MARMARA**

Special light buoy in position, 40° 48'.45N, 029° 17'.09E unlit. Caution advised.

**0682. BLACK SEA**

Scientific research, by M/V DENAR 2 between 30 APR-19 JUL 20 in area bounded by;

42° 00'.18N, 038° 50'.95E

42° 07'.18N, 038° 35'.87E

42° 04'.94N, 038° 08'.03E

41° 57'.52N, 038° 01'.97E

41° 42'.35N, 038° 11'.48E

41° 27'.95N, 038° 42'.51E

41° 43'.71N, 039° 07'.06E

Wide berth requested.

**0692. MEDITERRANEAN SEA**

Mersin Harbour no:3. Quay head light in position, 36° 47'.67N, 034° 38'.27E unlit. Caution advised.

**0698. MEDITERRANEAN SEA**

Excavation soil dumping until 31 DEC 20 in area bounded by;

36° 44'.47N, 036° 01'.35E

36° 45'.40N, 036° 02'.82E

36° 43'.57N, 036° 04'.45E

36° 42'.57N, 036° 02'.82E

Caution advised.

**0730. MEDITERRANEAN SEA**

Tavşanada buoy 36° 40'.36N, 029° 01'.35E is temporarily removed. Caution advised.

**0743. MEDITERRANEAN SEA**

Floating 4 mt pipe reported on Sea surface in vicinity of 36° 41'.74N, 031° 35'.19E at 120728Z MAY 20. Caution advised.

**0838. AEGEAN SEA-STRAIT OF ÇANAkkALE**

Scientific research, by R/V TÜBİTAK MARMARA and TÜBİTAK MAM between 10-30 JUN 20 in area bounded by;

40° 03'.20N, 026° 12'.52E

40° 00'.37N, 026° 13'.13E

40° 00'.52N, 026° 09'.18E

40° 03'.02N, 026° 07'.87E

40° 14'.28N, 026° 12'.73E  
40° 18'.92N, 026° 10'.83E  
40° 18'.95N, 026° 12'.97E

1000 metres wide berth requested.

**0865. SEA OF MARMARA**

Oceanographic survey, by R/V YUNUS-S between 22 JUN-06 JUL 20 in the sea area eastwards of the line joining the coordinates below:

40° 59'.07N, 028° 32'.55E (*Shore*)  
40° 34'.38N, 028° 51'.30E (*Shore*)

Wide berth requested.

**0866. AEGEAN SEA**

Naval trainings, from 180500Z JUN 20 to 302059Z JUN 20 within 1 NM radius of 36° 54'.40N, 028° 09'.55E.

Caution advised.

**0869. BLACK SEA**

Firing exercise, between 24 JUN 20 - 12 JUL 20 from 0845Z to 1530Z in Sinop area bounded by;

41° 41'.53N, 035° 34'.84E  
42° 05'.00N, 035° 57'.89E  
42° 24'.07N, 035° 43'.52E  
42° 18'.82N, 035° 11'.27E  
42° 06'.93N, 035° 03'.96E

Caution advised.

**0870. STRAIT OF ISTANBUL**

Underwater cable operation, by STORM KNIGHT between 19 JUN-05 JUL 20 between in coordinates:

41° 01'.56N, 029° 00'.64E  
41° 01'.93N, 028° 59'.46E

Wide berth requested.

**0873. BLACK SEA**

Firing exercise, between 24-26 and 29-30 JUN 20 from 0800Z to 1400Z in Türkeli area bounded by;

42° 19'.00N, 034° 55'.00E  
41° 48'.00N, 034° 55'.00E  
41° 48'.00N, 036° 31'.20E  
42° 25'.00N, 036° 31'.20E

Caution advised.

**0874. MEDITERRANEAN SEA**

Underwater operation, by SKANDI SEVEN between 20 JUN-30 NOV 20 along the line joining the positions below.

36° 01'.76N, 032° 48'.71E  
35° 59'.10N, 032° 49'.00E  
35° 46'.60N, 032° 56'.00E  
35° 23'.60N, 033° 05'.00E  
35° 21'.17N, 033° 05'.10E

Wide berth requested.

**0877. MEDITERRANEAN SEA**

1. The "CYPRUS" mentioned in Larnaca NAVWARN number MA11-233/20 is not the original partnership state Established in 1960.

2. Therefore, Turkey declares that the term of "CYPRUS" neither amount to any form of recognition of the Greek Cypriot administration nor prejudice Turkey's rights and obligations emanating from the Treaty of Guarantee and the Treaty of Establishment of 1960.

3 The efforts to legitimize illegal claims of the Greek Cypriot administration through Larnaca NAVWARN MA11-233/20 are null and neither was nor will be accepted by Turkey.

4. Turkey will continue to promulgate NAVTEX messages for safety of mariners.

**0888. BLACK SEA**

Firing exercise, between 01 - 12 JUL 20 from 1100Z to 1500Z in Sinop area bounded by;

42° 01.70N, 035° 11.36E

42° 04.18N, 035° 12.61E

42° 05.75N, 035° 52.01E

42° 06.99N, 036° 26.76E

41° 56.38N, 036° 26.22E

41° 57.74N, 035° 51.96E

41° 53.45N, 035° 28.87E

41° 59.17N, 035° 12.55E

Caution advised.

**0894. MEDITERRANEAN SEA**

Gunnery exercise, between 29 JUN-11 JUL 20 from 0500Z to 1500Z in area bounded by;

35° 10'.55N, 032° 53'.50E

35° 11'.00N, 032° 54'.50E

35° 14'.50N, 032° 55'.00E

35° 16'.00N, 032° 54'.50E

35° 12'.00N, 032° 47'.50E

35° 11'.00N, 032° 50'.50E

Caution advised.

**0901. AEGEAN SEA**

Naval trainings, from 302059Z JUN 20 to 302059Z JUL 20 within 1NM radius of 36° 55'.40N, 028° 09'.55E.

Caution advised.



Part 4 includes the NAVIGATIONAL WARNINGS currently in force submitted to NAVAREA III Area Coordinator by 23 JUN 2020, 0600Z. Coastal Warnings submitted to NAVAREA III Area coordinator are not included in this section in order to avoid duplication. They are included in Part 3 with a National NAVTEX number.

**2019 SERIES****0029. STRAIT OF KERCH**

1- Bombshells WGS-84 Datum

A)in 45° 10'.92N, 036° 36'.83E

B)in 45° 11'.03N, 036° 36'.60E

2- Bombshells in 45° 14'.20N, 036° 35'.30E

3- Aerial bomb in 45° 19'.32N, 036° 33'.77E WGS-84 Datum.

**0537. MEDITERRANEAN SEA**

Anchoring temporarily prohibited in position 37° 17'.64N, 009° 58'.10E

**0886. BLACK SEA**

Restricted area, Established bounded by:

43° 23'.08N, 039° 00'.36E

43° 14'.42N, 040° 48'.54E

43° 12'.02N, 040° 00'.24E

43° 05'.42N, 040° 04'.24E

43° 02'.00N, 040° 09'.00E

42° 59'.06N, 040° 14'.48E

42° 58'.06N, 040° 23'.36E

42° 55'.30N, 040° 28'.48E

42° 54'.36N, 040° 35'.12E

42° 54'.00N, 040° 43'.48E

42° 52'.24N, 040° 46'.00E

42° 49'.00N, 040° 51'.30E

42° 43'.24N, 040° 55'.00E

42° 39'.24N, 040° 59'.36E

42° 37'.24N, 041° 05'.24E

42° 36'.24N, 041° 13'.00E

42° 35'.24N, 041° 15'.18E

42° 31'.06N, 041° 17'.00E

42° 23'.07N, 041° 18'.23E

42° 24'.30N, 041° 33'.23E

**1494. IONIAN SEA**

Aircrafts firing exercises,

I) Sunrise to sunset every Monday

II) Sunrise to 2100Z every Tuesday, Wednesday and Thursday

III) Sunrise to 1000Z every Friday from 01 JAN 20 to 31 DEC 20.in area bounded by:

36° 48'.00N, 021° 40'.00E

36° 48'.00N, 021° 50'.00E

36° 42'.00N, 021° 54'.00E

36° 31'.00N, 022° 13'.00E

36° 21'.50N, 022° 04'.50E

36° 36'.00N, 021° 40'.00E

**1495. AEGEAN SEA**

Firing practice missile and gun

I)0530Z to Sunset.every Wednesday, Thursday, Friday and Saturday, from 01 JAN 20 to 31 DEC 20

II) 01 APR 20 to 31 OCT 20 will not be activated on Saturday unless notified by appropriate NAVWARN in area bounded by:

36° 18'.00N, 024° 07'.00E  
 36° 18'.00N, 025° 59'.00E  
 36° 25'.00N, 026° 12'.00E  
 36° 16'.00N, 026° 40'.00E  
 35° 36'.00N, 026° 41'.00E  
 35° 31'.00N, 024° 11'.00E  
 35° 36'.00N, 024° 07'.00E

III) Target dropping zones:

R1: Circle of 1000 metres radius centred on : 35° 32'.00N, 024° 13'.00E

R2: Circle of 1000 metres radius centred on : 35° 28'.00N, 002° 11'.75E

Transiting vessels keep watch "NAMFI CONTROL" on VHF CH 12/16.

#### 1496. IONIAN SEA

Aircrafts firing exercises as follows:

A) Sunrise to sunset every Monday

B) Sunrise to 2100Z every Tuesday, Wednesday and Thursday

C) Sunrise to 1000Z every Friday.

D) Except Saturdays, Sundays and national Holidays from 01 JAN 20 to 31 DEC 20 in area bounded by.

36° 48'N, 021° 40'E

36° 48'N, 021° 50'E

36° 40'N, 021° 50'E

36° 40'N, 021° 40'E

#### 1497. AEGEAN SEA

Firing practice ships and aircrafts as follows: 0500Z till 1500Z daily from 01 JAN 20 to 31 DEC 20 except Friday , Saturday and national Holidays, in area bounded by :

39° 46'.00N, 023° 40'.00E

40° 00'.50N, 024° 18'.00E

39° 43'.00N, 024° 31'.00E

39° 26'.00N, 023° 53'.00E

#### 1498. IONIAN SEA

Firing practice area. Aircrafts from 01 JAN 20 to 31 DEC 20 as follows:(Except Friday, Saturday and national Holidays)

I) From 0500 to 2100Z, Monday to Thursday.

II) From 0500 to 1300Z every Friday

III) Except Saturdays, Sundays and national Holidays. In area bounded by.

37° 48'.00N, 021° 05'.00E

37° 48'.00N, 021° 17'.00E

37° 31'.00N, 021° 20'.00E

37° 31'.83N, 021° 08'.00E

#### 1499. AEGEAN SEA

Firing practice ships and aircrafts sunrise to sunset daily from 01 JAN 20 thru 31 DEC 20, in the area bounded by:

38° 02'.00N, 024° 52'.00E

38° 16'.00N, 025° 21'.00E

37° 46'.00N, 025° 49'.00E

37° 34'.00N, 025° 23'.00E

37° 42'.00N, 025° 01'.00E

38° 00'.00N, 024° 52'.00E

### **2020 SERIES**

#### 0002. MEDITERRANEAN SEA

Firing exercises, 01 JAN 20 until 31 DEC 20, in area bounded by, dangerous to navigation.

Parallels: 037° 45'.00N, 038° 00'.00N

Meridians: 010° 15'.00E, 010° 30'.00E

**0003. MEDITERRANEAN SEA**

Firing exercises, 01 JAN 20 until 31 DEC 20, in area bounded by; dangerous to navigation.

Parallels: 035° 30'.00N, 035° 40'.00N

Meridians: 011° 30'.00E, 011° 50'.00E

**0048. MEDITERRANEAN SEA**

Logistic support ensured by "CAROLINE TIDE III ", "VOS PRINCE" to THE WELL "MISKAR" until 02 JUL 20 in position: 34° 22'.47N, 011° 52'.00E

1000 meters berth requested.

**0068. MEDITERRANEAN SEA**

"LA GARDE" NAVTEX station off air, until further notice. Navigations can find useful information (in french) on the following links: meteo:

**0450. MEDITERRANEAN SEA**

1- All foreign and leisure ship and boats are prohibited to enter Tunisian fishing ports to prevent the spread corona virus disease.

2- All foreign ships and boats will be automatically put in quarantine in approaches of ports, and in case of emergency contact the Tunisian Coast Guard and Port Authorities.

**0649. MEDITERRANEAN SEA**

1. Operation Sea Guardian (OSG), NATO's Standing Maritime Security Operation in The Mediterranean Sea, in progress until further notice. OSG is aimed at working with Mediterranean stakeholders to deter and counter terrorism and mitigate the risks of other threats to maritime security.

2. Merchant ships are requested to participate in the voluntary reporting scheme defined in maritime security chart Q6110 and review the NATO shipping centre webpage ([www.shipping.nato.int](http://www.shipping.nato.int)) For additional guidance on reporting suspicious incidents, including electronic interference.

3. Please report any suspicious activity or information to NATO warships, or the NATO shipping centre at phone number 0044 1923 956574, or via email to [info \(at\) shipping \(DOT\) NATO \(DOT\) int](mailto:info@shipping.dot.nato.int).

**0708. MEDITERRANEAN SEA**

1. The European union Established and Launched eunavfor med operation irini as an European union military crisis management operation to contribute to preventing arms trafficking from/to Libya.

2. From 01.04.2020 until 31.03.2021 merchant ships transiting in the central Mediterranean Sea could be called on VHF (first call on ch 16) and asked to provide information about their activities: All vessels are requested to keep a sharp watch and ensure cooperation to Eunavformed Military assets operating under the European union flag or in support to operation irini.

3. Operation irini aoo is defined by the following points (DMS), limited southbound by Libyan ttw:

37° 02'.53N, 011° 30'.00 E

37° 02'.43N, 013° 28'.45 E

36° 30'.00N, 014° 50'.00 E

36° 30'.00N, 019° 00'.00 E

34° 00'.00N, 024° 10'.00 E

32° 10'.00N, 024° 57'.42 E

33° 30'.16N, 011° 30'.00 E

34° 20'.00N, 011° 30'.00 E

34° 20'.00N, 012° 10'.00 E

35° 05'.00N, 012° 10'.00 E

35° 25'.00N, 011° 30'.00 E

**0720. MEDITERRANEAN SEA**

West Coast of Algeria, Charts N:1203. The light house of Flat Island in 35° 46'.30N, 000° 54'.00W unlit.

Caution advised.

**0789. AEGEAN SEA**

Firing exercise as follow:

27 MAY 20-14 JUL 20 from 0500Z to 1600Z, 16-29 JUL 20 from 0500Z to 1600Z, 04-28 AUG 20 from 0500Z to 1600Z, 31 AUG 20-27 OCT 20 from 0500Z to 1600Z, 30 OCT 20 from 0500Z to 1600Z, 02-06 NOV 20 from 0500Z to 1600Z, 09 NOV 20 from 0500Z to 1600Z, 11 NOV 20-31 DEC 20 from 0500Z to 1600Z, excluding weekends in area bounded by;

37° 24'.00N, 026° 00'.00E

37° 24'.00N, 026° 04'.00E

37° 27'.00N, 026° 17'.00E

37° 08'.50N, 026° 27'.50E

37° 05'.00N, 026° 09'.00E

Caution advised.

**0793. AEGEAN SEA**

Firing exercises as follow:

27 MAY 20-14 JUL 20 from 0500Z to 1600Z, 16-29 JUL 20 from 0500Z to 1600Z, 04-28 AUG 20 from 0500Z to 1600Z, 31 AUG 20-27 OCT 20 from 0500Z to 1600Z, 30 OCT 20 from 0500Z to 1600Z, 02-06 NOV 20 from 0500Z to 1600Z, 09 NOV 20 from 0500Z to 1600Z, 11 NOV 20-31 DEC 20 from 0500Z to 1600Z excluding weekends in area bounded by;

40° 35'.00N, 024° 58'.00E

40° 18'.00N, 025° 30'.00E

40° 16'.50N, 025° 39'.00E

40° 07'.00N, 025° 33'.00E

40° 20'.00N, 024° 56'.00E

40° 09'.00N, 024° 45'.00E

40° 11'.00N, 024° 33'.00E

Caution advised.

**0801. AEGEAN SEA**

Firing exercise, as follows:

27 MAY 20-14 JUL 20 from 0500Z to 1600Z, 16-29 JUL 20 from 0500Z to 1600Z, 04-28 AUG 20 from 0500Z to 1600Z, 31 AUG 20-27 OCT 20 from 0500Z to 1600Z, 30 OCT 20, from 0500Z to 1600Z, 02-06 NOV 20, from 0500Z to 1600Z, 09 NOV 20, from 0500Z to 1600Z, 11 NOV 20-31 DEC 20 from 0500Z to 1600Z in area bounded by:

39° 14'.00N, 024° 40'.00E

39° 20'.00N, 024° 58'.00E

39° 00'.00N, 025° 10'.00E

38° 54'.00N, 024° 52'.00E

Caution Advised.

**0815. BLACK SEA**

Naval training missile and gunnery firing exercises from 312100Z MAY 20 thru 302100Z JUN 20 in area bounded by:

44° 40'.00N, 032° 10'.00E

44° 48'.00N, 032° 05'.00E

45° 03'.00N, 032° 17'.00E

44° 58'.10N, 032° 31'.40E

44° 43'.80N, 032° 49'.60E

44° 36'.00N, 032° 36'.00E

Navigation temporarily dangerous.

**0816. BLACK SEA**

Naval training missile and gunnery firing exercises from 312100Z MAY 20 thru 302100Z JUN 20 in area bounded by:

44° 29'.70N, 032° 19'.60E  
44° 38'.20N, 032° 53'.00E  
44° 27'.80N, 033° 06'.60E  
44° 05'.40N, 032° 48'.40E

Navigation temporarily dangerous.

**0818. MEDITERRANEAN SEA**

Firing exercise,

01,11,17,19 and 30 JUN from 0600Z to 1500Z in area bounded by:

35° 08'.00N, 035° 04'.00E  
35° 08'.00N, 035° 27'.00E  
34° 49'.00N, 035° 27'.00E  
34° 49'.00N, 035° 04'.00E

03 JUN 20 from 0600Z to 1500Z in area bounded by:

35° 40'.00N, 035° 00'.00E  
35° 40'.00N, 035° 20'.00E  
34° 40'.00N, 035° 36'.00E  
34° 43'.00N, 034° 40'.00E

09 and 22 JUN 20 from 0600Z to 1500Z in area bounded by:

34° 00'.00N, 033° 10'.00E  
34° 00'.00N, 033° 50'.00E  
33° 35'.00N, 033° 50'.00E  
33° 35'.00N, 033° 10'.00E

25 JUN 20 from 0600Z to 1500Z in area bounded by:

35° 37'.00N, 030° 00'.00E  
35° 37'.00N, 030° 31'.00E  
35° 16'.00N, 030° 31'.00E  
35° 16'.00N, 030° 00'.00E

**0825. BLACK SEA**

Naval training,312100Z MAY 20 to 302100Z JUN 20, in areas bounded by:

44° 24'.18N, 033° 52'.57E  
44° 22'.36N, 033° 52'.57E  
44° 22'.36N, 033° 52'.30E  
44° 24'.18N, 033° 52'.30E

Navigation temporarily dangerous

**0826. BLACK SEA**

Naval training from 312100Z MAY 20 to 302100Z JUN 20, in area bounded by:

44° 35'.00N, 036° 33'.00E  
44° 55'.00N, 036° 33'.00E  
44° 58'.00N, 036° 55'.00E  
44° 44'.00N, 037° 13'.00E

Caution advised.

**0829. BLACK SEA**

Naval training missile and gunnery firing exercises, 01 thru 30 JUN 20 from 0500Z to 1700Z daily except Sundays navigation temporarily dangerous in areas bounded by:

A

44° 52'.80N, 032° 54'.90E

44° 58'.00N, 033° 03'.00E

44° 51'.60N, 033° 10'.90E

44° 47'.50N, 033° 11'.00E

44° 45'.00N, 033° 05'.50E

B

45° 32'.40N, 036° 55'.70E

45° 48'.60N, 036° 55'.70E

45° 48'.60N, 037° 10'.00E

45° 27'.00N, 037° 10'.00E

C

45° 12'.50N, 032° 37'.80E

45° 15'.00N, 032° 39'.50E

45° 13'.00N, 032° 45'.80E

45° 11'.60N, 032° 45'.00E

D

45° 42'.00N, 032° 18'.00E

45° 49'.00N, 032° 28'.00E

45° 41'.00N, 032° 43'.00E

45° 34'.00N, 032° 33'.00E

**0831. AEGEAN SEA**

Ships and aircraft exercises, 02,04,09,11,16,18,23,25 and 30 JUN 20, from 0400Z to 2159Z, in area bounded by:

38° 22'.33N, 24° 12'.83E

38° 32'.75N, 24° 14'.83E

38° 32'.75N, 24° 17'.28E

38° 24'.25N, 24° 17'.28E

**0832. BLACK SEA**

Naval training missile and gunnery firing exercises from 01 thru 30 JUN 20 from 0500Z to 1700Z daily except Sundays, in area bounded by:

45° 03'.50N, 036° 17'.00E

44° 57'.50N, 036° 23'.00E

44° 45'.00N, 036° 24'.00E

44° 45'.00N, 035° 50'.00E

45° 00'.00N, 035° 50'.00E

and coast line navigation temporarily dangerous.

**0833. MEDITERRANEAN SEA**

Lighthouse of Bengut Cape (DELLYS) in position 36° 55'.30N, 003° 53'.60E unlit.

**0847. BLACK SEA**

Naval training from 010000Z JUN 20 to 010000Z SEP 20 in area bounded by:

45° 31'.40N, 030° 20'.60E

45° 31'.40N, 030° 35'.40E

44° 59'.20N, 030° 35'.40E

45° 07'.00N, 030° 04'.00E

45° 14'.20N, 030° 05'.20E

Navigation dangerous

**0865. AEGEAN SEA**

Activation of Kriti firing practice area. Sector C missile and gun firing as follow :  
0530Z to sunset. Every wed, thu, fri and sat from 01 JAN 20 to 31 DEC 20 01 APR 20 Sector "C" will not be activated on Saturday unless notified by appropriate NAVWARN in area bounded by:

36° 18'.00N, 024° 07'.00E  
36° 18'.00N, 025° 59'.00E  
36° 25'.00N, 026° 12'.00E  
36° 16'.00N, 026° 40'.00E  
35° 36'.00N, 026° 41'.00E  
35° 31'.00N, 024° 11'.00E  
35° 36'.00N, 024° 07'.00E

III)Target dropping zones:

A:Circle of 1000 metres radius centred on 35° 35'.00N, 024° 13'.00E  
B:Circle of 1000 metres radius centred on 35° 36'.30N, 024° 10'.00E

Transitting vessels keep watch "NAMFI CONTROL" on VHF CH 12/16

**0891. BLACK SEA**

Naval training, 142100Z JUN 20 to 072100Z JUL 20, in area bounded by:

AREA A

45° 13'.50N, 030° 48'.00E  
45° 54'.00N, 030° 56'.00E  
45° 54'.00N, 031° 26'.00E  
45° 13'.00N, 032° 07'.00E

AREA B

45° 54'.00N, 031° 37'.00E  
45° 54'.00N, 032° 19'.00E  
45° 21'.00N, 032° 11'.00E

Navigation temporarily dangerous.

**0914. BLACK SEA**

Hydrografic activities by SHI P"ODISEI", from 17 JUN 20 thru 31 DEC 20 in area bounded by:

44° 01'.159N, 028° 39'.602E  
44° 01'.217N, 028° 39'.810E  
44° 01'.803N, 028° 39'.893E  
44° 03'.789N, 028° 38'.787E

Wide berth requested

**0921. BLACK SEA**

Underwater unmarked SELF-CONTAINED buoy station Established in 45° 38'.7N, 032° 14'.0E thru 15 AUG 20

**0932. MEDITERRANEAN SEA**

Under water operation by Skand Seven between 20 JUN 20-30 NOV 20 along the line joining the positions below:

36° 01'.76N, 032° 48'.71E  
35° 59'.10N, 032° 49'.00E  
35° 46'.60N, 032° 56'.00E  
35° 23'.60N, 033° 05'.00E  
36° 21'.17N, 033° 05'.10E

Wide berth requested.



Drilling rigs (to the NtM 0933/2020) :

AREA/Rig Name	Latitude	Longitude
<b>Mediterranean Sea (South/Southeast)</b>		
Maridive 520	31°24'.00N	30°12'.30E
Unknown	31°24'.10N	30°02'.00E
Unknown	31°24'.50N	30°04'.20E
Sneferu	31°26'.20N	32°58'.00E
P. Fouad	31°30'.90N	32°31'.60E
Scarabeo 6	31°36'.00N	30°00'.10E
Atwood Aurora	31°36'.30N	30°04'.70E
Ensko DS-6	31°36'.60N	29°50'.30E
Karous	31°37'.80N	32°14'.10E
Mari - B	31°44'.90N	34°18'.30E
Maersk Gardein	31°46'.00N	30°34'.50E
JP Busseel	31°46'.10N	31°20'.60E
Temsah SE-1	31°48'.40N	31°18'.40E
Senefru	31°48'.90N	30°56'.10E
Rosetta-1	31°50'.80N	30°31'.20E
Ocean Lexington	31°53'.20N	31°53'.40E
El Qaher-1	31°54'.30N	31°54'.00E
Key Singapore	31°55'.20N	31°51'.20E
Adryatic 4	31°55'.50N	32°31'.30E
Unknown	31°56'.70N	31°09'.20E
Maersk Discoverer	32°03'.30N	32°18'.70E
Ensko DS-7	32°02'.80N	30°25'.70E
Discoverer Americas	32°15'.50N	28°38'.70E
Atwood Beacom	32°53'.80N	35°01'.10E
Saipem 10000	32°55'.72N	32°17'.79E
Pride North America	33°00'.30N	33°43'.30E
Stena Drill Max	33°13'.50N	34°17'.30E
Saipem 12000	33°30'.90N	31°53'.99E
Estruc. Didon	33°47'.90N	11°53'.50E
Pride Sea Explorer	34°17'.60N	11°48'.40E
Sea Explorer	34°22'.50N	11°32'.00E
7 November	34°23'.00N	12°15'.00E
Isis	34°34'.10N	12°31'.60E
Scarabeo 4	34°39'.00N	33°06'.00E
GSF Ring 135	35°47'.90N	14°28'.70E
Jacket	35°55'.60N	11°33'.20E
Petrosaudi Discover	36°00'.70N	11°59'.90E

**Adriatic Sea - Ionian Sea**

Unknown	40°50'.00N	18°17'.00E
Bonaccia	43°35'.50N	14°21'.50E
Key Manhattan	44°10'.21N	13°06'.82E (NAVIII 226/2020)
Steward	44°12'.80N	12°46'.60E
Annabella	44°13'.70N	13°04'.40E
Morena I	44°13'.80N	12°28'.90E
Ika - A	44°21'.50N	13°29'.30E
Ida-B	44°26'.80N	13°29'.10E
Armida 1	44°28'.50N	12°27'.20E
Unknown	44°30'.00N	13°00'.00E
Irina	44°31'.70N	13°22'.80E
Ana	44°41'.00N	13°16'.10E
Ivana B	44°41'.20N	13°13'.10E
Vesna	44°41'.20N	13°19'.10E
Ivana E	44°44'.70N	13°14'.80E
Izabela South	44°57'.50N	13°09'.10E
Ocean King	44°58'.50N	13°08'.00E
Izabela North	44°58'.80N	13°07'.80E

**Black Sea - Sea of Azov**

Aquila2	40°55'.80N	18°19'.60E
Globetrotter 2	43°04'.10N	29°28'.60E
Deepwater Champion	43°52'.10N	30°45'.60E
Unknown	44°03'.40N	30°09'.30E
Tea	44°30'.00N	13°01'.10E
Uranus	44°31'.40N	29°33'.90E
Unknown	45°15'.50N	31°49'.20E
Tavrida	45°21'.40N	30°54'.20E
B-312	45°34'.20N	32°47'.30E
Ukraine(B-319)	45°35'.40N	32°42'.80E
11 Number	45°40'.50N	31°41'.10E
Sivash	45°42'.40N	31°52'.60E
10 Number	45°42'.70N	31°51'.50E
Geolog-1	46°31'.80N	37°01'.10E

1. **158 TURKISH COAST GUARD Report Line** should be reached via **+90 312 158 00 00**, in order to avoid drifting of the GSM calls towards other countries' call centers, especially those made in Aegean Sea and high seas.

2. The establishment of "**151 FREE EMERGENCY LINE FOR COASTAL SAFETY**" for the aim of announcing the failures of aids to the navigations (lights, buoys) in Turkish Coasts to serve the aids to the navigation in the responsibility of the General Directorate of the Coastal Safety (Ministry of Transport) Department of Aids to the Navigation is announced to the mariners and all the institutions related.

3. Current navigational warnings promulgated by NAVTEX and TRT radio can be reached via the link "Navigational Warnings" on [www.shodb.gov.tr](http://www.shodb.gov.tr).

4. Geographical Information System has been at mariners service since 02 Jan 2019. (<http://casdeniz.dzkk.tsk.tr>) Navigational warnings, inoperative AtoNs and information on paper charts can be accessed via web based chart.

5. General Directorate of Marine and Inland Waters Main Search and Rescue Coordination Center (MSRCC) is tasked with providing the highest level of coordination in search and rescue matters resulting from sea and air vehicles. The contact details of MSRCC are given below.

PHONE NUMBER :  
+90 312 231 91 05  
+90 312 232 47 83  
+90 552 727 0 727 (SAR 0.SAR)  
+90 312 231 33 74 (TRMCC)

FAX :  
+90 312 232 08 23  
+90 312 231 29 02 (TRMCC)

E-MAIL :  
[SAR@uab.gov.tr](mailto:SAR@uab.gov.tr)  
[trmcc@uab.gov.tr](mailto:trmcc@uab.gov.tr) (TRMCC)

SAT PHONE NUMBER :  
+87376 41 42 267

INMARSAT-C TELEX :  
+4 271 22324

## (1) ONHO WEB SITE

Weekly Notices to Mariners Bulletin can be viewed on ONHO web-site  
<http://www.shodb.gov.tr>. In any disagreement or incompatibility, Turkish text is valid.

## (2) ONHO NOTICES TO MARINERS CUMULATIVE LIST

“CUMULATIVE LIST” showing the list of Notices to Mariners affecting Turkish Charts since 2000 is available in our web site.

## (3) NAVTEX BROADCASTS

Directorate General of the Coastal Safety makes NAVTEX broadcasting in order to conform the marine communication service to GDMSS on frequencies of 490 Khz and 4209.5 Khz in Turkish and 518 Khz in English in below periods.

For 490 Khz. ;		BROADCAST CODE		BROADCAST TIME (UTC)			
SAMSUN	A	00.00	04.00	08.00	12.00	16.00	20.00
İSTANBUL	B	00.10	04.10	08.10	12.10	16.10	20.10
İZMİR	C	00.20	04.20	08.20	12.20	16.20	20.20
ANTALYA	D	00.30	04.30	08.30	12.30	16.30	20.30
For 4209.5 KHz. ;							
İSTANBUL	M	02.00	06.00	10.00	14.00	18.00	22.00
For 518 KHz. ;							
İSTANBUL	D	00.30	04.30	08.30	12.30	16.30	20.30
SAMSUN	E	00.40	04.40	08.40	12.40	16.40	20.40
ANTALYA	F	00.50	04.50	08.50	12.50	16.50	20.50
İZMİR	I	01.20	05.20	09.20	13.20	17.20	21.20

## (4) DGPS BROADCASTS

The data related to DGPS Stations established in the Straits of İstanbul and Çanakkale in the scope of Turkish Straits Vessel Traffic Service (TSVTS) and started broadcasting are presented below.

STATION INFORMATION	THE STRAIT OF İSTANBUL	THE STRAIT OF ÇANAKKALE
(A) Station Name	: Türkeli Light	Kumkale
(B) Transmitter ID No.	: 373	374
(C) Reference ID No.	: 545 / 546	547 / 548
(D) Station Position	: 41°14'.19N, 29°06'.46E	39°59'.37N, 26°10'.84E
(E) Range	: 160 Miles	160 Miles
(F) Type	: RTCM	RTCM
(G) Frequency	: 301 KHZ	307.5 KHZ
(H) Datum	: WGS - 84	WGS - 84

## **INSTRUCTIONS FOR HYDROGRAPHIC MEMORANDUM**

1. *The following issues affecting safety at sea and navigation should be notified to the Office of Navigation, Hydrography and Oceanography according to part 25 of the 4 th Presidency Decree published in the Official Gazette dated July 15, 2018 and numbered 30479. All mariners are requested to cooperate in this activity for the safety of life and property.*

a. *Changes, additions and discrepancies between published items and the conditions actually observed. ( For example new wharf, pier, mole, sea filling, wreck, outfall and intake, new lighthouse, buoy establishment, sweeping, fisherman shelter, marina, pool, pontoon, harbour launch, dolphin, marine farm etc.)*

b. *Changes of depth determined /reported within the limits of the harbour.*

c. *Differences between the coast view in approaches to the port and the charts and guide books.*

d. *Shape and colour discrepancies between the actual beacon and mooring buoys and the ones in the charts and nautical publications.*

e. *Discrepancies between the beacon buoys, lights and fog signals and the charts and nautical publications*

f. *Dangerous floating objects.*

g. *Other issues necessary to be reported.*

2. *The largest scale chart should be used and a sketch (if possible) should be forwarded while reporting the issues above.*

3. *The brand mark and model of the echo sounder equipment used while fixing the changes of depths need to be indicated and the sounding paper need to be forwarded.*

4. *The datum of the coordinate (ED50, WGS84, PULKOVO 1942 etc) need to be indicated when notifying the coordinates of the discrepancies for the precision.*

TN-ONHO

---

## **HYDROGRAPHIC MEMORANDUM**

General location of the data constituting the basis for the memorandum :

Type of information :

Coordinates : .....N.....E.  
and DATUM DATUM (WGS84, ED50 etc)

Turkish Charts Affected :

Explanations :