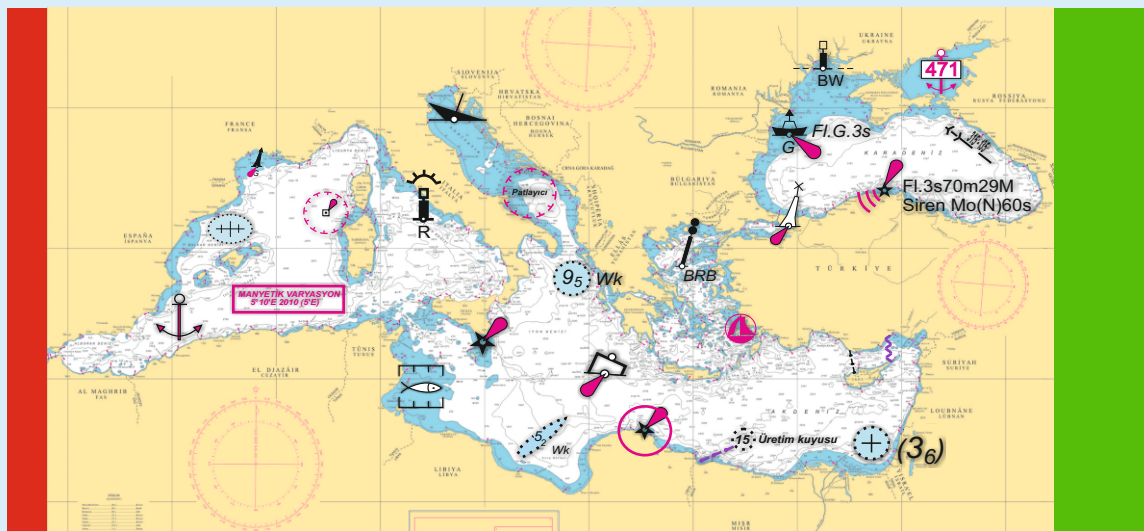




# WEEKLY NOTICES TO MARINERS BULLETIN



WEEK : 26  
28 JUNE 2024

NOTICES TO MARINERS (NtMs) NUMBERS  
128 - 135

ISO 9001

BUREAU VERITAS  
Certification



OFFICE OF NAVIGATION, HYDROGRAPHY AND OCEANOGRAPHY

## CHART AND NAUTICAL PUBLICATION REQUESTS FROM OFFICE OF NAVIGATION, HYDROGRAPHY AND OCEANOGRAPHY

Since chart requests can be processed once the latest amendments are applied, stock is available, and entry transactions are made, requesting authorities/individuals are kindly asked to coordinate with ONHO Accountable Property office beforehand for large quantity of requests.

**Coordinating Authority** : Accountable Property Office  
**E-mail** : [info@shodb.gov.tr](mailto:info@shodb.gov.tr)  
**Web** : [www.shodb.gov.tr](http://www.shodb.gov.tr)  
**Phone Number** : +90 216 322 25 80 Ext.4230-4232  
**Fax** : +90 216 331 05 25



Charts and nautical publications produced by ONHO are sold in ONHO-authorized sale offices. Up-to-date lists are available in Weekly Notices to Mariners. The prices of the charts and nautical publications put up for sale in authorized sale offices are fixed by ONHO.

<b>AKADEMİ DENİZCİLİK TİC. VE LTD. ŞTİ.</b> Kemeraltı Cad. Nu.:22 Karaköy/İSTANBUL Telefon : 0 212 251 82 49 Belgegeçer : 0 212 251 85 59	<b>MİLTA TUR. İŞL. A.Ş. BODRUM MARİNA SB.</b> Neyzen Tevfik Cad. Nu.:5 Bodrum/MUĞLA Telefon : 0 252 316 18 60 Belgegeçer : 0 252 316 14 06	<b>YILMAZ DENİZ MOTORLARI TİC. LTD. ŞTİ.</b> Kiremithane Mah. Cengiztopel Cd. Torpil Apt. Nu.:52 MERSİN Telefon : 0 324 237 12 80 Belgegeçer : 0 324 237 02 61
<b>AMATÖR DENİZCİLİK FEDERASYONU İKT. İŞL.</b> İstasyon Cad.No:16/1 D:3 Yeşilyurt/İSTANBUL Telefon : 0 212 662 64 58-59	<b>POYRAZ GEMİ DONANIM, DENETİM SERVİS HİZ. LTD.ŞTİ.</b> Mobilyacılar Sitesi 1. Blok Nu.:19 Kaşüstü Yomra/TRABZON Telefon : 0 462 341 32 28	<b>ZEKİ KEBİR YAY. DAĞ. PAZ. KIRT. İLT. TUR. TİC. LTD. ŞTİ.</b> Cumhuriyet Mh. Göcek/Muğla Telefon : 0 252 645 10 14 Belgegeçer : 0 252 645 16 82
<b>YATMAR YATÇILIK, DENİZCİLİK TUR. SAN. VE TİC. A.Ş.</b> Kızılay Cad. Nu.:3 Alsancak/İZMİR Telefon : 0 232 421 70 88 Belgegeçer : 0 232 463 15 33	<b>GLOBAL NAVIGATION SOLUTION YASDEN DZ.MLZ. AŞ.</b> İçmeler Mevkii Sahil Yolu Cd. Denizciler Tic. Mrk. Nu.:25 D:21-22-27 Tuzla/İSTANBUL Telefon : 0 216 493 74 01	<b>MARINE MARKET DZ.SAN. VE TİC.LTD.ŞTİ.</b> Hacı Mimi Mh. Necatibey Cad. Galata Beyazıt Sk. Nu.: 20 Tophane/İSTANBUL Telefon : 0 212 245 94 31-33 Belgegeçer : 0 212 245 94 35
<b>ÇAĞDAŞ BİLGİSAYAR TİC. VE BSAN. LTD.ŞTİ.</b> Büklüm Sk.Nu.:22/16 Küçükesat/ANKARA Telefon : 0 312 425 18 32	<b>ŞENTÜRK DENİZ MALZ. SAN. VE TİC.</b> Evliya Çelebi Mh. Gıptaş Sanayi Sitesi A Blok Nu.:14 İçmeler-Tuzla/İSTANBUL Telefon : 0 216 447 03 62	<b>DENİZCİLER DAY. DER. İKTİSADİ İŞL.</b> Fener Kalamış Cad. Yelken Sk. Nu.:3/5 Deniz Apt. Kalamış/İSTANBUL Telefon : 0 216 336 46 53 Belgegeçer : 0 216 336 98 46
<b>EAST MARINE DZ.CİLİK VE TURİZM A.Ş.</b> Kumlar Cad. Nu.:8 Atalar Kartal/İSTANBUL Telefon : 0 216 517 32 43 Belgegeçer : 0 216 517 32 43	<b>VİRA DENİZCİLİK</b> Kemankeş Mh. Karamustafapaşa Sk. Nu.:59-61 Karaköy/İSTANBUL Telefon : 0 212 244 47 13 Belgegeçer : 0 212 251 74	

## TABLE OF CONTENTS

- Part 1 Notices to Mariners for Turkish Paper and Leisure Charts
- Part 2 Notices and Amendments for Nautical Publications
- Part 3 Coastal Warnings
- Part 4 NAVAREA-III Warnings
- Part 5 Auxiliary Information for Mariners
- Part 6 General Information

## EXPLANATIONS

**1. WEEKLY NOTICES TO MARINERS COVERS THE PAPER AND LEISURE CHARTS, NAUTICAL PUBLICATIONS AND NAVIGATIONAL WARNINGS (NAVTEX AND NAVAREA III) IN FORCE.**

**2. ELECTRONIC NAVIGATIONAL CHARTS (ENCs) PRODUCED BY OFFICE OF NAVIGATION, HYDROGRAPHY AND OCEANOGRAPHY (ONHO) ARE THE OFFICIAL ENCs MEETING THE CHART CARRIAGE REQUIREMENTS FOR VESSELS UNDER INTERNATIONAL CONVENTION ON THE SAFETY OF LIFE AT SEA (SOLAS) TO BE USED ON ELECTRONIC CHART DISPLAYS AND INFORMATION SYSTEMS (ECDIS). THOSE ENCs AND UPDATES ARE PUT UP FOR INTERNATIONAL SALE VIA VALUE ADDED RESELLERS OF INTERNATIONAL CENTER FOR ENCs (IC-ENC)(SEE [www.ic.enc.org](http://www.ic.enc.org) FOR DETAILED INFORMATION).**

**3. A. BEARINGS ARE MEASURED CLOCKWISE FROM 000° (TRUE NORTH) TO 359°. THE BEARINGS OF THE LIGHTS ARE GIVEN SEAWARD.**

**B. AREA COORDINATES ARE GIVEN COUNTER CLOCKWISE FROM LOWER LEFT CORNER EXCEPT THE AREA ADJACENT TO THE SHORELINE.**

**4. TEMPORARY NOTICES TO MARINERS AND PRELIMINARY NOTICES TO MARINERS ARE INDICATED WITH (T) AND (P), RESPECTIVELY, BEFORE THE PARAGRAPH.**

**5. MARINERS ARE REQUESTED TO INFORM ONHO WITH THE HYDROGRAPHIC MEMORANDUM AT THE END OF THIS BULLETIN (\*\*) IN CASE OF ANY INFORMATION RELEVANT TO SAFETY OF NAVIGATION.**

*(\*) Temporary Notices to Mariners (T) and Preliminary Notices to Mariners (P) shall be marked on the charts using pencil.*

*(\*\*) The Hydrographic Memorandum is postage-free according to article 396 of the 4th Presidency Decree published in the Official Gazette dated July 15, 2018 and numbered 30479.*

## PAPER AND LEISURE CHARTS

No.	TR Chart No.	Last Update Week-NtM No.-Year	New Chart Date	Latest New Edition Date	Latest Reprint Date
1.	2	-----	09.04.1977	03.02.2024	10.02.2024
2.	3	10-037-07	27.12.1975	08.04.2006	-----
3.	4	39-185-19	29.05.1976	06.10.2007	06.01.2024
4.	10 (INT 310)	10-051-19	27.09.1965	24.12.2011	09.03.2019
5.	10 A	50-240-18	03.08.1991	14.07.2001	25.12.2021
6.	10 B	10-051-19	04.05.1991	16.02.2013	09.03.2019
7.	11 (INT 3802)	26-130-24	04.05.1964	02.03.2019	-----
8.	12 (INT 3804)	-----	01.03.1965	07.10.2023	14.10.2023
9.	13 (INT 3806)	-----	10.03.1964	07.10.2023	14.10.2023
10.	14 (INT 3808)	06-025-24	01.11.1965	11.04.2015	02.09.2023
11.	14 A	-----	01.11.1965	15.10.2016	-----
12.	15	10-051-19	26.04.1965	11.02.2012	10.05.2014
13.	16	-----	03.05.1965	30.12.2023	06.01.2024
14.	17	11-052-24	19.04.1965	28.01.2012	16.01.2021
15.	18 (INT 3800)	36-173(T)-23	12.07.1965	01.07.2023	08.07.2023
16.	19	09-050-17	04.04.1966	12.10.1991	25.03.2017
17.	20	52-212-22	04.06.1974	20.01.2001	16.09.2017
18.	20 A	-----	05.11.1994	23.12.2023	30.12.2023
19.	21	21-104-24	07.06.1969	05.05.2018	25.06.2022
20.	22 A	-----	02.08.1986	18.03.2023	25.03.2023
21.	22 B	37-179-23	13.09.1986	24.11.2012	25.09.2021
22.	23	-----	14.08.1971	09.12.2023	16.12.2023
23.	24	37-179-23	25.03.1963	04.03.1995	17.06.2017
24.	25	45-212-19	05.12.1975	06.04.2019	-----
25.	26	15-099-17	11.12.1976	10.07.2004	17.03.2018
26.	29 (INT 3708)	24/25-121-24	16.03.1968	22.09.2012	18.06.2022
27.	30 (INT 308)	-----	05.03.1972	03.02.2024	10.02.2024
28.	31	42-204-23	20.12.1971	25.05.2002	25.09.2021
29.	32 (INT 3600)	46-219-19	26.09.1970	28.01.2012	02.03.2024
30.	33 (INT 3602)	11-057-24	11.04.1970	17.11.2012	07.01.2023
31.	34	30-152-23	23.10.1971	31.12.2011	25.01.2020
32.	35	-----	22.06.1976	15.10.2016	-----
33.	36	03-017-17	07.02.1976	24.03.2012	12.09.2015
34.	37	07-027-21	25.04.2009	05.05.2018	02.09.2023
35.	111	26-130-24	24.02.1964	24.12.2011	17.02.2018
36.	112	30-149-23	17.03.1964	04.03.2006	25.09.2021
37.	113	26-129-24	01.04.1963	07.03.2015	03.02.2024
38.	121	17-082-24	20.04.1964	24.11.2007	03.02.2024
39.	122	14/15-071-24	09.03.1964	09.12.2017	-----
40.	123	19-093-24	06.01.1964	24.02.2018	-----
41.	131	25/26-124-23	20.12.1980	01.09.2018	11.02.2023
42.	132	23-114-23	10.11.1979	25.06.2016	02.09.2023
43.	133	10-046-24	05.12.1975	25.06.2016	25.09.2021
44.	141	23-110-24	04.12.1971	18.08.2018	-----
45.	142	20-097-24	06.10.1979	21.09.2013	-----
46.	143	12-059-24	01.10.1977	26.10.2013	-----
47.	181	45-215-23	10.08.1964	22.01.2022	-----
48.	211	21-104-24	21.12.1985	14.01.2012	12.10.2019
49.	212 (INT 3750)	17-084-24	07.09.1964	13.04.2019	27.01.2024
50.	213	09-043-24	18.02.1967	22.05.2017	25.06.2022
51.	214	27-133-23	17.06.1967	22.03.2008	11.02.2023
52.	215	45-218-23	19.06.1993	08.12.2012	11.02.2023
53.	221 (INT 3784)	26-134-24	29.07.1967	16.02.2013	18.12.2021
54.	222	23-112-24	19.08.1967	28.05.2005	18.02.2023
55.	223	24/25-122-24	14.10.1967	22.08.2015	11.02.2023
56.	224	21-105-24	18.11.1967	30.08.2003	18.12.2021
57.	291	26-131-24	21.11.1966	02.06.2018	20.01.2024
58.	292	22-107-24	21.01.1967	15.10.2016	20.01.2024
59.	293	14/15-073-24	02.12.1963	02.09.2023	09.09.2023
60.	294	26-132-24	20.12.1969	24.03.2012	25.02.2023

## PAPER AND LEISURE CHARTS

No.	TR Chart No.	Last Update Week-NtM No. - Year	New Chart Date	Lastest New Edition Date	Latest Reprint Date
61.	295 (INT 3752)	26-133-24	10.12.1966	11.02.2012	06.01.2024
62.	311	24/25-123(T)-24	18.04.1970	15.10.2016	25.06.2022
63.	312	24/25-124-24	25.01.1969	15.10.2016	06.01.2024
64.	313	24/25-124-24	10.08.1968	14.10.2023	21.10.2023
65.	321	23-114-24	01.02.1969	18.03.2006	22.06.2019
66.	322 (INT 3651)	23-114-24	15.03.1969	07.04.2007	25.02.2023
67.	323	19-073-22	26.07.1969	06.04.2019	25.02.2023
68.	324	24/25-125-24	27.11.1969	29.04.2017	-----
69.	331	18-091-24	14.06.1965	02.06.2018	03.02.2024
70.	332	13-067-24	18.10.1969	28.03.2009	02.03.2024
71.	333 (INT 3656)	23-115-24	19.04.1969	30.09.2023	07.10.2023
72.	334 (INT 3660)	24/25-126-24	02.03.1968	06.04.2019	13.03.2021
73.	335	31-155-19	13.11.1971	27.02.2021	-----
74.	341	15-101-17	19.04.1969	29.12.2007	18.06.2016
75.	342	30-152-23	10.05.1969	13.12.2014	17.06.2017
76.	343	12-063-24	12.07.1969	24.06.2017	-----
77.	344	12-063-24	17.05.1969	28.04.2012	20.05.2017
78.	345	03-012-20	04.10.1969	04.02.2012	08.04.2023
79.	1111	36-170-19	04.05.2013	-----	07.12.2013
80.	1121	35-169-23	29.07.1963	29.10.2005	29.08.2015
81.	1131	21-104-23	29.07.1963	30.01.2016	08.04.2023
82.	1132	11-054-23	26.09.2009	-----	-----
83.	1221	22-068-20	27.04.2013	-----	-----
84.	1231	26-128-24	14.05.1963	24.03.2012	10.05.2014
85.	1311 (INT 3856)	22-095-18	02.12.1963	22.01.2011	11.02.2023
86.	1312	07-029-24	22.10.2011	-----	11.06.2022
87.	1321	23-114-23	02.09.1974	25.06.2011	07.12.2013
88.	1322	06-019-20	07.02.2009	-----	-----
89.	1331	03-012-23	12.08.1963	23.02.2008	-----
90.	1332	19-095-24	28.07.1979	14.04.2018	-----
91.	1333	23-110-24	14.04.2018	-----	-----
92.	1411 (INT 3860)	01-001-24	01.03.1969	27.11.2010	25.01.2020
93.	1412	11-051-24	16.04.2011	-----	25.05.2013
94.	1421	01-001-24	24.12.1966	14.10.2023	21.10.2023
95.	1431	14/15-069-24	26.07.1980	27.10.2012	20.07.2019
96.	1432	12-060-23	22.10.2011	-----	17.06.2017
97.	1811 (INT 3758)	24-120-23	28.01.1963	05.05.2018	25.06.2022
98.	2111	09-042-24	26.06.1971	11.11.2017	-----
99.	2112	14/15-074-24	29.08.2009	-----	-----
100.	2121	27-133-23	02.01.1993	17.04.2010	07.01.2023
101.	2122	16-078-24	27.03.2010	-----	08.02.2020
102.	2123	17-084-24	20.03.2010	02.02.2019	07.01.2023
103.	2124	17-084-24	02.01.2010	02.02.2019	07.01.2023
104.	2131	31-157-23	18.06.1983	08.03.2008	25.01.2020
105.	2132	09-043-24	08.03.2008	-----	17.06.2017
106.	2133	09-043-24	13.02.2010	-----	09.05.2020
107.	2134	04-018-23	28.01.1984	04.05.2013	02.09.2023
108.	2136	09-043-24	18.12.1971	25.06.2016	-----
109.	2141	32-118-21	30.12.1972	08.02.2020	02.09.2023
110.	2142	13-066-19	04.08.1973	15.01.1994	04.06.2011
111.	2143	19-097-23	19.08.1967	31.08.2019	-----
112.	2144	27-133-23	06.11.1976	04.04.2015	08.04.2023
113.	2145	19-097-23	30.12.1972	06.10.2007	11.03.2023
114.	2146	49-199-22	18.09.1976	07.04.2007	11.05.2013
115.	2147	07-031-24	16.04.1977	02.03.2019	16.01.2021
116.	2148	07-031-24	25.06.2011	24.11.2012	02.03.2019
117.	2150	-----	08.01.2011	26.08.2023	02.09.2023
118.	2151	02-006-24	08.12.2012	30.07.2016	03.02.2024
119.	2211	44-179(T)-22	22.11.1975	24.11.2012	18.12.2021
120.	2212 (INT 3785)	26-134-24	18.07.1966	24.11.2012	18.12.2021
121.	2213	20-100-24	24.04.1976	24.11.2012	25.09.2021

## PAPER AND LEISURE CHARTS

No.	TR Chart No.	Last Update Week-NtM No. - Year	New Chart Date	Latest New Edition Date	Latest Reprint Date
122.	2214	45-219-23	07.02.1976	01.12.2012	25.12.2021
123.	2215	45-218-23	18.02.1989	24.11.2012	19.04.2014
124.	2223	23-112-24	14.04.1984	07.01.2012	11.03.2023
125.	2224	15-054-22	23.04.1988	09.11.2013	11.03.2023
126.	2231	25/26-129-23	01.04.1972	27.11.2010	20.05.2017
127.	2233	09-046-23	26.09.2009	-----	-----
128.	2234	36-174(T)-23	10.01.2009	-----	06.07.2013
129.	2235	28-139-23	19.03.1988	02.01.2010	18.12.2021
130.	2241	38-131-21	11.01.1975	06.04.2019	18.03.2023
131.	2245	51-209-22	30.05.1981	12.08.2017	-----
132.	2246	06-027-24	21.07.1980	20.05.2017	-----
133.	2247	27-134-23	10.03.1990	13.06.2020	-----
134.	2248	47-232-23	26.05.1990	-----	17.06.2017
135.	2911	24/25-118-24	25.01.1975	06.08.2011	07.01.2023
136.	2916	04-015-24	15.10.2005	23.11.2019	-----
137.	2919	23-116-23	09.12.1989	24.08.2019	11.06.2022
138.	2920	05-023-24	20.03.1993	15.11.2008	03.10.2015
139.	2921 (INT 3756)	22-106(T)-24	01.03.1965	13.10.2012	11.06.2022
140.	2921 A	22-106(T)-24	03.10.1992	17.12.2011	16.01.2021
141.	2921 B	21-103-24	03.10.1992	19.05.2012	18.12.2021
142.	2922	24/25-120-24	20.12.1980	12.04.2014	20.05.2017
143.	2923 (INT 3754)	18-088-24	24.05.1965	23.12.2023	30.12.2023
144.	2924	12-061(T)-24	10.06.1989	02.11.2019	-----
145.	2925	14/15-072-24	20.04.1996	29.12.2007	25.09.2021
146.	2926	24/25-120-24	23.02.2002	30.01.2016	18.12.2021
147.	2927	21-103-24	18.07.1990	18.02.2012	25.03.2017
148.	2928	22-107-24	15.02.2020	-----	-----
149.	2929 (INT 3757)	18-088-24	05.08.2006	04.04.2015	-----
150.	2931	08-036-24	08.08.1981	02.06.2018	-----
151.	2941	20-099-24	06.05.1967	23.05.2020	07.01.2023
152.	2942	13-066-24	23.11.1996	04.07.2009	11.02.2023
153.	2943	15-077-23	27.12.2014	-----	03.01.2015
154.	3110	21-105-24	28.10.2000	18.01.2020	-----
155.	3111	02-007-24	27.03.1971	09.11.2019	-----
156.	3112	23-113-24	22.08.1992	-----	18.05.2013
157.	3113	-----	16.05.1992	23.12.2023	30.12.2023
158.	3121	04-018-24	07.02.1970	25.06.2011	11.02.2023
159.	3122	24/25-124-24	28.10.2000	31.12.2011	27.01.2024
160.	3123	49-244-23	23.10.2010	-----	20.05.2017
161.	3131	34-123-21	20.02.1993	17.12.2005	03.02.2024
162.	3211	21-080-22	05.06.1971	17.12.2005	25.09.2021
163.	3212	22-108-24	28.10.2000	10.12.2011	20.05.2017
164.	3221 (INT 3653)	17-087-23	02.07.1986	10.12.2011	31.01.2015
165.	3222 (INT 3652)	11-056-24	14.06.1980	15.07.2006	16.03.2024
166.	3223	23-114-24	24.03.2007	-----	25.09.2021
167.	3310	41-199-23	21.02.2009	-----	25.09.2021
168.	3331 (INT 3657)	23-115-24	20.12.1969	19.05.2018	-----
169.	3341	16-080-24	01.04.1963	18.08.2018	08.04.2023
170.	3342 (INT 3661)	04-019(T)-24	25.03.1963	16.06.2018	25.09.2021
171.	3343 (INT 3794)	24/25-126-24	14.07.2007	09.05.2015	09.03.2024
172.	3344	04-019(T)-24	08.01.1994	19.05.2018	27.01.2024
173.	3361	41-200-11	10.09.1980	03.12.2005	18.05.2013
174.	3401	40-188-19	24.01.1970	13.07.2013	15.04.2017
175.	3402	12-063-24	08.08.1970	20.07.2013	14.02.2015
176.	3403	-----	26.04.2003	02.09.2023	09.09.2023
177.	8005	31-194-10	20.12.1975	-----	31.07.2010
178.	8006	52-214-22	04.05.1985	-----	31.07.2010
179.	8007	-----	23.01.2016	-----	-----
180.	9111	-----	22.12.2022	-----	-----

## PAPER AND LEISURE CHARTS

No.	TR Chart No.	Last Update Week-NtM No.-Year	New Chart Date	Latest New Edition Date	Latest Reprint Date
1.	2002_1	37-179-23	09.05.2009	-----	16.02.2013
2.	2002_2	10-048-24	09.05.2009	-----	16.02.2013
3.	2002_3	31-157-23	09.05.2009	-----	16.02.2013
4.	2002_4	27-133-23	09.05.2009	-----	16.02.2013
5.	2002_5	09-043-24	09.05.2009	-----	16.02.2013
6.	2002_6	09-043-24	09.05.2009	-----	16.02.2013
7.	2002_7	27-133-23	09.05.2009	-----	16.02.2013
8.	2002_8	27-133-23	09.05.2009	-----	16.02.2013
9.	2002_9	32-118-21	09.05.2009	-----	16.02.2013
10.	2002_10	27-133-23	09.05.2009	-----	16.02.2013
11.	2002_11	09-042-24	09.05.2009	-----	16.02.2013
12.	2002_12	27-133-23	09.05.2009	-----	16.02.2013
13.	2002_13	19-097-23	09.05.2009	-----	16.02.2013
14.	2002_14	52-367-15	09.05.2009	-----	16.02.2013
15.	2002_15	01-005-15	09.05.2009	-----	16.02.2013
16.	2003_1	50-205-22	21.03.2009	-----	06.11.2021
17.	2003_2	44-213-23	21.03.2009	-----	06.11.2021
18.	2003_3	11-067-17	21.03.2009	-----	06.11.2021
19.	2003_4	23-112-24	21.03.2009	-----	06.11.2021
20.	2003_5	24/25-122-24	21.03.2009	-----	06.11.2021
21.	2003_6	36-174(T)-23	21.03.2009	-----	06.11.2021
22.	2003_7	45-218-23	21.03.2009	-----	06.11.2021
23.	2003_8	20-100-24	21.03.2009	-----	06.11.2021
24.	2003_9	26-134-24	21.03.2009	-----	06.11.2021
25.	2003_10	25-111-18	21.03.2009	-----	06.11.2021
26.	2003_11	45-219-23	21.03.2009	-----	06.11.2021
27.	2003_12	39-154-22	21.03.2009	-----	06.11.2021
28.	2003_13	45-219-23	21.03.2009	-----	06.11.2021
29.	2003_14	18-073-21	21.03.2009	-----	06.11.2021
30.	2003_15	20-083-18	21.03.2009	-----	06.11.2021
31.	2003_16	18-073-21	21.03.2009	-----	06.11.2021
32.	2004_1	09-036-16	26.05.2007	08.02.2020	15.02.2020
33.	2004_2	25/26-129-23	26.05.2007	08.02.2020	15.02.2020
34.	2004_3	51-209-22	26.05.2007	08.02.2020	15.02.2020
35.	2004_4	06-027-24	26.05.2007	08.02.2020	15.02.2020
36.	2004_5	25/26-129-23	26.05.2007	08.02.2020	15.02.2020
37.	2004_6	50-294-17	26.05.2007	08.02.2020	15.02.2020
38.	2004_7	51-209-22	26.05.2007	08.02.2020	15.02.2020
39.	2004_8	06-027-24	26.05.2007	08.02.2020	15.02.2020
40.	2004_9	29-147-23	26.05.2007	08.02.2020	15.02.2020
41.	2004_10	40-161-22	26.05.2007	08.02.2020	15.02.2020
42.	2004_11	27-134-23	26.05.2007	08.02.2020	15.02.2020
43.	2004_12	40-161-22	08.11.2020	08.02.2020	15.02.2020
44.	2004_13	47-232-23	26.05.2007	08.02.2020	15.02.2020
45.	2004_14	47-232-23	26.05.2007	08.02.2020	15.02.2020

## PAPER AND LEISURE CHARTS

No.	TR Chart No.	Last Update Week-NtM No.-Year	New Chart Date	Latest New Edition Date	Latest Reprint Date
46.	2901_1	30-150-23	01.03.2008	-----	09.10.2021
47.	2901_2	14/15-072-24	01.03.2008	-----	09.10.2021
48.	2901_3	27-131-23	01.03.2008	-----	09.10.2021
49.	2901_4	22-107-24	01.03.2008	-----	09.10.2021
50.	2901_5	14/15-073-24	01.03.2008	-----	09.10.2021
51.	2901_6	18-088-24	01.03.2008	-----	09.10.2021
52.	2901_7	23-116-23	01.03.2008	-----	09.10.2021
53.	2901_8	26-131-24	01.03.2008	-----	09.10.2021
54.	2901_9	24/25-117-24	01.03.2008	-----	09.10.2021
55.	2901_10	20-100-23	01.03.2008	-----	09.10.2021
56.	2901_11	51-255-23	01.03.2008	-----	09.10.2021
57.	2901_12	22-106(T)-24	01.03.2008	-----	09.10.2021
58.	2901_13	11-053(T)-24	01.03.2008	-----	09.10.2021
59.	2901_14	21-103-24	01.03.2008	-----	09.10.2021
60.	2901_15	32-123-22	01.03.2008	-----	09.10.2021
61.	2901_16	23-116-23	01.03.2008	-----	09.10.2021
62.	2901_17	04-015-24	01.03.2008	-----	09.10.2021
63.	2901_18	48-194-22	01.03.2008	-----	09.10.2021
64.	2901_19	51-276-16	01.03.2008	-----	09.10.2021
65.	2901_20	08-036-24	01.03.2008	-----	09.10.2021
66.	2901_21	13-053-21	01.03.2008	-----	09.10.2021
67.	2901_22	14/15-072-24	01.03.2008	-----	09.10.2021
68.	2902_1	24/25-121-24	21.06.2008	-----	13.04.2013
69.	2902_2	28-137-23	21.06.2008	-----	13.04.2013
70.	2902_3	24/25-121-24	21.06.2008	-----	13.04.2013
71.	2902_4	26-133-24	21.06.2008	-----	13.04.2013
72.	2902_5	50-247-23	21.06.2008	-----	13.04.2013
73.	2902_6	04-016(T)-24	21.06.2008	-----	13.04.2013
74.	2902_7	12-062-24	21.06.2008	-----	13.04.2013
75.	2902_8	16-078-24	21.06.2008	-----	13.04.2013
76.	2902_9	11-055-23	21.06.2008	-----	13.04.2013
77.	2902_10	20-098-24	21.06.2008	-----	13.04.2013
78.	2902_11	11-055-23	21.06.2008	-----	13.04.2013
79.	2902_12	20-099-24	21.06.2008	-----	13.04.2013
80.	2902_13	13-066-24	21.06.2008	-----	13.04.2013
81.	2902_14	13-066-24	21.06.2008	-----	13.04.2013
82.	2902_15	28-107-22	21.06.2008	-----	13.04.2013
83.	2902_16	29-146-23	21.06.2008	-----	13.04.2013
84.	2902_17	11-055-23	21.06.2008	-----	13.04.2013
85.	3001_1	01-002-23	27.05.2006	23.05.2020	16.12.2023
86.	3001_2	21-105-24	27.05.2006	23.05.2020	16.12.2023
87.	3001_3	48-237-23	27.05.2006	23.05.2020	16.12.2023
88.	3001_4	24/25-123(T)-24	27.05.2006	23.05.2020	16.12.2023
89.	3001_5	23-113-24	27.05.2006	23.05.2020	16.12.2023
90.	3001_6	21-105-24	27.05.2006	23.05.2020	16.12.2023
91.	3001_7	39-187-23	27.05.2006	23.05.2020	16.12.2023
92.	3001_8	45-220-23	27.05.2006	23.05.2020	16.12.2023
93.	3001_9	37-145-22	27.05.2006	23.05.2020	16.12.2023
94.	3001_10	-----	27.05.2006	23.05.2020	16.12.2023
95.	3001_11	04-018-24	27.05.2006	23.05.2020	16.12.2023
96.	3002_1	22-108-24	27.05.2006	-----	20.05.2023
97.	3002_2	24/25-124-24	27.05.2006	-----	20.05.2023
98.	3002_3	38-226-17	27.05.2006	-----	20.05.2023
99.	3002_4	22-108-24	27.05.2006	-----	20.05.2023
100.	3002_5	16-079-24	27.05.2006	-----	20.05.2023
101.	3002_6	24/25-124-24	27.05.2006	-----	20.05.2023
102.	3002_7	17-086-24	27.05.2006	-----	20.05.2023
103.	3002_8	34-123-21	27.05.2006	-----	20.05.2023
104.	3002_9	21-080-22	27.05.2006	-----	20.05.2023
105.	3002_10	08-037-24	27.05.2006	-----	20.05.2023



**1. ANNOUNCEMENTS**

## NEW CHARTS:

Chart No:      Reprint Date :      Withdrawn Charts:  
-----

## NEW EDITIONS:

Chart No:      Edition Date :      Withdrawn Charts:  
-----

## REPRINT CHARTS:

Chart No:      Reprint Date:  
-----

## WITHDRAWN CHARTS:

Chart No:      Edition Date/ New Chart Date :  
-----

**2. CORRECTIONS**

Ntm No:      Paper and Leisure Charts Affected :

128	1231
129	113 (Kozlu - Zonguldak, Plan A)
130	111 11 (INT 3802)
131	291 Leisure Chart 2901_8
132	294 Leisure Chart 2902_4
133	295 (INT 3752) Leisure Chart 2902_4
134	2212 (INT 3785) (İzmir, Plan B) 2212 (INT 3785) 221 (INT 3784) Leisure Chart 2003_9

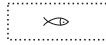
**NOTICES TO MARINERS FOR TURKISH PAPER AND LEISURE CHARTS**

**PART 1**

**128** **BLACK SEA - Türkiye, North Coast - Sinop - Artificial Reef**  
*SOURCE: Sinop University*

**Chart 1231** (Previous Ntm. No: 093/2024) [WGS84 DATUM]

INSERT



42°00'.908N, 035°10'.901E  
(centred on)

**129** **BLACK SEA - Türkiye, North Coast - Zonguldak - Kozlu - Danger Line**  
SOURCE: Zonguldak Port Authority


**Chart 113 (Kozlu - Zonguldak, Plan A)** (Previous Ntm. No: 076/2024) [WGS84 DATUM]

INSERT	.....	41°26'.450N, 031°44'.560E (Existing danger line limit)
	(Explanation: Combine the coordinates with the existing danger line limit.)	41°26'.450N, 031°44'.610E
		41°26'.430N, 031°44'.610E
		41°26'.360N, 031°44'.570E (Existing danger line limit)
DELETE	.....	41°26'.450N, 031°44'.560E (Existing danger line limit)
	(Explanation: Delete the danger line border between the coordinates)	41°26'.360N, 031°44'.570E (Existing danger line limit)

**NOTICES TO MARINERS FOR TURKISH PAPER AND LEISURE CHARTS****PART 1**



**130** **BLACK SEA - Türkiye, Northwest Coast - Ağva - Wreck**  
SOURCE: ONHO

**Chart 111** (Previous Ntm. No: 039/2023) [WGS84 DATUM]

AMEND	++	to	 Wk	41°10'.03N, 029°56'.58E (centred on)
	++	to	 Wk	41°10'.19N, 029°58'.07E (centred on)

**Chart 11 (INT 3802)** (Previous Ntm. No: 149/2023) [WGS84 DATUM]

AMEND	++	to	 Wk	41°10'.03N, 029°56'.58E (centred on)
	++	to	 Wk	41°10'.19N, 029°58'.07E (centred on)

**131 SEA OF MARMARA - The Bay of İzmit - Dil Point - Buoy**  
SOURCE: ONHO**Chart 291** (Previous Ntm. No: 119/2024) [WGS84 DATUM]INSERT 40°44'.744N, 029°31'.028E  
(centred on)40°43'.961N, 029°31'.568E  
(centred on)**Leisure Chart 2901\_8** (Previous Ntm. No: 119/2024) [ED 50 DATUM]INSERT 40°44'.804N, 029°31'.058E  
(centred on)AMEND  (2 Şamandıra) to (3 Şamandıra)40°43'.992N, 029°31'.488E  
(centred on)



## NOTICES TO MARINERS FOR TURKISH PAPER AND LEISURE CHARTS

## PART 1



### 132 SEA OF MARMARA - Erdek Bay - Paşalimanı Island - Balıklı - Light

SOURCE: General Directorate of Coastal Safety

**Chart 294** (Previous Ntm. No: 099/2024) [WGS84 DATUM]

AMEND  FI(4)Y.10s15m3M to  FI(4)Y.10s9m3M 40°27'.68N, 027°37'.53E  
(centred on)

**Leisure Chart 2902\_4** (Previous Ntm. No: 121/2024) [WGS84 DATUM]

AMEND  FI(4)Y.10s15m3M to  FI(4)Y.10s9m3M 40°27'.68N, 027°37'.53E  
(centred on)

**NOTICES TO MARINERS FOR TURKISH PAPER AND LEISURE CHARTS**

**PART 1**

**133** *SEA OF MARMARA - Erdek Bay - Yeniköy - Wreck*  
SOURCE: ONHO

**Chart 295 (INT 3752)** (Previous Ntm. No: 247/2023) [WGS84 DATUM]

AMEND  to   $40^{\circ}21'.322N, 027^{\circ}24'.060E$   
(centred on)



**Leisure Chart 2902\_4** (Previous Ntm. No: 132 /2024) [WGS84 DATUM]

AMEND  to   $40^{\circ}21'.32N, 027^{\circ}24'.06E$   
(centred on)



**NOTICES TO MARINERS FOR TURKISH PAPER AND LEISURE CHARTS****PART 1****134 AEGEAN SEA - Türkiye, West Coast - İzmir Bay - Üçkuyular - Konak - Alsancak - Karşıyaka - Bostanlı - Light**



SOURCE: General Directorate of Coastal Safety



**Chart 2212 (INT 3785) (İzmir, Plan B) (Previous Ntm. No: 032/2024) [WGS84 DATUM]**



AMEND  FI(2)Y.5s12m5M to  FI(2)Y.5s8m5M 38°25'.125N, 027°07'.513E  
(centred on)



**Chart 2212 (INT 3785) (Previous Ntm. No: 032/2024) [WGS84 DATUM]**



AMEND  FI(2)Y.5s7m5M to  FI(2)Y.5s8m5M 38°26'.334N, 027°08'.440E  
(centred on)

 FI(2)Y.5s10m5M to  FI(2)Y.5s8m5M 38°27'.288N, 027°07'.239E  
(centred on)



 FI(2)R.5s13m5M to  FI(2)Y.5s8m5M 38°24'.346N, 027°04'.271E  
(centred on)

 FI(2)G.5s10m5M to  FI.Y.5s8m5M 38°24'.366N, 027°04'.228E  
(centred on)

 FI(2)R.5s21m5M to  FI(2)Y.5s8m5M 38°27'.111N, 027°05'.880E  
(centred on)

 FI(2)G.5s10m5M to  FI.Y.5s8m5M 38°27'.141N, 027°05'.916E  
(centred on)

**Chart (INT 3784) (Previous Ntm. No: 100/2024) [WGS84 DATUM]**

AMEND  FI(2)R.5M to  FI(2)Y.5M 38°24'.346N, 027°04'.271E  
(centred on)

 FI(2)G.5M to  FI.Y.5M 38°24'.366N, 027°04'.228E  
(centred on)



134 *continued.*

Leisure Chart 2003\_9 (Previous Ntm. No: 032/2024) [WGS84 DATUM]

AMEND	★ FI(2)Y.5s12m5M	to	★ FI(2)Y.5s8m5M	38°25'.125N, 027°07'.513E (centred on)
	★ FI(2)Y.5s7m5M	to	★ FI(2)Y.5s8m5M	38°26'.334N, 027°08'.440E (centred on)
	★ FI(2)Y.5s10m5M	to	★ FI(2)Y.5s8m5M	38°27'.288N, 027°07'.239E (centred on)
	★ FI(2)R.5s13m5M	to	★ FI(2)Y.5s8m5M	38°24'.346N, 027°04'.271E (centred on)
	★ FI(2)G.5s10m5M	to	★ FI.Y.5s8m5M	38°24'.366N, 027°04'.228E (centred on)
	★ FI(2)R.5s21m5M	to	★ FI(2)Y.5s8m5M	38°27'.111N, 027°05'.880E (centred on)
	★ FI(2)G.5s10m5M	to	★ FI.Y.5s8m5M	38°27'.141N, 027°05'.916E (centred on)

*\* The printing and distribution of the Weekly Notices to Mariner Bulletin, including block chart corrections, was terminated in 2024. The digital copy of the bulletin will be available on TSK-Net and Web page of the Office of Navigation, Hydrography and Oceanography.*

*\*\* The areas covered by the navigational charts may include marine and mussel farms. They may not all be shown individually and their positions may change. Marine and mussel farms may be marked by lit or unlit buoys or beacons. Mariners are advised to avoid these structures and their associated moorings.*

## NAUTICAL PUBLICATIONS

No.	Nautical Publications	Last Update Week- NtM No.-Year	Latest New Edition Date	Latest Reprint Date
1	Catalogue of Charts and Nautical Publications NY11	03-013-2024	2022	---
2	Annual Notices to Mariners NY12	---	2021	---
3	List of Lights and Fog Signals NY13 (2022)	26-135-2024	2022	---
4	Sun and Moon Rise/Set Times in Türkiye NY14	51-211-2022	2014	---
5	Magnetic Compass Correction Guide NY15	---	2001	---
6	Turkish Straits Navigation Guide NY31	01-005-2023	2020	2022
7	Ports Regulation NY32 (2019)	---	2024	---
8	Colreg's NY33	---	2013	2020
9	International Code of Signals NY42	---	---	2022
10	International Sea Buoyage System NY43	---	2015	---
11	Norie's Tables NY44	---	---	2015
12	Symbols and Abbreviations used on Nautical Paper Charts (INT 1)	---	2022	---
13	Turkish Territorial Law and United Nations Convention on the Law of the Sea	45-222-2018	2000	---
14	Montreux Convention	---	2000	---
15	Regulation on Marinecrafts and Aircrafts SAR (Search and Rescue)	---	2022	---

**1. ANNOUNCEMENTS**

NEW NAUTICAL PUBLICATIONS:

Nautical Publication Name :      Reprint Date:      Withdrawn Nautical Publication:  
-----

NEW EDITIONS :

Nautical Publication Name :      Edition Date:      Withdrawn Nautical Publication:  
-----

REPRINT NAUTICAL PUBLICATIONS:

Nautical Publication Name :      Reprint Date:      Latest NtM No:  
-----

WITHDRAWN NAUTICAL PUBLICATIONS:

Nautical Publication Name :      Edition Date:  
-----

**2. AMENDMENTS**

NtM No:

**135 *List of Lights and Fog Signals NY13 (2022)*** (Previous Ntm. No: 127/2024)  
SOURCE:ONHO

AMEND : Corrections given in page 2.3.

## AMENDMENTS TO THE LIST OF LIGHTS AND FOG SIGNALS (2022) ARE GIVEN BELOW

<b>21567</b> N4881.77	Balkesir Toplu Taşıma. Balklı İskelesi feneri	40 27.68 N 27 37.53 E	Fl(4)Y 10s	9	3	X tepelikli sarı silindir sac kule 6 *	(ş0.5, k1)X3, ş0.5, k5
<b>30661</b> N4628.57	* İzdeniz. Bostanlı İskelesi feneri	38 27.11 N 27 05.88 E	Fl(2)Y 5s	8	5	X tepelikli sarı silindir polietilen kule 6 *	ş1, k1, ş1, k2
<b>30661.5</b> N4628.575	* - Bostanlı Arabalı Vapur İskelesi feneri	38 27.14 N 27 05.92 E	Fl Y 5s	8	5	X tepelikli sarı silindir polietilen kule 6 *	ş1.5
<b>30664</b> N4628.58	* İzdeniz. Karşıyaka İskelesi feneri	38 27.29 N 27 07.24 E	Fl(2)Y 5s	8	5	X tepelikli sarı silindir polietilen kule 6 *	ş1, k1, ş1, k2
<b>30680</b> N4628.55	* İzdeniz. Alsancak İskelesi feneri	38 26.33 N 27 08.44 E	Fl(2)Y 5s	8	5	X tepelikli sarı silindir polietilen kule 6 *	ş1, k1, ş1, k2
<b>30691</b> N4627.3	* İzdeniz. Konak İskelesi feneri	38 25.13 N 27 07.51 E	Fl(2)Y 5s	8	5	X tepelikli sarı silindir polietilen kule 6 *	ş1, k1, ş1, k2
<b>30700</b> N4625.6	* İzdeniz. Üçkuyular İskelesi feneri	38 24.35 N 27 04.27 E	Fl(2)Y 5s	8	5	X tepelikli sarı silindir polietilen kule 6 *	ş1, k1, ş1, k2
<b>30701</b> N4625.4	* - Üçkuyular Arabalı Vapur İskelesi feneri	38 24.37 N 27 04.23 E	Fl Y 5s	8	5	X tepelikli sarı silindir polietilen kule 6 *	ş1.5
	* *	* *	* *	* *	* *	* *	* *

THE WARNINGS BELOW INCLUDE THE NAVIGATIONAL WARNINGS PROMULGATED BY ONHO WITH A NAVTEX NUMBER BY 25 JUNE 2024 0600Z.

**2017 SERIES****0823. MEDITERRANEAN SEA**

TURKISH UNITS PARTICIPATING OPERATION MEDITERRANEAN SHIELD IN THE EASTERN MEDITERRANEAN ARE CONDUCTING MARITIME SECURITY OPERATIONS TO PROVIDE THE SAFE AND SECURE MOVEMENT OF VESSELS AT SEA AND TO DETER TERRORISM. IF CONTACTED BY TURKISH UNITS YOUR COOPERATION AND ASSISTANCE IN ANSWERING QUESTIONS WOULD BE VERY MUCH APPRECIATED. PLEASE REPORT ANY SUSPICIOUS ACTIVITY OR INFORMATION TO TURKISH WARSHIPS OR TO THE TURKISH NAVAL FORCES COMMAND OPERATION CENTER +90 312 403 2222/3093 OR EMAIL TO [denkom.harekatmrk@dzkk.tsk.tr](mailto:denkom.harekatmrk@dzkk.tsk.tr) HELP US TO HELP YOU. THANK YOU.

**0824. BLACK SEA**

TURKISH UNITS PARTICIPATING OPERATION BLACK SEA HARMONY IN THE BLACK SEA ARE CONDUCTING MARITIME SECURITY OPERATIONS TO PROVIDE FOR THE SAFE AND SECURE MOVEMENT OF VESSELS AT SEA. IF CONTACTED BY TURKISH UNITS YOUR COOPERATION AND ASSISTANCE IN ANSWERING QUESTIONS WOULD BE VERY MUCH APPRECIATED. PLEASE REPORT ANY SUSPICIOUS ACTIVITY OR INFORMATION TO TURKISH WARSHIPS OR TO THE TURKISH NAVY MARITIME OPERATION CENTER +90 312 403 2222/3093 OR E-MAIL TO [denkom.harekatmrk@dzkk.tsk.tr](mailto:denkom.harekatmrk@dzkk.tsk.tr) HELP US TO HELP YOU. THANKS FOR YOUR COOPERATION.

**2018 SERIES****0857. MEDITERRANEAN SEA**

1. NAVTEX MESSAGES PROMULGATED IN BLACK SEA, AEGEAN SEA AND MEDITERRANEAN SEA BY TURKISH NAVTEX STATIONS ARE LEGAL AND COMPLY WITH INTERNATIONAL LAW. TURKISH NAVTEX STATIONS WILL CONTINUE TO PROMULGATE NAVTEX MESSAGES IN BLACK SEA, AEGEAN SEA AND MEDITERRANEAN SEA, FOR THE SAFETY OF MARINERS.

2. IT IS WORTH TO MENTION THAT THE "CYPRUS" MENTIONED IN LARNACA NAVWARN NUMBER 285/18 IS NOT THE ORIGINAL PARTNERSHIP STATE ESTABLISHED IN 1960. THEREFORE, TURKEY DECLARES THAT THE TERM OF "CYPRUS" NEITHER AMOUNTS TO ANY FORM OF RECOGNITION OF THE GREEK CYPRIOT ADMINISTRATION NOR PREJUDICE TURKEY'S RIGHTS AND OBLIGATIONS EMANATING FROM THE TREATY OF GUARANTEE AND THE TREATY OF ESTABLISHMENT OF 1960.

**0980. SEA OF MARMARA**

UNDERWATER OPERATIONS, FROM 04 OCT 18 UNTIL FURTHER NOTICE IN AREA BOUNDED BY;

40 57.87 N - 027 44.40 E  
40 57.93 N - 027 44.75 E  
41 00.70 N - 027 43.90 E  
41 00.65 N - 027 43.53 E

CAUTION ADVISED.

**2020 SERIES****0390. BLACK SEA**

SHALLOW WATERS REPORTED AT THE SECONDARY BREAKWATERS SIDE OF THE INEBOLU HARBOR ENTRANCE. ALL SHIPS APPROACHING AND LEAVING THE HARBOR ARE REQUESTED TO KEEP THE MEDIAN LINE AND TO CONTACT HARBOUR DIRECTORATE.

CAUTION ADVISED.

**0489. AEGEAN SEA**

BEHRAMKALE STARBOARD LIGHT IN POSITION 39 29.13N - 026 20.36E UNLIT.

CAUTION ADVISED.

**0490. AEGEAN SEA**

ISKELE PORT LIGHT IN POSITION 39 29.13N - 026 20.33E UNLIT.  
CAUTION ADVISED.

**0580. AEGEAN SEA - MEDITERRANEAN SEA**

NOTICE TO ALL MARINERS. GREECE HAS REPEATEDLY ENDANGERED LIVES OF THE MARINERS IN THE AEGEAN SEA WITH PRACTICES CONTRARY TO INTERNATIONAL LAW. THEREFORE NAVTEX NUMBER 20051/20 IS STILL EFFECTIVE AND VALID. TURKISH NAVY AND COAST GUARD STAND READY TO PROTECT LIFE AT SEA, SAFEGUARD THE FREEDOM OF NAVIGATION AND PREVENT ANY ILLEGAL ACTIVITY OF GREEK COAST GUARD AT SEA. IZMIR AND ANTALYA NAVTEX STATIONS WILL CONTINUE TO PROMULGATE NAVTEX MESSAGES FOR THE SAKE OF NAVIGATIONAL SAFETY.  
CAUTION ADVISED.

**0668. SEA OF MARMARA**

SPECIAL LIGHT BUOY IN POSITION, 40 48.57N - 029 17.23E UNLIT.  
CAUTION ADVISED.

**0669. SEA OF MARMARA**

SPECIAL LIGHT BUOY IN POSITION, 40 48.45N - 029 17.09E UNLIT.  
CAUTION ADVISED.

**2021 SERIES****0901. STRAIT OF İSTANBUL**

TURKELI FOGHORN IN POSITION 41 14.06N - 029 06.74E TEMPORARILY INOPERATIVE.  
CAUTION ADVISED.

**2022 SERIES****0214. AEGEAN SEA**

TWO BUOYS REPORTED AS WITHOUT LIGHT IN VICINITY 37 34.27N - 027 06.38E AT 280800Z FEB 22.  
CAUTION ADVISED.

**0279. BLACK SEA**

1. IT WAS REPORTED THAT THE APPROACHES OF THE PORTS ODESSA, OCHAKOV, CHERNOMORSK AND YUZHNYI WERE MINED.
2. THE MINES CAN BE DRIFTED UPON RELEASED FROM THEIR GEAR AND CAN BE DANGEROUS TO NAVIGATIONAL SAFETY.
3. THEREFORE, IT IS IMPORTANT TO KEEP SHARP LOOK OUT FOR DRIFTED MINES BY ALL SHIPS IN THE VICINITY.
4. IT IS REQUESTED FROM SHIPS IN THE VICINITY TO REPORT IMMEDIATELY ANY DETECTION OF DRIFTED MINE OR MINE LIKE OBJECTS TO TURKISH RADIO (CH-16), TURKISH MAIN SEARCH AND RESCUE COORDINATION CENTER (00903122324783, [sar@uab.gov.tr](mailto:sar@uab.gov.tr)/[trmrcc@uab.gov.tr](mailto:trmrcc@uab.gov.tr)), TURKISH NAVAL FORCES (00903124032222, [denkom.harekatmrk@dzkk.tsk.tr](mailto:denkom.harekatmrk@dzkk.tsk.tr)) AND TURKISH COAST GUARD (00903124164801, [ihbar@sg.gov.tr](mailto:ihbar@sg.gov.tr))

**0306. BLACK SEA**

1. DRIFTING MINE DETECTED AND DEACTIVATED IN THE NORTH APPROACH OF ISTANBUL STRAIT.
2. IT IS ADVISED FOR ALL SHIPS IN THE VICINITY TO RESPECT TO THE MEASURES AGAINST MINE/MINE LIKE OBJECTS PROMULGATED PREVIOUSLY BY BA86-279/22 NUMBERED NAVIGATIONAL WARNING.
3. IN THIS CONTEXT, IT IS REQUESTED FROM SHIPS IN THE VICINITY TO CONTINUE SHARP LOOK OUT, TO REPORT IMMEDIATELY ANY DETECTION OF DRIFTING MINE OR MINE LIKE OBJECTS TO TURKISH RADIO (CH-16), TURKISH MAIN SEARCH AND RESCUE COORDINATION CENTER (00903122324783, sar@uab.gov.tr/trmrcc@uab.gov.tr), TURKISH NAVAL FORCES (00903124032222, [denkom.harekatmrk@dzkk.tsk.tr](mailto:denkom.harekatmrk@dzkk.tsk.tr)) AND TURKISH COAST GUARD (00903124164801, IHBAR@SG.GOV.TR).

**0827. MEDITERRANEAN SEA**

CONICAL BUOY POSITION MOVED FROM 36 45.82N, 031 22.16E TO 36 46.04N - 031 21.90E.  
CAUTION ADVISED.

**0837. AEGEAN SEA**

LEVENTLER HARBOUR PORT SIDE LIGHT IN POSITION 38 38.12N - 026 45.18E UNLIT.  
CAUTION ADVISED.

**0838. BLACK SEA**

TİREBOLU BB. MAIN BREAKWATER LIGHT IN POSITION 41 00.65N - 038 49.48E UNLIT.  
CAUTION ADVISED.

**1161. MEDITERRANEAN SEA**

ÇEVLIK FISHING SHELTER MAIN BREAKWATER LIGHT IN POSITION 36 07.62N, 035 54.70 E UNLIT.  
CAUTION ADVISED.

**1162. MEDITERRANEAN SEA**

ÇEVLIK FISHING SHELTER SECONDARY BREAKWATER LIGHT IN POSITION 36 07.61 N, 035 54.80 E UNLIT.  
CAUTION ADVISED.

**2023 SERIES****0190. SEA OF MARMARA**

GUZELCE PORT STARBOARD LIGHT IN POSITION 40 59.88 N, 028 30.61 E UNLIT.  
CAUTION ADVISED.

**0295. BLACK SEA**

BLACK SEA GRAIN INITIATIVE  
JOINT COORDINATION CENTER (JCC) - ISTANBUL  
182359Z MAR 23 UNTIL FURTHER NOTICE  
DATUM WGS84.

THE BLACK SEA GRAIN INITIATIVE JCC HAS ESTABLISHED A ROUTE FOR VESSELS INBOUND AND OUTBOUND OF UKRAINIAN PORTS. THE ROUTE IS 320NM LONG AND CONNECTS THE LISTED UKRAINIAN PORTS WITH INSPECTION AREAS INSIDE TURKISH TERRITORIAL SEAS.



THE MARITIME HUMANITARIAN CORRIDOR (MHC) FORMS PART OF THIS ROUTE AND EXTENDS FROM THE BOUNDARY OF UKRAINIAN TERRITORIAL SEAS TO THE SOUTHERN WAYPOINT OF THE HIGH SEAS TRANSIT CORRIDOR (HSTC).

WHILST TRANSITING THE MHC NO MILITARY SHIP, AIRCRAFT OR UAV MAY CLOSE WITHIN A RADIUS 10NM OF ANY VESSEL ENGAGED IN THE INITIATIVE AND TRANSITING THE CORRIDOR. VESSELS ENCOUNTERING PROVOCATIONS OR THREATS WHILE TRANSITING THE MHC SHOULD REPORT IMMEDIATELY TO THE JCC. NO VESSEL SHALL TRANSIT THE MHC WITHOUT THE AUTHORISATION OF THE JCC.

PILOTS WILL EMBARK FOR PASSAGE BETWEEN BERTHAND HOLDING AREA.

CHORNOMORSK TO HOLDING AREA. CHANNEL WIDTH UP TO 200M:

46 24.000 N - 030 54.000 E  
46 20.500 N - 030 43.200 E  
46 20.000 N - 030 42.700 E  
46 18.842 N - 030 41.807 E  
46 19.123 N - 030 40.596 E

ODESA TO HOLDING AREA. CHANNEL WIDTH UP TO 200M:

46 30.000 N - 030 54.000 E  
46 30.000 N - 030 46.400 E  
46 29.902 N - 030 46.043 E  
46 29.986 N - 030 44.542 E

PIVDENNYI TO HOLDING AREA. CHANNEL WIDTH UP TO 200M:

46 30.500 N - 030 57.000 E  
46 32.600 N - 030 57.000 E  
46 33.342 N - 031 00.044 E  
46 36.187 N - 031 01.000 E

HOLDING AREA:

46 30.500 N - 030 54.000 E  
46 30.500 N - 030 58.200 E  
46 24.000 N - 030 58.200 E  
46 24.000 N - 030 54.000 E

VESSEL MUST TRANSIT BETWEEN THE HOLDING AREA AND MHC THROUGH THE AREA BOUNDED BY:

46 24.000 N - 030 54.000 E  
46 19.000 N - 031 05.000 E  
46 12.000 N - 031 07.500 E  
46 12.000 N - 031 12.500 E  
46 27.000 N - 031 10.500 E  
46 28.200 N - 030 58.200 E

THE HSTC IS 83NM LONG AND 3NM WIDE. WHEN TRANSITING THE HSTC VESSELS ARE CONSIDERED RESTRICTED IN THEIR ABILITY TO MANOEUVRE AND SHOULD DISPLAY THE APPROPRIATE LIGHTS/SHAPES. VESSELS MUST TRANSIT BETWEEN 0500 – 2100 LOCAL.

HSTC (CENTRELINE):

44 53.000 N - 030 39.500 E            008/188 45NM  
45 37.100 N - 030 48.100 E            025/205 38NM  
46 12.000 N - 031 10.000 E

A SOUTHERN WAITING AREA (SWA) IS DESIGNATED AS A TEMPORARY HOLDING AREA FOR VESSELS ENGAGED IN THE INITIATIVE. INBOUND VESSELS MAY USE THE SWA TO AWAIT TRANSIT DURING AUTHORISED HOURS, INFORMING THE JCC THROUGH ISTANBUL TRAFFIC:

SWA:

44 50.000 N - 030 10.000 E  
44 50.000 N - 030 25.000 E  
44 55.000 N - 030 25.000 E  
45 00.000 N - 030 10.000 E

VESSELS ON PASSAGE BETWEEN THE MHC AND THE TURKISH INSPECTION AREAS SHALL PASS THROUGH POSITION 42 19.15N 029 27.00E.

ISTANBUL VTS WILL INFORM AND DIRECT VESSELS TO THE APPROPRIATE INSPECTION AREA

TURKISH INSPECTION AREA N (BLACK SEA):

41 14.900 N - 028 59.580 E

41 17.260 N - 028 59.580 E

41 17.260 N - 029 02.200 E

41 15.500 N - 029 04.600 E

41 15.200 N - 029 04.600 E

TURKISH INSPECTION AREAS S (SEA OF MARMARA):

41 00.360 N - 028 59.130 E

40 59.330 N - 028 58.570 E

40 58.090 N - 028 56.470 E

40 59.840 N - 028 56.470 E

40 58.480 N - 028 53.280 E

40 59.500 N - 028 56.280 E

40 58.060 N - 028 56.280 E

40 56.460 N - 028 53.280 E

OTHER THAN IN CASE OF EMERGENCY, PORT CALLS AND PROLONGED STOPS ARE NOT PERMITTED DURING THE TRANSIT. SHIP TO SHIP TRANSFERS ARE NOT AUTHORISED.

VESSELS PARTICIPATING IN THE INITIATIVE MUST TRANSMIT ON AIS AT ALL TIMES.

ADDITIONAL PROCEDURES FOR VESSELS WISHING TO PARTICIPATE IN THE INITIATIVE ARE CONTAINED IN IMO CIRCULAR LETTER 4611 (SERIES).

**0583. SEA OF MARMARA**

YEŞILKOY TELEKOM LIGHT BUOY NO 2 IN POSITION 40 56.97 N, 028 49.05 E TEMPORARILY REMOVED.  
CAUTION ADVISED.

**0584. SEA OF MARMARA**

SPECIAL MARK LIGHT BUOY IN POSITION 40 56.80 N, 028 48.90 E TEMPORARILY REMOVED.  
CAUTION ADVISED.

**0649. STRAIT OF İSTANBUL**

AHIRKAPI LIGHT FOGHORN IN POSITION 41 0.38 N, 028 59.13 E TEMPORARILY INOPERATIVE.  
CAUTION ADVISED.

**0729. STRAIT OF İSTANBUL**

TURKELI (RUMELI) LIGHT IN POSITION 41 14.05 N, 029 06.73 E TEMPORARILY REMOVED.  
CAUTION ADVISED.

**0731. THE BAY OF İZMİT**

DREDGING OPERATIONS, BY ATLAS X UNTIL 31 DEC 24 IN THE AREA BOUNDED BY:

40 45.65 N - 029 55.20 E

40 45.65 N - 029 56.55 E

40 43.00 N - 029 56.55 E

40 43.00 N - 029 55.20 E

CAUTION ADVISED.

**0755. AEGEAN SEA**

DEEP DISCHARGING PIPELINE BUOY IN POSITION 37 20.87N, 027 11.55 E UNLIT.  
CAUTION ADVISED.

**0868. SEA OF MARMARA**

SOUTH BREAKWATER LIGHT IN POSITION 40 32.28 N, 027 30.48 E UNLIT.  
CAUTION ADVISED.

**0914. BLACK SEA**

PIPE LINE OPERATIONS, ISLAND VICTORY, LCV MUKAVEMET AND SUPPORT VESSELS UNTIL 302059Z SEP 24  
IN AREA BOUNDED BY;

42 52.70 N - 031 03.05 E

42 54.91 N - 031 21.99 E

41 53.53 N - 031 43.96 E

41 35.47 N - 032 06.12 E

41 29.79 N - 031 54.11 E

41 46.00 N - 031 34.80 E

42 49.07 N - 031 03.58 E

WIDE BERTH REQUESTED.

**0934. BLACK SEA**

EREĞLİ PORT NORTH BREAKWATER LIGHT FOGHORN IN POSITION 41 16.83 N, 031 24.07 E TEMPORARILY  
INOPERATIVE.

CAUTION ADVISED.

**1054. BLACK SEA**

BEGENDİK FISHERMAN'S SHELTER SECONDARY BREAKWATER LIGHT IN POSITION 41 57.56 N, 028 02.55 E  
UNLIT.

CAUTION ADVISED.

**1153. AEGEAN SEA**

METEOROLOGICAL BUOY IN POSITION 40 02.64 N, 026 02.18 E TEMPORARILY REMOVED.

CAUTION ADVISED.

**1180. BLACK SEA**

KEMALPAŞA. FISHERMAN'S SHELTER MAIN BREAKWATER LIGHT IN POSITION 41 29.03 N, 041 31.27 E  
DESTROYED.

CAUTION ADVISED.

**1244. BLACK SEA**

BEGENDİK VILLAGE FISHERMAN'S SHELTER MAIN BREAKWATER LIGHT IN POSITION 41 57.52 N, 028 02.61 E  
UNLIT.

CAUTION ADVISED.

**1270. SEA OF MARMARA**

BOTAŞ AMBARLI SPECIAL MARK LIGHT BUOY IN POSITION 40 57.37 N - 028 41.69 E TEMPORARILY REMOVED.

CAUTION ADVISED.

**1330. THE BAY OF İZMİR**

NAVAL EXERCISES, FROM 312101Z DEC 23 TO 312059Z DEC 24 IN AREA BOUNDED BY;

38 31.40 N - 026 40.77 E  
38 32.62 N - 026 40.77 E  
38 32.62 N - 026 41.28 E  
38 31.40 N - 026 41.28 E

CAUTION ADVISED.

**1341. MEDITERRANEAN SEA**

1. UNAUTHORIZED STATION HAS BROADCASTED NAVTEX MESSAGE NUMBER MA94-477/23 SOME PART OF WHICH IS IN TURKISH NAVTEX SERVICE AREA.

2. ANTALYA NAVTEX STATION HAS THE AUTHORITY TO BROADCAST NAVTEX MESSAGES IN THE AREA

**2024 SERIES****0012. AEGEAN SEA**

FIRING EXERCISE, BETWEEN 01 JAN-14 JUN 24 AND 16 SEP-31 DEC 24 FROM SUNRISE TO SUNSET

A) EXCEPT WEEKENDS AND NATIONAL HOLIDAYS,

B) EXCEPT THE FOLLOWING DATES:

01 JAN 24, 06 JAN 24, 18 MAR 24, 25 MAR 24, 01 MAY 24, 03 MAY 24, 04 MAY 24, 05 MAY 24, 06 MAY 24, 13 JUN 24, 28 OCT 24, 21 NOV 24, 24 DEC 24, 25 DEC 24, 26 DEC 24, 31 DEC 24.

IN AREA BOUNDED BY;

39 00.00 N - 025 10.00 E  
39 20.00 N - 024 58.00 E  
39 14.00 N - 024 40.00 E  
38 54.00 N - 024 52.00 E

CAUTION ADVISED.

**0013. AEGEAN SEA**

FIRING EXERCISE, BETWEEN 01 JAN-14 JUN 24 AND 16 SEP-31 DEC 24 FROM SUNRISE TO SUNSET

A) EXCEPT WEEKENDS AND NATIONAL HOLIDAYS,

B) EXCEPT THE FOLLOWING DATES:

01 JAN 24, 06 JAN 24, 18 MAR 24, 25 MAR 24, 01 MAY 24, 03 MAY 24, 04 MAY 24, 05 MAY 24, 06 MAY 24, 13 JUN 24, 28 OCT 24, 21 NOV 24, 24 DEC 24, 25 DEC 24, 26 DEC 24, 31 DEC 24.

IN AREA BOUNDED BY;

37 27.00 N - 026 17.00 E  
37 08.50 N - 026 27.50 E  
37 05.00 N - 026 09.00 E  
37 24.00 N - 026 00.00 E  
37 24.00 N - 026 04.00 E

CAUTION ADVISED.

**0014. AEGEAN SEA**

FIRING EXERCISE, BETWEEN 01 JAN-14 JUN 24 AND 16 SEP-31 DEC 24 FROM SUNRISE TO SUNSET

A) EXCEPT WEEKENDS AND NATIONAL HOLIDAYS,

B) EXCEPT THE FOLLOWING DATES:

01 JAN 24, 06 JAN 24, 18 MAR 24, 25 MAR 24, 01 MAY 24, 03 MAY 24, 04 MAY 24, 05 MAY 24, 06 MAY 24,  
13 JUN 24, 28 OCT 24, 21 NOV 24, 24 DEC 24, 25 DEC 24, 26 DEC 24, 31 DEC 24.

IN AREA BOUNDED BY;

40 16.50 N - 025 39.00 E

40 18.00 N - 025 30.00 E

40 35.00 N - 024 58.00 E

40 11.00 N - 024 33.00 E

40 09.00 N - 024 45.00 E

40 20.00 N - 024 56.00 E

40 07.00 N - 025 33.00 E

CAUTION ADVISED.

**0049. AEGEAN SEA**

PANAYIR ISLAND ISOLATED LIGHT BUOY IN POSITION 37 20.42 N - 027 20.73 E TEMPORARILY REMOVED.

CAUTION ADVISED.

**0111. BLACK SEA**

SÜRMENE ÇAMBURNU PORT STARBOARD BREAKWATER LIGHT IN POSITION 40 55.57 N - 040 11.93 E UNLIT.

CAUTION ADVISED.

**0168. BLACK SEA**

SEISMIC SURVEY, R/V BARBAROS HAYREDDİN PAŞA (IMO 9538103. MMSI 271043480), TANUX-1 AND VIVRE-G  
BETWEEN 16 FEB - 23 OCT 24 IN AREA BOUNDED BY;

42 16.72 N - 035 00.74 E

42 57.72 N - 035 00.13 E

42 57.67 N - 033 45.38 E

42 36.46 N - 032 51.46 E

42 17.14 N - 032 50.71 E

5 NM BERTH REQUESTED.

**0295. MEDITERRANEAN SEA**

DANA ISLAND SHALLOW LIGHT BUOY IN POSITION 36 10.73 N, 033 44.93 E UNRELIABLE

CAUTION ADVISED.

**0337. MEDITERRANEAN SEA**

LIVE FIRING EXERCISE, FROM 312101Z MAR 24 TO 302059Z JUN 24 WITHIN 0,6 NM RADIUS OF 36 23.85 N, 035  
10.80 E.

CAUTION ADVISED.

**0354. BLACK SEA**

UNDERWATER OPERATIONS, BY ORUÇREİS (IMO 9675470. MMSI 271044654) FROM 050300Z APR 24 TO 302000Z JUN 24 IN AREA BOUNDED BY;

41 29.87 N - 031 49.86 E  
41 54.09 N - 031 31.95 E  
41 54.98 N - 031 33.85 E  
42 45.01 N - 031 18.15 E  
42 43.48 N - 031 10.96 E  
42 55.94 N - 031 06.28 E  
42 58.63 N - 031 25.01 E  
42 46.83 N - 031 28.55 E  
42 45.82 N - 031 24.22 E  
41 57.53 N - 031 39.25 E  
41 56.64 N - 031 37.41 E  
41 37.73 N - 032 06.17 E

WIDE BERTH REQUESTED.

**0395. SEA OF MARMARA**

IZGAZ NO:2 SPECIAL MARK LIGHT BUOY IN POSITION 40 43.73 N - 029 47.71 E OFF STATION  
CAUTION ADVISED.

**0449. BLACK SEA**

PALAMUT ROCK LIGHT BUOY IN POSITION 40 55.92 N, 038 23.63 E TEMPORARILY REMOVED.  
CAUTION ADVISED.

**0458. SEA OF MARMARA**

BOTAŞ SARKÖY SPECIAL MARK LIGHT BUOY IN POSITION 40 32.61 N, 026 57.68 E UNLIT.  
CAUTION ADVISED.

**0465. AEGEAN SEA**

ENTRANCE "G" OF BAY OF İZMİR POINT LIGHT BUOY IN POSITION 38 25.15 N, 027 03.73 E DAMAGED.  
CAUTION ADVISED.

**0507. MEDITERRANEAN SEA**

1. NAVWARN MA49-213/24 REFERENCING A REGION IN TURKISH NAVTEX SERVICE AREA TRANSMITTED BY AN UNAUTHORIZED STATION, RETRANSMITTED BY THE AUTHORIZED ANTALYA NAVTEX STATION FOR MARINERS' SAFETY.

2. RUSSIAN NAVY EXERCISE (WITH FIRING) WILL TAKE PLACE ON 14, 20, 21, 27 AND 28 JUN 24 FROM 0500Z TO 1500Z IN AREA BOUNDED BY THE FOLLOWING COORDINATES:

35 40.00 N - 035 00.00 E  
35 40.00 N - 035 20.00 E  
34 40.00 N - 035 36.00 E  
34 43.00 N - 034 40.00 E

CAUTION ADVISED.

**0525. AEGEAN SEA**

ALLOCATION NO B.35.05.0073 SPECIAL MARK LIGHT BUOY IN POSITION 38 26.32 N - 026 24.76 E UNLIT.  
CAUTION ADVISED.

**0531. STRAIT OF İSTANBUL**

UNDERWATER CABLE OPERATION, BY STORM KNIGHT BETWEEN 04 JUN-10 JUL 24 ALONG THE LINE JOINING THE POINTS BELOW.

41 01.07 N - 029 00.51 E

41 00.97 N - 028 59.23 E

CAUTION ADVISED.

**0534. BLACK SEA**

DRILLING OPERATIONS, BY YAVUZ (IMO 9503768. MMSI 271046765), ORHAN BEY, SANCAR AND KORKUT BETWEEN 05 JUN - 13 AUG 24 IN TÜRKALİ-11 AREA BOUNDED BY;

42 49.40 N - 031 15.65 E

42 51.40 N - 031 15.58 E

42 51.45 N - 031 18.32 E

42 49.45 N - 031 18.37 E

10 NM. BERTH REQUESTED.

**0549. BLACK SEA**

UNDERWATER OPERATIONS, BY MPSV COMMANDER (IMO 9340609, MMSI 273294580) BETWEEN 11-30 JUN 24 IN AREA BOUNDED BY:

41 22.19 N - 036 41.03 E

42 48.49 N - 037 40.77 E

42 42.97 N - 037 53.08 E

41 16.98 N - 036 57.03 E

WIDE BERTH REQUESTED.

**0550. SEA OF MARMARA-STRAIT OF İSTANBUL**

SCIENTIFIC RESEARCH, BY R/V TÜBİTAK MARMARA BETWEEN 11-30 JUN 24 IN SEA OF MARMARA, STRAIT OF İSTANBUL AND BLACK SEA ENTRANCE.

WIDE BERTH REQUESTED.

**0551. THE BAY OF İZMİR**

SCIENTIFIC RESEARCH, BY R/V DOKUZ EYLÜL-4 BETWEEN 11-15 JUN AND 24 JUN-05 JUL 24 IN AREA BOUNDED BY;

38 33.51 N - 026 34.41 E

38 31.91 N - 026 36.95 E

38 32.42 N - 026 37.58 E

38 35.42 N - 026 34.25 E

38 35.41 N - 026 33.94 E

WIDE BERTH REQUESTED.

**0562. AEGEAN SEA**

SPECIAL MARK LIGHT BUOY IN POSITION 40 02.86 N - 026 07.27 E ESTABLISHED.

CAUTION ADVISED.

**0565. MEDITERRANEAN SEA**

LIVE FIRING EXERCISE, ON 24, 25 JUN, 22 AND 23 JUL 24 FROM 0500Z TO 1400Z IN AREA BOUNDED BY;

35 30.00 N - 034 27.50 E  
35 34.57 N - 034 34.02 E  
35 31.50 N - 034 39.50 E  
35 19.50 N - 034 59.50 E  
35 11.50 N - 034 52.50 E  
35 23.50 N - 034 32.50 E

CAUTION ADVISED.

**0566. STRAIT OF ÇANAKKALE**

SÜTLÜCE HARBOUR PORT LIGHT BUOY IN POSITION 40 19.34 N - 026 35.48 E ESTABLISHED.

CAUTION ADVISED.

**0570. STRAIT OF ÇANAKKALE**

SÜTLÜCE HARBOUR STARBOARD LIGHT BUOY IN POSITION 40 19.35 N - 026 35.56 E ESTABLISHED.

CAUTION ADVISED.

**0571. MEDITERRANEAN SEA**

1. THE "CYPRUS" MENTIONED IN LARNACA NAVWARN NR MA71-235/24 IS NOT THE ORIGINAL PARTNERSHIP STATE ESTABLISHED IN 1960.

2. THEREFORE, TÜRKİYE DECLARES THAT THE TERM OF "CYPRUS" NEITHER AMOUNT TO ANY FORM OF RECOGNITION OF THE GREEK CYPRIOT ADMINISTRATION NOR PREJUDICE TÜRKİYE'S RIGHTS AND OBLIGATIONS EMANATING FROM THE TREATY OF GUARANTEE AND THE TREATY OF ESTABLISHMENT OF 1960.

3. THE EFFORTS TO LEGITIMIZE ILLEGAL CLAIMS OF THE GREEK CYPRIOT ADMINISTRATION THROUGH LARNACA NAVWARN MA71-235/24 ARE NULL AND NEITHER WAS NOR WILL BE ACCEPTED BY TÜRKİYE.

4. ANTALYA TURK RADIO NAVTEX MESSAGE FA87-0565/24 IS VALID AND EFFECTIVE. ANTALYA NAVTEX STATION WILL CONTINUE TO PROMULGATE NAVTEX MESSAGES FOR SAFETY OF MARINERS.

**0572. SEA OF MARMARA**

DEMOKRASI VE ÖZGÜRLÜKLER ISLAND AYEDAS LIGHT BUOY IN POSITION 40 51.99 N - 028 59.59 E OFF STATION

CAUTION ADVISED.

**0575. BLACK SEA**

DRILLING OPERATIONS, BY KANUNİ (IMO 9541203. MMSI 271047822), HAKAN İLHAN, AYBÜKE, MİHRİMAH AND MURAT İLHAN BETWEEN 17 JUN-26 AUG 24 IN TÜRKALİ-20 AREA BOUNDED BY;

42 50.47 N - 031 13.28 E  
42 52.48 N - 031 13.23 E  
42 52.52 N - 031 15.95 E  
42 50.52 N - 031 16.02 E

10 NM. WIDE BERTH REQUESTED.

**0583. BLACK SEA**

DRILLING OPERATIONS, BY FATİH (IMO 9503770. MMSI 271046008), ALTAN, KUTSİ İLHAN AND MÜRÜVVET İLHAN BETWEEN 20 JUN-03 AUG 24 IN TÜRKALİ-26 AREA BOUNDED BY;

42 49.77 N - 031 07.28 E  
42 51.77 N - 031 07.23 E  
42 51.82 N - 031 09.95 E  
42 49.82 N - 031 10.00 E

10 NM. BERTH REQUESTED.



**0585. SEA OF MARMARA**

UNDERWATER OPERATIONS, BY ARABACIOĞLU 571 BETWEEN 24 JUN-14 JUL 24 FROM 0430Z TO 1730Z IN AREA BOUNDED BY;

40 48.46 N - 029 06.66 E  
40 44.45 N - 029 20.12 E  
40 41.02 N - 029 17.52 E  
40 40.99 N - 029 06.56 E

WIDE BERTH REQUESTED.

**0587. AEGEAN SEA**

BUYUK KIREMIT ISLAND LIGHT IN POSITION 37 05.21 N - 027 12.59 E UNLIT.

CAUTION ADVISED.

**0589. SEA OF MARMARA**

SEISMIC SURVEY, BY R/V MTA SELEN BETWEEN 26 JUN-06 JUL 24 IN AREA BOUNDED BY;

40 57.83 N - 029 02.23 E  
40 45.18 N - 029 23.05 E  
40 42.13 N - 029 22.90 E  
40 38.85 N - 029 01.35 E

WIDE BERTH REQUESTED.

**0590. MEDITERRANEAN SEA**

1. SOME PART OF AREA PROMULGATED WITH NAVTEX NR. MA92-250/24 BY AN UNAUTHORIZED STATION IS WITHIN TURKISH NAVTEX SERVICE AREA AND TURKISH CONTINENTAL SHELF.

2. ADDITIONALLY, THE "CYPRUS" MENTIONED IN MA92-250/24 IS NOT THE ORIGINAL PARTNERSHIP STATE ESTABLISHED IN 1960. TÜRKİYE DECLARES THAT THE TERM OF "CYPRUS" NEITHER AMOUNT TO ANY FORM OF RECOGNITION OF THE GREEK CYPRIOT ADMINISTRATION NOR PREJUDICE TÜRKİYE'S RIGHTS AND OBLIGATIONS EMANATING FROM THE TREATY OF GUARANTEE AND THE TREATY OF ESTABLISHMENT OF 1960.

3. THE EFFORTS TO LEGITIMATIZE ILLEGAL CLAIMS OF THE GREEK CYPRIOT ADMINISTRATION THROUGH MA92-250/24 IS NULL AND NEITHER WAS NOR WILL BE ACCEPTED BY TÜRKİYE.

**0592. MEDITERRANEAN SEA**

CABLE LAYING OPERATION, BY C/S TELIRI (IMO 9105889) BETWEEN 01-21 JUL 24 IN THE TURKISH CONTINENTAL SHELF IN AREA BOUNDED BY;

34 02.53 N - 027 14.13 E  
33 56.78 N - 031 21.55 E  
33 56.06 N - 031 24.88 E  
33 57.80 N - 031 30.53 E  
34 33.49 N - 031 20.07 E  
34 41.59 N - 030 09.03 E  
34 45.98 N - 028 50.21 E  
34 32.85 N - 027 45.01 E  
34 18.50 N - 027 25.61 E  
34 06.07 N - 027 09.88 E

WIDE BERTH REQUESTED.

## NAVAREA III WARNINGS

## PART 4

PART 4 INCLUDES THE NAVIGATIONAL WARNINGS CURRENTLY IN FORCE SUBMITTED TO NAVAREA III AREA COORDINATOR BY 25 JUNE 2024, 0600Z. COASTAL WARNINGS SUBMITTED TO NAVAREA III AREA COORDINATOR ARE NOT INCLUDED IN THIS SECTION IN ORDER TO AVOID DUBLICATION. THEY ARE INCLUDED IN PART 3 WITH A NATIONAL NAVTEX NUMBER.

### 2022 SERIES

#### **0092. BLACK SEA**

DUE TO MINE DANGER NAVIGATION PROHIBITED UNTILL FURTHER NOTICE IN AREA BOUNDED BY:

A	B	C
46 04.0N - 033 12.8E	46 06.4N - 032 05.4E	46 09.4N - 032 06.6E
46 03.1N - 033 13.9E	45 57.4N - 032 53.3E	46 07.0N - 032 05.5E
45 55.6N - 033 08.1E	45 49.2N - 032 47.0E	45 58.2N - 032 54.2E
45 57.3N - 032 54.5E	45 59.7N - 032 02.4E	45 59.5N - 033 05.5E
46 00.9N - 033 06.8E		46 00.9N - 033 05.5E
		46 00.9N - 033 04.8E
		COASTLINE
D	E	
46 32.4N - 031 01.2E	46 34.9N - 031 30.5E	
46 32.6N - 031 26.3E	46 35.6N - 031 29.6E	
46 28.0N - 031 27.9E	46 34.7N - 031 26.1E	
46 27.9N - 031 00.8E	46 28.1N - 031 28.4E	
	46 21.8N - 031 30.3E	
	46 22.2N - 031 31.9E	
	COASTLINE	
F	G	
46 35.8N - 031 01.0E	46 31.5N - 030 44.2E	
46 34.5N - 031 00.5E	46 31.7N - 030 46.6E	
46 35.7N - 031 05.7E	46 30.9N - 030 49.8E	
46 35.2N - 031 05.9E	46 33.4N - 030 59.7E	
46 34.9N - 031 21.7E	46 36.0N - 031 00.8E	
46 35.5N - 031 21.7E	COASTLINE	
46 35.5N - 031 23.3E		
46 34.7N - 031 25.1E		
46 36.2N - 031 30.7E		
46 36.7N - 031 31.8E		
COASTLINE		

#### **0122. BLACK SEA**

POSSIBLE DRIFTING MINES IN THE NORTHWEST, WEST AND SOUTHWEST AREAS OF THE BLACK SEA  
CAUTION IS ADVISED.

#### **0124. BLACK SEA**

WAR RISK AREA, IN NORTHWESTERN PART OF BLACK SEA TO NORTHERN OF LINE

45 12.2N - 029 41.1E  
45 11.5N - 029 41.4E  
45 11.5N - 033 10.5E

FROM 19 MAR 22 UNTIL FURTHER NOTICE.

**2023 SERIES****0097. EASTERN MEDITERRANEAN SEA - LIBYA**

DUE TO THE RECENT FLOODS IN LIBYA THERE ARE UNKNOWN SOUNDINGS AND LOST AIDS TO NAVIGATION. THEREFORE, EXTREME CAUTION IS ADVISED IN THE COASTAL WATERS OF LIBYA AND ITS PORTS UNTIL FURTHER NOTICE.

**2024 SERIES****0029. MEDITERRANEAN SEA, BLACK SEA AND AZOV SEA**

UPDATE OF THE INOPERATIVE INTERNATIONAL NAVTEX STATIONS:

LAGARDE (FRANCE)- NOT OPERATIONAL  
SURT (LIBYA)- NOT ESTABLISHED  
KELIBIA (TUNISIA)- TRANSMITTING THROUGH MALTA  
BERDIANSK (UKRAINE)- NOT OPERATIONAL

**0034. BLACK SEA**

UKRAINIAN COASTAL WARNING COORDINATOR HAS DECLARED THE FOLLOWING COASTAL APPROACHING INSTRUCTIONS FOR ENTRY OR DEPARTURE UKRAINIAN PORTS UNTIL FURTHER NOTICE:

1. FROM 100000 AUG 23 DAILY FROM 0200 TO 1700 UTC ROUTES TO THE PORTS OF UKRAINE:

ROUTE NR 1.1: ROUTE FOR VESSELS WITH A DRAFT OF UP TO 8 M. THE DOUBLE WAY WIDTH IS 3 NM BETWEEN POINTS E-H WAY WIDTH 1 NM, NAVIGATION REVERSE ROUTE CENTERLINE COORDINATES:

- a. 45 05.00N - 030 03.00E - ENTRANCE/EXIT POINT TO/FROM WAR RISK AREA;
- b. 45 14.00N - 030 01.00E
- c. 45 39.00N - 030 05.70E
- d. 45 47.80N - 030 22.70E
- e. 45 58.86N - 030 30.79E
- f. 46 03.40N - 030 32.60E
- g. 46 10.81N - 030 40.84E
- h. 46 19.84N - 030 48.00E
- i. 46 25.38N - 030 53.23E ENTRY/EXIT POINT TO/FROM AR 354.

ROUTE NR 1: DOUBLE WAY FOR VESSELS WITH DRAFT UP TO 12 M. WIDTH OF DOUBLE WAY 3 NM ROUTE CENTERLINE COORDINATES:

- a. 45 05.00N - 030 03.00E - ENTRANCE/EXIT POINT TO/FROM WAR RISK AREA;
- b. 45 14.00N - 030 01.00E
- c. 45 39.00N - 030 05.70E
- j. 46 00.00N - 030 57.80E - CONVERGENCE/DESCENT POINT OF TWO-WAY TRACKS FOR VESSELS WITH A DRAFT OF MORE THAN 12 METRE AND VESSELS WITH A DRAFT OF UP TO 12 M.
- k. 46 02.80N - 031 04.40E
- l. 46 19.30N - 031 04.40E
- m. 46 26.30N - 030 53.90E - ENTRY/EXIT POINT TO/FROM AR 354.

ROUTE NR 2: DOUBLE ROUTE FOR VESSELS OVER 12 M. DRAFT DOUBLE ROUTE WIDTH 3 NM CENTERLINE COORDINATES:

- n. 45 03.90N - 030 18.50E - ENTRANCE/EXIT POINT TO/FROM WAR RISK AREA;
- o. 45 33.80N - 030 36.90E
- j. 46 00.00N - 030 57.80E
- k. 46 02.80N - 031 04.40E
- l. 46 19.30N - 031 04.40E
- m. 46 26.30N - 030 53.90E - ENTRY/EXIT POINT TO/FROM AR 354.

2.2.2. SOUTHERN WAITING AREA OF TEMPORARY STAYING FOR VESSELS GOING TO THE PORTS OF UKRAINE CHORNOMORSK ODESA PIVDENNYI MAY BE USED TO WAITING FOR TRANSIT THE ROUTES DURING ALLOWED TIMES:

45 00.00N - 030 10.00E  
44 55.00N - 030 25.00E  
44 50.00N - 030 25.00E  
44 50.00N - 030 10.00E

2.2.3. NORTHERN HOLDING AREA AR 354 USED FOR SHORT STAYING VESSELS IN EMERGENCY CASES:

46 29.98N - 030 50.37E  
46 30.48N - 030 53.90E  
46 25.38N - 030 53.90E  
46 25.38N - 030 52.60E

2.2.4. CHORNOMORSK TO NORTHERN HOLDING AREA CHANNEL WIDTH UP TO 200 M.:

46 25.38N - 030 52.60E  
46 22.00N - 030 47.70E  
46 21.55N - 030 46.29E  
46 20.00N - 030 42.70E  
46 18.84N - 030 41.81E  
46 19.12N - 030 40.60E

2.2.5. ODESA TO NORTHERN HOLDING AREA CHANNEL WIDTH UP TO 200 M.:

46 30.00N - 030 50.51E  
46 30.00N - 030 46.40E  
46 29.90N - 030 46.04E  
46 29.99N - 030 44.54E

2.2.6. PIVDENNYI TO NORTHERN HOLDING AREA CHANNEL WIDTH UP TO 200 M.:

46 30.48N - 030 53.90E  
46 31.84N - 030 53.90E  
46 33.36N - 031 00.056E  
46 36.187N - 031 01.00E

#### **0041. WESTERN MEDITERRANEAN SEA - SARDEGNA**

OCEANOGRAPHIC SURVEY BY O/S DURABLE (IMO 9242376: MMSI 538001648); FROM 19 APR24 TO 30 AUG24; IN THE FOLLOWING POINTS:

41 22.682N - 006 04.825E  
41 15.963N - 006 07.031E  
41 04.422N - 006 11.474E  
40 48.321N - 006 18.978E  
40 38.617N - 006 25.440E  
40 35.131N - 006 27.948E  
40 27.468N - 006 31.067E  
40 15.333N - 006 35.786E  
40 6.0084N - 006 39.087E  
39 54.921N - 006 43.001E  
38 53.586N - 007 04.466E  
38 47.166N - 007 08.407E  
38 42.797N - 007 11.692E  
38 38.064N - 007 18.836E  
38 30.457N - 007 32.203E  
38 29.306N - 007 34.616E  
38 22.080N - 007 49.759E  
38 21.256N - 007 51.485E  
38 14.310N - 008 04.029E  
38 09.550N - 008 13.328E  
38 07.790N - 008 15.787E  
38 06.699N - 008 17.477E

0,5NM BERTH IS REQUESTED.

**0042. WESTERN MEDITERRANEAN SEA - SARDEGNA**

GEOTHECHNICAL SURVEY BY N/G DRILLER (IMO 9420186: MMSI 247452300); FROM 18 APR24 TO 30 JUN24; IN THE FOLLOWING POINTS:

39 13.986N - 007 49.475E  
39 16.688N - 007 48.059E  
39 18.953N - 007 48.563E  
39 20.140N - 007 45.688E  
39 20.904N - 007 48.110E  
39 19.713N - 007 50.977E  
39 21.587N - 007 53.618E  
39 22.575N - 007 53.424E  
39 24.378N - 007 52.486E  
39 25.132N - 007 51.535E

0,5NM BERTH IS REQUESTED.

**0049. EASTERN MEDITERRANEAN SEA**

POSSIBLE GPS AND SATCOM INTERFERENCE; FROM 11 APR24 TO 12 AUG24; IN AREA BOUNDED BY:

36 21.71N - 29 13.41E  
31 03.14N - 29 36.13E  
36 48.77N - 36 11.45E  
31 24.62N - 34 16.92E

CAPTION IS ADVISED.

**0058. ADRIATIC SEA**

DRILLING OPERATIONS BY KEY MANHATTAN; DAYS 22 MAY24 TO 30 NOV24; IN POSITION: 44 18.23N, 012 38.43E

0,5 NM BERTH IS REQUESTED.

**0066. BLACK SEA**

DRILLING OPERATIONS BY YAVUZ (IMO 9503768. MMSI 271046765) SUPPORTED BY ORHAN; BEY, SANCAR AND KORKUT; DAYS 05 JUN24 TO 13 AUG24; IN AREA BOUNDED BY:

42 49.40N - 031 15.65 E  
42 51.40N - 031 15.58 E  
42 51.45N - 031 18.32 E  
42 49.45N - 031 18.37 E

10 NM BERTH REQUESTED.

**0069. LIGURIAN SEA**

OCEANOGRAPHIC SURVEY BY R/V LATALANTE (IMO 8716071; MMSI 227222000); FROM 12 JUN24 TO 27 JUL24; ON FOLLOWING TRACK:

42 45.00N - 006 07.99E  
42 34.00N - 006 07.99E  
42 04.00N - 005 55.99E  
42 13.99N - 006 28.00E  
42 27.00N - 006 58.00E  
42 43.00N - 007 31.00E  
42 55.99N - 007 52.00E  
43 07.99N - 008 10.00E  
43 25.36N - 007 53.14E  
43 25.36N - 007 53.53E  
43 18.00N - 008 28.00E  
43 31.00N - 008 52.00E  
43 39.00N - 009 10.00E  
43 42.00N - 009 18.00E  
43 48.00N - 009 28.00E  
43 52.99N - 009 37.99E  
43 12.00N - 009 03.00E  
43 19.00N - 008 54.00E  
43 27.00N - 008 46.00E  
43 34.00N - 008 37.00E  
43 42.00N - 008 28.99E  
43 49.99N - 008 21.00E  
43 51.00N - 008 16.99E  
43 52.99N - 008 15.00E  
43 30.00N - 007 42.00E  
43 27.00N - 007 48.00E  
43 22.00N - 007 57.00E  
43 01.99N - 008 16.00E  
42 52.99N - 008 25.99E  
42 46.00N - 008 34.00E  
42 09.00N - 007 40.99E  
42 22.00N - 007 24.00E  
42 31.99N - 007 10.99E  
42 42.00N - 007 01.99E  
42 52.99N - 006 54.00E

WIDE BERTH IS REQUESTED.

**0071. BLACK SEA**

DRILLING OPERATIONS BY KANUNI (IMO 9541203, MMSI 271047822), HAKAN ILHAN, AYBUKE, MIHRIMAH AND MURAT ILHAN; FROM 17 JUN24 TO 26 AUG24; IN TURKALI-20 AREA BOUNDED BY:

42 50.47 N - 031 13.28 E  
42 52.48 N - 031 13.23 E  
42 52.52 N - 031 15.95 E  
42 50.52 N - 031 16.02 E

10 NM. BERTH REQUESTED.

**0074. BLACK SEA**

DRILLING OPERATIONS BY FATIH (IMO 9503770, MMSI 271046008) AND SUPPORTED BY ALTAN, KUTSI ILHAN AND MURUVVET ILHAN; DAYS 20 JUN24 TO 03 AUG24; IN AREA BOUNDED BY:

42 49.77 N - 031 07.28 E  
42 51.77 N - 031 07.23 E  
42 51.82 N - 031 09.95 E  
42 49.82 N - 031 10.00 E

10 NM. BERTH REQUESTED.

Drilling rigs (to the NtM 0075/24) :

AREA/Rig Name	Latitude	Longitude
<b>Mediterranean Sea (South/Southeast)</b>		
Maridive 520	31 24.00 N	030 12.30 E
Sneferu	31 26.20 N	032 58.00 E
P. Fouad	31 30.90 N	032 31.60 E
Scarabeo 6	31 36.00 N	030 00.10 E
Atwood Aurora	31 36.30 N	030 04.70 E
Ensko DS-6	31 36.60 N	029 50.30 E
Karous	31 37.80 N	032 14.10 E
Mari - B	31 44.90 N	034 18.30 E
JP Bussel	31 46.10 N	031 20.60 E
Temsah SE-1	31 48.40 N	031 18.40 E
Senefru	31 48.90 N	030 56.10 E
Rosetta-1	31 50.80 N	030 31.20 E
Maersk Guardin	31 50.80 N	030 38.50 E
Ocean Lexington	31 53.20 N	031 53.40 E
El Qaher-2	31 54.30 N	031 54.00 E
Adryatic 4	31 55.50 N	032 31.30 E
Maersk Discoverer	32 03.30 N	032 18.70 E
Discoverer Americas	32 15.50 N	028 38.70 E
Atwood Beacom	32 53.80 N	035 01.10 E
Pride North America	33 00.30 N	033 43.30 E
Stena Drill Max	33 13.50 N	034 17.30 E
Didon	33 47.40 N	011 53.00 E
Hasdrubal	34 08.90 N	011 36.60 E
Miskar	34 22.40 N	011 52.00 E
IMO 9705093	35 22.50 N	030 06.00 E
Halk El Menzel	35 55.60 N	011 33.70 E
<b>Adriatic Sea - Ionian Sea</b>		
Aquila2	40 55.80 N	018 19.60 E
Bonaccia	43 35.50 N	014 21.50 E
Annalisa	44 10.20 N	013 06.80 E
Steward	44 12.80 N	012 46.50 E
Annabella	44 13.70 N	013 04.70 E
Morena I	44 13.80 N	012 28.90 E
IMO: 8752154; MMSI: 576622000	44 18.20 N	012 38.40 E
Ika - A	44 21.50 N	013 29.30 E
IMO: 8768476; MMSI: 577386000	44 26.30 N	012 25.30 E
Ida-B	44 26.80 N	013 29.10 E
Armida 1	44 28.50 N	012 26.90 E
Tea	44 30.00 N	013 01.10 E
Irina	44 31.70 N	013 22.80 E
IMO 8752283	44 38.10 N	013 12.40 E
Ana	44 41.00 N	013 16.10 E
Ivana B	44 41.20 N	013 13.10 E
Vesna	44 41.20 N	013 19.10 E
Ivana E	44 44.70 N	013 14.80 E
Ivana D	44 47.10 N	013 15.80 E
Izabela South	44 57.50 N	013 09.10 E
Ocean King	44 58.50 N	013 08.00 E
Izabela North	44 58.80 N	013 07.80 E

**Black Sea - Sea of Azov**

IMO 9503770,MMSI 271046008	42 50.70 N	031 08.70 E
IMO 9503768,MMSI 271046765	42 51.40 N	031 16.00 E
IMO 9541203,MMSI 271047822	42 51.50 N	031 14.40 E
Globetrotter 2	43 04.10 N	029 28.60 E
Deepwater Champion	43 52.10 N	030 45.60 E
Saturn	44 04.10 N	029 58.00 E
Ana	44 04.30 N	029 58.20 E
Uranus	44 10.40 N	030 08.20 E
Tavrida	45 21.40 N	030 54.20 E
B-312	45 34.20 N	032 47.30 E
Ukraine(B-319)	45 35.40 N	032 42.80 E
Number 11	45 40.50 N	031 41.10 E
Sivash	45 42.40 N	031 52.60 E
Number 10	45 42.70 N	031 51.50 E
Geolog-1	46 31.80 N	037 01.00 E



1. **158 TURKISH COAST GUARD Report Line** should be reached via **+90 312 158 00 00**, in order to avoid drifting of the GSM calls towards other countries' call centers, especially those made in Aegean Sea and high seas.

2. The establishment of “**151 FREE EMERGENCY LINE FOR COASTAL SAFETY**” for the aim of announcing the failures of aids to the navigations (lights, buoys) in Turkish Coasts to serve the aids to the navigation in the responsibility of the General Directorate of the Coastal Safety (Ministry of Transport) Department of Aids to the Navigation is announced to the mariners and all the institutions related.

3. Current navigational warnings promulgated by NAVTEX and TRT radio can be reached via the link “Navigational Warnings” on [www.shodb.gov.tr](http://www.shodb.gov.tr).

4. Geographical Information System has been at mariners service since 02 Jan 2019. (<http://casdeniz.dzkk.tsk.tr>) Navigational warnings, inoperative AtoNs and information on paper charts can be accessed via web based chart.

5. General Directorate of Maritime, Main Search and Rescue Coordination Center (MSRCC) is tasked with providing the highest level of coordination in search and rescue matters resulting from sea and air vehicles. The contact details of MSRCC are given below.

6. Some of the data used in the compilation of charts may not be positioned accurately depending on the age and quality of the survey. Also, the survey data may contain positional errors within the limits set by the International Hydrography Organization (IHO). The positions of the navigational aids may vary according to the measurement devices and environmental conditions. Particular caution is advised when navigating in vicinity of dangers, even when using the GNSS based global positioning system.

MSRCC contact information:

PHONE NUMBER \_\_\_\_\_ :

+90 312 231 91 05

+90 312 232 47 83

+90 552 727 0 727 (SAR 0 SAR)

+90 312 231 33 74 (TRMCC)

FAX \_\_\_\_\_ :

+90 312 232 08 23

+90 312 231 29 02 (TRMCC)

E-MAIL \_\_\_\_\_ :

[SAR@uab.gov.tr](mailto:SAR@uab.gov.tr)

[trmcc@uab.gov.tr](mailto:trmcc@uab.gov.tr) (TRMCC)

SAT PHONE NUMBER \_\_\_\_\_ :

+87376 41 42 267

INMARSAT-C TELEX:

+4 271 22324

## (1) ONHO WEB SITE

Weekly Notices to Mariners Bulletin can be viewed on ONHO web-site  
<http://www.shodb.gov.tr>. In any disagreement or incompatibility, Turkish text is valid.

## (2) ONHO NOTICES TO MARINERS CUMULATIVE LIST

“CUMULATIVE LIST” showing the list of Notices to Mariners affecting Turkish Charts since 2000 is available in our web site.

## (3) NAVTEX BROADCASTS

Directorate General of the Coastal Safety makes NAVTEX broadcasting in order to conform the marine communication service to GDMSS on frequencies of 490 Khz and 4209.5 Khz in Turkish and 518 Khz in English in below periods.

For 490 Khz. ;	BROADCAST CODE	BROADCAST TIME (UTC)					
SAMSUN	A	00.00	04.00	08.00	12.00	16.00	20.00
İSTANBUL	B	00.10	04.10	08.10	12.10	16.10	20.10
İZMİR	C	00.20	04.20	08.20	12.20	16.20	20.20
ANTALYA	D	00.30	04.30	08.30	12.30	16.30	20.30
For 4209.5 KHz. ;							
İSTANBUL	M	02.00	06.00	10.00	14.00	18.00	22.00
For 518 KHz. ;							
İSTANBUL	D	00.30	04.30	08.30	12.30	16.30	20.30
SAMSUN	E	00.40	04.40	08.40	12.40	16.40	20.40
ANTALYA	F	00.50	04.50	08.50	12.50	16.50	20.50
İZMİR	I	01.20	05.20	09.20	13.20	17.20	21.20

## (4) DGPS BROADCASTS

The data related to DGPS Stations established in the Straits of İstanbul and Çanakkale in the scope of Turkish Straits Vessel Traffic Service (TSVTS) and started broadcasting are presented below.

STATION INFORMATION	THE STRAIT OF İSTANBUL	THE STRAIT OF ÇANAKKALE
(A) Station Name	: Türkeli Light	Kumkale
(B) Transmitter ID No.	: 373	374
(C) Reference ID No.	: 545 / 546	547 / 548
(D) Station Position	: 41°14'.19N, 29°06'.46E	39°59'.37N, 26°10'.84E
(E) Range	: 160 Miles	160 Miles
(F) Type	: RTCM	RTCM
(G) Frequency	: 301 KHZ	307.5 KHZ
(G) Datum	: WGS - 84	WGS - 84

## **INSTRUCTIONS FOR HYDROGRAPHIC MEMORANDUM**

1. *The following issues affecting safety at sea and navigation should be notified to the Office of Navigation, Hydrography and Oceanography according to part 25 of the 4 th Presidency Decree published in the Official Gazette dated July 15, 2018 and numbered 30479. All mariners are requested to cooperate in this activity for the safety of life and property.*

a. *Changes, additions and discrepancies between published items and the conditions actually observed. ( For example new wharf, pier, mole, sea filling, wreck, outfall and intake, new lighthouse, buoy establishment, sweeping, fisherman shelter, marina, pool, pontoon, harbour launch, dolphin, marine farm etc.)*

b. *Changes of depth determined /reported within the limits of the harbour.*

c. *Differences between the coast view in approaches to the port and the charts and guide books.*

d. *Shape and colour discrepancies between the actual beacon and mooring buoys and the ones in the charts and nautical publications.*

e. *Discrepancies between the beacon buoys, lights and fog signals and the charts and nautical publications*

f. *Dangerous floating objects.*

g. *Other issues necessary to be reported.*

2. *The largest scale chart should be used and a sketch (if possible) should be forwarded while reporting the issues above.*

3. *The brand mark and model of the echo sounder equipment used while fixing the changes of depths need to be indicated and the sounding paper need to be forwarded.*

4. *The datum of the coordinate (ED50, WGS84, PULKOVO 1942 etc) need to be indicated when notifying the coordinates of the discrepancies for the precision.*

TN-ONHO

---

## **HYDROGRAPHIC MEMORANDUM**

General location of the data constituting the basis for the memorandum :

Type of information :

Coordinates : .....N.....E.  
and DATUM DATUM (WGS84, ED50 etc)

Turkish Charts Affected :

Explanations :