



# WEEKLY NOTICES TO MARINERS BULLETIN



WEEK : 25  
17 JUNE 2022

NOTICES TO MARINERS (NtMs) NUMBERS  
094 - 096

ISO 9001

BUREAU VERITAS  
Certification



OFFICE OF NAVIGATION, HYDROGRAPHY AND OCEANOGRAPHY

## CHART AND NAUTICAL PUBLICATION REQUESTS FROM OFFICE OF NAVIGATION, HYDROGRAPHY AND OCEANOGRAPHY

Since chart requests can be processed once the latest amendments are applied, stock is available, and entry transactions are made, requesting authorities/individuals are kindly asked to coordinate with ONHO Accountable Property office beforehand for large quantity of requests.

**Coordinating Authority** : Accountable Property Office  
**E-mail** : info@shodb.gov.tr  
**Web** : www.shodb.gov.tr  
**Phone Number** : +90 216 322 25 80 Ext.4230-4232  
**Fax** : +90 216 331 05 25



SALE OFFICES

Charts and nautical publications produced by ONHO are sold in ONHO-authorized sale offices. Up-to-date lists are available in Weekly Notices to Mariners. The prices of the charts and nautical publications put up for sale in authorized sale offices are fixed by ONHO.

<b>AKADEMİ DENİZCİLİK TİC. VE LTD. ŞTİ.</b> Kemeraltı Cad. Nu.:22 Karaköy/İSTANBUL Telefon : 0 212 251 82 49 Belgegeçer : 0 212 251 85 59	<b>MİLTA TUR. İŞL. A.Ş. BODRUM MARİNA SB.</b> Neyzen Tevfik Cad. Nu.:5 Bodrum/MUĞLA Telefon : 0 252 316 18 60 Belgegeçer : 0 252 316 14 06	<b>YILMAZ DENİZ MOTORLARI TİC. LTD. ŞTİ.</b> Kiremithane Mah. Cengiztopel Cd. Torpil Apt. Nu.:52 MERSİN Telefon : 0 324 237 12 80 Belgegeçer : 0 324 237 02 61
<b>AMATÖR DENİZCİLİK FEDERASYONU İKT. İŞL.</b> İstasyon Cad.No:16/1 D:3 Yeşilyurt/İSTANBUL Telefon : 0 212 662 64 58-59	<b>POYRAZ GEMİ DONANIM, DENETİM SERVİS HİZ. LTD.ŞTİ.</b> Mobilyacılar Sitesi 1. Blok Nu.:19 Kaşüstü Yomra/TRABZON Telefon : 0 462 341 32 28	<b>ZEKİ KEBİR YAY. DAĞ. PAZ. KIRT. İLT. TUR. TİC. LTD. ŞTİ.</b> Cumhuriyet Mh. Göcek/Muğla Telefon : 0 252 645 10 14 Belgegeçer : 0 252 645 16 82
<b>YATMAR YATÇILIK, DENİZCİLİK TUR. SAN. VE TİC. A.Ş.</b> Kızılay Cad. Nu.:3 Alsancak/İZMİR Telefon : 0 232 421 70 88 Belgegeçer : 0 232 463 15 33	<b>GLOBAL NAVIGATION SOLUTION YASDEN DZ.MLZ. AŞ.</b> İçmeler Mevkii Sahil Yolu Cd. Denizciler Tic. Mrk. Nu.:25 D:21-22-27 Tuzla/İSTANBUL Telefon : 0 216 493 74 01	<b>MARINE MARKET DZ.SAN. VE TİC.LTD.ŞTİ.</b> Hacı Mimi Mh. Necatibey Cad. Galata Beyazıt Sk. Nu.: 20 Tophane/İSTANBUL Telefon : 0 212 245 94 31-33 Belgegeçer : 0 212 245 94 35
<b>ÇAĞDAŞ BİLGİSAYAR TİC. VE BSAN. LTD.ŞTİ.</b> Büklüm Sk.Nu.:22/16 Küçüksat/ANKARA Telefon : 0 312 425 18 32	<b>ŞENTÜRK DENİZ MALZ. SAN. VE TİC.</b> Evliya Çelebi Mh. Gıptaş Sanayi Sitesi A Blok Nu.:14 İçmeler-Tuzla/İSTANBUL Telefon : 0 216 447 03 62	<b>DENİZCİLER DAY. DER. İKTİSADİ İŞL.</b> Fener Kalamış Cad. Yelken Sk. Nu.:3/5 Deniz Apt. Kalamış/İSTANBUL Telefon : 0 216 336 46 53 Belgegeçer : 0 216 336 98 46
<b>EAST MARINE DZ.CİLİK VE TURİZM A.Ş.</b> Kumlar Cad. Nu.:8 Atalar Kartal/İSTANBUL Telefon : 0 216 517 32 43 Belgegeçer : 0 216 517 32 43	<b>VİRA DENİZCİLİK</b> Kemankeş Mh. Karamustafapaşa Sk. Nu.:59-61 Karaköy/İSTANBUL Telefon : 0 212 244 47 13 Belgegeçer : 0 212 251 74	

## TABLE OF CONTENTS

- Part 1 Notices to Mariners for Turkish Paper and Leisure Charts
- Part 2 Notices and Amendments for Nautical Publications
- Part 3 Coastal Warnings
- Part 4 NAVAREA-III Warnings
- Part 5 Auxiliary Information for Mariners
- Part 6 General Information

## EXPLANATIONS

**1. WEEKLY NOTICES TO MARINERS COVERS THE PAPER AND LEISURE CHARTS, NAUTICAL PUBLICATIONS AND NAVIGATIONAL WARNINGS (NAVTEX AND NAVAREA III) IN FORCE.**

**2. ELECTRONIC NAVIGATIONAL CHARTS (ENCs) PRODUCED BY OFFICE OF NAVIGATION, HYDROGRAPHY AND OCEANOGRAPHY (ONHO) ARE THE OFFICIAL ENCs MEETING THE CHART CARRIAGE REQUIREMENTS FOR VESSELS UNDER INTERNATIONAL CONVENTION ON THE SAFETY OF LIFE AT SEA (SOLAS) TO BE USED ON ELECTRONIC CHART DISPLAYS AND INFORMATION SYSTEMS (ECDIS). THOSE ENCs AND UPDATES ARE PUT UP FOR INTERNATIONAL SALE VIA VALUE ADDED RESELLERS OF INTERNATIONAL CENTER FOR ENCs (IC-ENC) (SEE [www.ic.enc.org](http://www.ic.enc.org) FOR DETAILED INFORMATION).**

**3. A. BEARINGS ARE MEASURED CLOCKWISE FROM 000° (TRUE NORTH) TO 359°. THE BEARINGS OF THE LIGHTS ARE GIVEN SEAWARD.**

**B. AREA COORDINATES ARE GIVEN COUNTER CLOCKWISE FROM LOWER LEFT CORNER EXCEPT THE AREA ADJACENT TO THE SHORELINE.**

**4. TEMPORARY NOTICES TO MARINERS AND PRELIMINARY NOTICES TO MARINERS ARE INDICATED WITH (T) AND (P), RESPECTIVELY, BEFORE THE PARAGRAPH.**

**5. MARINERS ARE REQUESTED TO INFORM ONHO WITH THE HYDROGRAPHIC MEMORANDUM AT THE END OF THIS BULLETIN (\*\*) IN CASE OF ANY INFORMATION RELEVANT TO SAFETY OF NAVIGATION.**

*(\*) Temporary Notices to Mariners (T) and Preliminary Notices to Mariners (P) shall be marked on the charts using pencil.*

*(\*\*) The Hydrographic Memorandum is postage-free according to article 396 of the 4th Presidency Decree published in the Official Gazette dated July 15, 2018 and numbered 30479.*

## PAPER AND LEISURE CHARTS

No.	TR Chart No.	Last Update Week-NtM No.-Year	New Chart Date	Latest New Edition Date	Latest Reprint Date
1.	2	18-121-17	09.04.1977	19.02.2005	10.05.2014
2.	3	10-037-07	27.12.1975	08.04.2006	-----
3.	4	39-185-19	29.05.1976	06.10.2007	10.05.2014
4.	10 (INT 310)	10-051-19	27.09.1965	24.12.2011	09.03.2019
5.	10 A	50-240-18	03.08.1991	14.07.2001	25.12.2021
6.	10 B	10-051-19	04.05.1991	16.02.2013	09.03.2019
7.	11 (INT 3802)	05-019-21	04.05.1964	02.03.2019	-----
8.	12 (INT 3804)	48-226-19	01.03.1965	20.12.1986	04.05.2019
9.	13 (INT 3806)	03-014-22	10.03.1964	24.08.1985	06.06.2015
10.	14 (INT 3808)	52-245-19	01.11.1965	11.04.2015	20.05.2017
11.	14 A	-----	01.11.1965	15.10.2016	-----
12.	15	10-051-19	26.04.1965	11.02.2012	10.05.2014
13.	16	03-012-15	03.05.1965	22.09.1990	27.10.2012
14.	17	26-171-17	19.04.1965	28.01.2012	16.01.2021
15.	18 (INT 3800)	07-024-22	12.07.1965	12.04.2003	20.05.2017
16.	19	09-050-17	04.04.1966	12.10.1991	25.03.2017
17.	20	52-247-19	04.06.1974	20.01.2001	16.09.2017
18.	20 A	13-046-20	05.11.1994	-----	25.12.2021
19.	21	27-080-20	07.06.1969	05.05.2018	-----
20.	22 A	14-049-22	02.08.1986	15.07.2000	10.05.2015
21.	22 B	06-023-22	13.09.1986	24.11.2012	25.09.2021
22.	23	33-099-20	14.08.1971	20.01.2001	17.06.2017
23.	24	42-199-19	25.03.1963	04.03.1995	17.06.2017
24.	25	45-212-19	05.12.1975	06.04.2019	-----
25.	26	15-099-17	11.12.1976	10.07.2004	17.03.2018
26.	29 (INT 3708)	43-143-20	16.03.1968	22.09.2012	27.07.2019
27.	30 (INT 308)	-----	05.03.1972	14.12.2019	-----
28.	31	50-165-21	20.12.1971	25.05.2002	25.09.2021
29.	32 (INT 3600)	46-219-19	26.09.1970	28.01.2012	25.09.2021
30.	33 (INT 3602)	47-154-21	11.04.1970	17.11.2012	04.05.2019
31.	34	13-048-20	23.10.1971	31.12.2011	25.01.2020
32.	35	-----	22.06.1976	15.10.2016	-----
33.	36	03-017-17	07.02.1976	24.03.2012	12.09.2015
34.	37	07-027-21	25.04.2009	05.05.2018	-----
35.	111	02-009-22	24.02.1964	24.12.2011	17.02.2018
36.	112	20-075-22	17.03.1964	04.03.2006	25.09.2021
37.	113	15-052-22	01.04.1963	07.03.2015	14.10.2017
38.	121	41-134-20	20.04.1964	24.11.2007	10.05.2014
39.	122	12-046-21	09.03.1964	09.12.2017	-----
40.	123	18-066-22	06.01.1964	24.02.2018	-----
41.	131	08-029-21	20.12.1980	01.09.2018	-----
42.	132	21-066-20	10.11.1979	25.06.2016	-----
43.	133	13-045-22	05.12.1975	25.06.2016	25.09.2021
44.	141	13-045-22	04.12.1971	18.08.2018	-----
45.	142	12-041-22	06.10.1979	21.09.2013	-----
46.	143	12-041-22	01.10.1977	26.10.2013	-----
47.	181	50-162-21	10.08.1964	01.02.2003	22.01.2022
48.	211	38-130-21	21.12.1985	14.01.2012	12.10.2019
49.	212 (INT 3750)	22-082-22	07.09.1964	13.04.2019	25.12.2021
50.	213	26-102-21	18.02.1967	22.05.2017	02.03.2019
51.	214	32-118-21	17.06.1967	22.03.2008	20.07.2019
52.	215	42-139-21	19.06.1993	08.12.2012	27.07.2019
53.	221 (INT 3784)	18-069-22	29.07.1967	16.02.2013	18.12.2021
54.	222	15-054-22	19.08.1967	28.05.2005	20.05.2017
55.	223	22-088-21	14.10.1967	22.08.2015	13.02.2021
56.	224	17-064-22	18.11.1967	30.08.2003	18.12.2021
57.	291	24-090-22	21.11.1966	02.06.2018	25.12.2021
58.	292	19-071-22	21.01.1967	15.10.2016	18.12.2021
59.	293	08-028-22	02.12.1963	04.07.1998	25.09.2021
60.	294	21-079-22	20.12.1969	24.03.2012	01.12.2018

## PAPER AND LEISURE CHARTS

No.	TR Chart No.	Last Update Week-NtM No.-Year	New Chart Date	Latest New Edition Date	Latest Reprint Date
61.	295 (INT 3752)	05-020-22	10.12.1966	11.02.2012	27.07.2019
62.	311	25-096-22	18.04.1970	15.10.2016	09.06.2018
63.	312	22-083-22	25.01.1969	15.10.2016	12.10.2019
64.	313	50-165-21	10.08.1968	15.12.2001	30.09.2017
65.	321	50-165-21	01.02.1969	18.03.2006	22.06.2019
66.	322 (INT 3651)	29/30-112-21	15.03.1969	07.04.2007	08.09.2018
67.	323	19-073-22	26.07.1969	06.04.2019	-----
68.	324	19-073-22	27.11.1969	29.04.2017	-----
69.	331	14-050-22	14.06.1965	02.06.2018	25.09.2021
70.	332	29/30-113-21	18.10.1969	28.03.2009	17.02.2018
71.	333 (INT 3656)	29/30-113-21	19.04.1969	31.12.2011	18.11.2017
72.	334 (INT 3660)	24-092-22	02.03.1968	06.04.2019	13.03.2021
73.	335	31-155-19	13.11.1971	27.02.2021	-----
74.	341	15-101-17	19.04.1969	29.12.2007	18.06.2016
75.	342	31-155-19	10.05.1969	13.12.2014	17.06.2017
76.	343	47-224-19	12.07.1969	24.06.2017	-----
77.	344	03-012-20	17.05.1969	28.04.2012	20.05.2017
78.	345	03-012-20	04.10.1969	04.02.2012	18.06.2016
79.	1111	36-170-19	04.05.2013	-----	07.12.2013
80.	1121	15-062-21	29.07.1963	29.10.2005	29.08.2015
81.	1131	13-044-22	29.07.1963	30.01.2016	16.01.2021
82.	1132	24-072-20	26.09.2009	-----	-----
83.	1221	22-068-20	27.04.2013	-----	-----
84.	1231	21-080-21	14.05.1963	24.03.2012	10.05.2014
85.	1311 (INT 3856)	22-095-18	02.12.1963	22.01.2011	15.06.2013
86.	1312	33-119-21	22.10.2011	-----	16.09.2017
87.	1321	23-153-17	02.09.1974	25.06.2011	07.12.2013
88.	1322	06-019-20	07.02.2009	-----	-----
89.	1331	38-178-19	12.08.1963	23.02.2008	-----
90.	1332	20-063-20	28.07.1979	14.04.2018	-----
91.	1333	20-063-20	14.04.2018	-----	-----
92.	1411 (INT 3860)	21-080-21	01.03.1969	27.11.2010	25.01.2020
93.	1412	15-061-21	16.04.2011	-----	25.05.2013
94.	1421	52-171-21	24.12.1966	08.12.2012	12.09.2015
95.	1431	44-146-20	26.07.1980	27.10.2012	20.07.2019
96.	1432	12-041-22	22.10.2011	-----	17.06.2017
97.	1811 (INT 3758)	52-172-21	28.01.1963	05.05.2018	-----
98.	2111	51-167-21	26.06.1971	11.11.2017	-----
99.	2112	10-039-21	29.08.2009	-----	-----
100.	2121	26-102-21	02.01.1993	17.04.2010	25.09.2021
101.	2122	09-030-22	27.03.2010	-----	08.02.2020
102.	2123	22-082-22	20.03.2010	02.02.2019	09.05.2020
103.	2124	01-005-22	02.01.2010	02.02.2019	09.05.2020
104.	2131	10-039-21	18.06.1983	08.03.2008	25.01.2020
105.	2132	15-066-16	08.03.2008	-----	17.06.2017
106.	2133	26-102-21	13.02.2010	-----	09.05.2020
107.	2134	26-102-21	28.01.1984	04.05.2013	25.09.2021
108.	2136	26-102-21	18.12.1971	25.06.2016	-----
109.	2141	32-118-21	30.12.1972	08.02.2020	17.02.2018
110.	2142	13-066-19	04.08.1973	15.01.1994	04.06.2011
111.	2143	35-105-20	19.08.1967	31.08.2019	-----
112.	2144	13-065-19	06.11.1976	04.04.2015	20.05.2017
113.	2145	38-121-20	30.12.1972	06.10.2007	17.02.2018
114.	2146	32-118-21	18.09.1976	07.04.2007	11.05.2013
115.	2147	03-015-22	16.04.1977	02.03.2019	16.01.2021
116.	2148	44-209-19	25.06.2011	24.11.2012	02.03.2019
117.	2150	03-015-22	08.01.2011	24.11.2012	06.06.2015
118.	2151	51-168-21	08.12.2012	30.07.2016	02.03.2019
119.	2211	04-016-21	22.11.1975	24.11.2012	18.12.2021
120.	2212 (INT 3785)	09-031-22	18.07.1966	24.11.2012	18.12.2021
121.	2213	18-069-22	24.04.1976	24.11.2012	25.09.2021

## PAPER AND LEISURE CHARTS

No.	TR Chart No.	Last Update Week-NtM No.-Year	New Chart Date	Latest New Edition Date	Latest Reprint Date
122.	2214	07-025-22	07.02.1976	01.12.2012	25.12.2021
123.	2215	22-088-21	18.02.1989	24.11.2012	19.04.2014
124.	2223	24-091-22	14.04.1984	07.01.2012	25.09.2021
125.	2224	15-054-22	23.04.1988	09.11.2013	-----
126.	2231	14-050-20	01.04.1972	27.11.2010	20.05.2017
127.	2233	48-163-20	26.09.2009	-----	-----
128.	2234	24-105-18	10.01.2009	-----	06.07.2013
129.	2235	22-088-21	19.03.1988	02.01.2010	18.12.2021
130.	2241	38-131-21	11.01.1975	06.04.2019	-----
131.	2245	17-064-22	30.05.1981	12.08.2017	-----
132.	2246	01-006-22	21.07.1980	20.05.2017	-----
133.	2247	01-007-22	10.03.1990	13.06.2020	-----
134.	2248	19/20-078-21	26.05.1990	-----	17.06.2017
135.	2911	23-086-22	25.01.1975	06.08.2011	04.05.2019
136.	2916	16-057-22	15.10.2005	23.11.2019	-----
137.	2919	04-017-22	09.12.1989	24.08.2019	-----
138.	2920	25-094-22	20.03.1993	15.11.2008	03.10.2015
139.	2921 (INT 3756)	18-067-22	01.03.1965	13.10.2012	04.05.2019
140.	2921 A	52-172-21	03.10.1992	17.12.2011	16.01.2021
141.	2921 B	18-067-22	03.10.1992	19.05.2012	18.12.2021
142.	2922	16-059-22	20.12.1980	12.04.2014	20.05.2017
143.	2923 (INT 3754)	25-094-22	24.05.1965	09.09.2000	25.09.2021
144.	2924	15-053-22	10.06.1989	02.11.2019	-----
145.	2925	27-105-21	20.04.1996	29.12.2007	25.09.2021
146.	2926	16-059-22	23.02.2002	30.01.2016	18.12.2021
147.	2927	51-166-21	18.07.1990	18.02.2012	25.03.2017
148.	2928	17-062-22	15.02.2020	-----	-----
149.	2929 (INT 3757)	16-058-22	05.08.2006	04.04.2015	-----
150.	2931	23-087-22	08.08.1981	02.06.2018	20.05.2017
151.	2941	49-151-21	06.05.1967	23.05.2020	-----
152.	2942	33-098-20	23.11.1996	04.07.2009	11.05.2013
153.	2943	21-079-22	27.12.2014	-----	03.01.2015
154.	3110	-----	28.10.2000	18.01.2020	-----
155.	3111	19-072-22	27.03.1971	09.11.2019	-----
156.	3112	19-072-22	22.08.1992	-----	18.05.2013
157.	3113	40-237-17	16.05.1992	29.06.2002	09.12.2017
158.	3121	46-154-20	07.02.1970	25.06.2011	17.06.2017
159.	3122	22-083-22	28.10.2000	31.12.2011	25.09.2021
160.	3123	46-154-20	23.10.2010	-----	20.05.2017
161.	3131	34-123-21	20.02.1993	17.12.2005	18.05.2013
162.	3211	21-080-22	05.06.1971	17.12.2005	25.09.2021
163.	3212	04-015-20	28.10.2000	10.12.2011	20.05.2017
164.	3221 (INT 3653)	29/30-112-21	02.07.1986	10.12.2011	31.01.2015
165.	3222 (INT 3652)	29/30-112-21	14.06.1980	15.07.2006	25.03.2017
166.	3223	16-054-20	24.03.2007	-----	25.09.2021
167.	3310	14-050-22	21.02.2009	-----	25.09.2021
168.	3331 (INT 3657)	35-126-21	20.12.1969	19.05.2018	14.05.2016
169.	3341	13-048-20	01.04.1963	18.08.2018	-----
170.	3342 (INT 3661)	12-042-22	25.03.1963	16.06.2018	25.09.2021
171.	3343 (INT 3794)	24-092-22	14.07.2007	09.05.2015	25.09.2021
172.	3344	02-012-22	08.01.1994	19.05.2018	25.01.2020
173.	3361	41-200-11	10.09.1980	03.12.2005	18.05.2013
174.	3401	40-188-19	24.01.1970	13.07.2013	15.04.2017
175.	3402	03-012-20	08.08.1970	20.07.2013	14.02.2015
176.	3403	01-003(T)-21	26.04.2003	-----	18.05.2013
177.	8005	31-194-10	20.12.1975	-----	31.07.2010
178.	8006	31-194-10	04.05.1985	-----	31.07.2010
179.	8007	-----	23.01.2016	-----	-----

## PAPER AND LEISURE CHARTS

No.	TR Chart No.	Last Update Week-NtM No.-Year	New Chart Date	Latest New Edition Date	Latest Reprint Date
1.	2002_1	10-044-18	09.05.2009	-----	16.02.2013
2.	2002_2	34-102-20	09.05.2009	-----	16.02.2013
3.	2002_3	27-079-20	09.05.2009	-----	16.02.2013
4.	2002_4	21-084-21	09.05.2009	-----	16.02.2013
5.	2002_5	26-102-21	09.05.2009	-----	16.02.2013
6.	2002_6	26-102-21	09.05.2009	-----	16.02.2013
7.	2002_7	38-121-20	09.05.2009	-----	16.02.2013
8.	2002_8	38-121-20	09.05.2009	-----	16.02.2013
9.	2002_9	32-118-21	09.05.2009	-----	16.02.2013
10.	2002_10	18-162-15	09.05.2009	-----	16.02.2013
11.	2002_11	51-167-21	09.05.2009	-----	16.02.2013
12.	2002_12	42-222-16	09.05.2009	-----	16.02.2013
13.	2002_13	14-059-21	09.05.2009	-----	16.02.2013
14.	2002_14	52-367-15	09.05.2009	-----	16.02.2013
15.	2002_15	01-005-15	09.05.2009	-----	16.02.2013
16.	2003_1	04-017-21	21.03.2009	-----	06.11.2021
17.	2003_2	42-139-21	21.03.2009	-----	06.11.2021
18.	2003_3	11-067-17	21.03.2009	-----	06.11.2021
19.	2003_4	27-106-21	21.03.2009	-----	06.11.2021
20.	2003_5	24-091-21	21.03.2009	-----	06.11.2021
21.	2003_6	41-195-19	21.03.2009	-----	06.11.2021
22.	2003_7	04-016-21	21.03.2009	-----	06.11.2021
23.	2003_8	18-069-22	21.03.2009	-----	06.11.2021
24.	2003_9	09-031-22	21.03.2009	-----	06.11.2021
25.	2003_10	25-111-18	21.03.2009	-----	06.11.2021
26.	2003_11	07-025-22	21.03.2009	-----	06.11.2021
27.	2003_12	21-085-21	21.03.2009	-----	06.11.2021
28.	2003_13	07-025-22	21.03.2009	-----	06.11.2021
29.	2003_14	18-073-21	21.03.2009	-----	06.11.2021
30.	2003_15	20-083-18	21.03.2009	-----	06.11.2021
31.	2003_16	18-073-21	21.03.2009	-----	06.11.2021
32.	2004_1	09-036-16	26.05.2007	08.02.2020	15.02.2020
33.	2004_2	14-050-20	26.05.2007	08.02.2020	15.02.2020
34.	2004_3	17-064-22	26.05.2007	08.02.2020	15.02.2020
35.	2004_4	17-064-22	26.05.2007	08.02.2020	15.02.2020
36.	2004_5	14-050-20	26.05.2007	08.02.2020	15.02.2020
37.	2004_6	50-294-17	26.05.2007	08.02.2020	15.02.2020
38.	2004_7	26-103-21	26.05.2007	08.02.2020	15.02.2020
39.	2004_8	01-006-22	26.05.2007	08.02.2020	15.02.2020
40.	2004_9	45-147-21	26.05.2007	08.02.2020	15.02.2020
41.	2004_10	52-174-21	26.05.2007	08.02.2020	15.02.2020
42.	2004_11	52-174-21	26.05.2007	08.02.2020	15.02.2020
43.	2004_12	01-007-22	08.11.2020	08.02.2020	15.02.2020
44.	2004_13	35-170-18	26.05.2007	08.02.2020	15.02.2020
45.	2004_14	19/20-078-21	26.05.2007	08.02.2020	15.02.2020

## PAPER AND LEISURE CHARTS

No.	TR Chart No.	Last Update Week-NtM No.-Year	New Chart Date	Latest New Edition Date	Latest Reprint Date
46.	2901_1	05-019-21	01.03.2008	-----	09.10.2021
47.	2901_2	19-071-22	01.03.2008	-----	09.10.2021
48.	2901_3	19-071-22	01.03.2008	-----	09.10.2021
49.	2901_4	17-062-22	01.03.2008	-----	09.10.2021
50.	2901_5	21-079-22	01.03.2008	-----	09.10.2021
51.	2901_6	21-078-22	01.03.2008	-----	09.10.2021
52.	2901_7	25-094-22	01.03.2008	-----	09.10.2021
53.	2901_8	25-095-22	01.03.2008	-----	09.10.2021
54.	2901_9	10-033-22	01.03.2008	-----	09.10.2021
55.	2901_10	50-169-20	01.03.2008	-----	09.10.2021
56.	2901_11	52-172-21	01.03.2008	-----	09.10.2021
57.	2901_12	50-163-21	01.03.2008	-----	09.10.2021
58.	2901_13	18-067-22	01.03.2008	-----	09.10.2021
59.	2901_14	51-166-21	01.03.2008	-----	09.10.2021
60.	2901_15	04-017-22	01.03.2008	-----	09.10.2021
61.	2901_16	16-065-21	01.03.2008	-----	09.10.2021
62.	2901_17	33-266-15	01.03.2008	-----	09.10.2021
63.	2901_18	09-035-21	01.03.2008	-----	09.10.2021
64.	2901_19	51-276-16	01.03.2008	-----	09.10.2021
65.	2901_20	23-087-22	01.03.2008	-----	09.10.2021
66.	2901_21	13-053-21	01.03.2008	-----	09.10.2021
67.	2901_22	06-022-21	01.03.2008	-----	09.10.2021
68.	2902_1	26-115-18	21.06.2008	-----	13.04.2013
69.	2902_2	18-058-20	21.06.2008	-----	13.04.2013
70.	2902_3	35-124-21	21.06.2008	-----	13.04.2013
71.	2902_4	35-124-21	21.06.2008	-----	13.04.2013
72.	2902_5	50-170-20	21.06.2008	-----	13.04.2013
73.	2902_6	05-020-22	21.06.2008	-----	13.04.2013
74.	2902_7	01-005-22	21.06.2008	-----	13.04.2013
75.	2902_8	22-082-22	21.06.2008	-----	13.04.2013
76.	2902_9	09-030-22	21.06.2008	-----	13.04.2013
77.	2902_10	03-013-21	21.06.2008	-----	13.04.2013
78.	2902_11	21-084-21	21.06.2008	-----	13.04.2013
79.	2902_12	39-133-21	21.06.2008	-----	13.04.2013
80.	2902_13	11-040-20	21.06.2008	-----	13.04.2013
81.	2902_14	07-027-16	21.06.2008	-----	13.04.2013
82.	2902_15	24-129-11	21.06.2008	-----	13.04.2013
83.	2902_16	18-072-21	21.06.2008	-----	13.04.2013
84.	2902_17	13-054-21	21.06.2008	-----	13.04.2013
85.	3001_1	-----	27.05.2006	23.05.2020	-----
86.	3001_2	32-097-20	27.05.2006	23.05.2020	-----
87.	3001_3	-----	27.05.2006	23.05.2020	-----
88.	3001_4	43-142-21	27.05.2006	23.05.2020	-----
89.	3001_5	25-096-22	27.05.2006	23.05.2020	-----
90.	3001_6	-----	27.05.2006	23.05.2020	-----
91.	3001_7	-----	27.05.2006	23.05.2020	-----
92.	3001_8	19-072-22	27.05.2006	23.05.2020	-----
93.	3001_9	25-096-22	27.05.2006	23.05.2020	-----
94.	3001_10	-----	27.05.2006	23.05.2020	-----
95.	3001_11	46-154-20	27.05.2006	23.05.2020	-----
96.	3002_1	34-123-21	27.05.2006	-----	04.12.2021
97.	3002_2	22-083-22	27.05.2006	-----	04.12.2021
98.	3002_3	38-226-17	27.05.2006	-----	04.12.2021
99.	3002_4	50-165-21	27.05.2006	-----	04.12.2021
100.	3002_5	15-063-21	27.05.2006	-----	04.12.2021
101.	3002_6	22-083-22	27.05.2006	-----	04.12.2021
102.	3002_7	51-170-21	27.05.2006	-----	04.12.2021
103.	3002_8	34-123-21	27.05.2006	-----	04.12.2021
104.	3002_9	21-080-22	27.05.2006	-----	04.12.2021
105.	3002_10	06-025-16	27.05.2006	-----	04.12.2021



**1. ANNOUNCEMENTS****NEW CHARTS:**

Chart No:                      Reprint Date:                      Withdrawn Charts:  
-----

**NEW EDITIONS :**

Chart No:                      Edition Date:                      Withdrawn Charts:  
-----

**REPRINT CHARTS:**

Chart No:                      Reprint Date:  
-----

**WITHDRAWN CHARTS:**

Chart No:                      Edition Date/ New Chart Date:  
-----

**2. CORRECTIONS :**

Ntm No:                      Paper and Leisure Charts Affected :

094	2920 2923 (INT 3754) Leisure Chart 2901_7
095	Leisure Chart 2901_8
096	311 Leisure Chart 3001_9 Leisure Chart 3001_5

## NOTICES TO MARINERS FOR TURKISH PAPER AND LEISURE CHARTS PART 1

### 094 SEA OF MARMARA - Demokrasi ve Özgürlükler Island - Balıkçı Island - Marine Farm - Depth Contour

SOURCE: Ministry of Agriculture and Forestry

Chart 2920 (Previous Ntm.No: 078/2022) [WGS84 DATUM]

INSERT  40°49'.31N, 29°06'.89E  
(centred on)

Chart 2923 (INT 3754) (Previous Ntm.No: 078/2022) [ED50 DATUM]

INSERT  40°49'.37N, 29°06'.92E  
(centred on)

DELETE  40°51'.76N, 28°59'.69E  
(centred on)  
(Explanation: Merge the 50m depth contour under the deleted fish farm.)

Leisure Chart 2901\_7 (Previous Ntm.No: 078/2022) [WGS84 DATUM]

INSERT  40°49'.31N, 29°06'.89E  
(centred on)

DELETE  40°51'.70N, 28°59'.66E  
(centred on)  
(Explanation: Merge the 50m depth contour under the deleted fish farm.)

### 095 SEA OF MARMARA - Bay of İzmit - Tavşancıl - Light Buoy

SOURCE: ONHO



Leisure Chart 2901\_8 (Previous Ntm.No: 068/2022) [ED50 DATUM]

INSERT  VQ(6)+LFI 10s5M 40°45'.84N, 29°34'.20E



**NOTICES TO MARINERS FOR TURKISH PAPER AND LEISURE CHARTS PART 1**

**096** **AEGEAN SEA - Türkiye, Southwest Coast - Hisarönü Bay - Selimiye Cove - Light Buoy**  
SOURCE: ONHO



**Chart 311** (Previous Ntm.No:150/2021) [WGS84 DATUM]

AMEND  Q(3)3M to  Q(3)3M 36°43'.29N, 28°05'.84E

**Leisure Chart 3001\_9** (New Edition Date : 23.05.2020) [WGS84 DATUM]

AMEND  to  Q(3)3M 36°43'.29N, 28°05'.84E

**Leisure Chart 3001\_5** (Previous Ntm.No: 150/2021) [WGS84 DATUM]

AMEND  to  Q(3)3M 36°43'.29N, 28°05'.84E

## NAUTICAL PUBLICATIONS

No.	Nautical Publications	Last Update Week-NtM No.-Year	Latest New Edition Date	Latest Reprint Date
1	Catalogue of Charts and Nautical Publications NY11	12-051-2021	2020	---
2	Annual Notices to Mariners NY12	---	2021	---
3	List of Lights and Fog Signals NY13 (2020)	24-093-2022	2020	---
4	Sun and Moon Rise/Set Times in Turkey NY14	16-061-2022	2014	---
5	Magnetic Compass Correction Guide NY15	---	2001	---
6	Turkish Straits Navigation Guide NY31	52-182-2020	2020	2022
7	Ports Regulation NY32 (2019)	01-004-2020	2019	2022
8	Colreg's NY33	---	2013	2020
9	International Code of Signals NY42	---	---	2022
10	International Sea Buoyage System NY43	---	2015	---
11	Norie's Tables NY44	---	---	2015
12	Symbols and Abbreviations used on Nautical Paper Charts (INT 1)	---	2017	---
13	Turkish Territorial Law and United Nations Convention on the Law of the Sea	45-222-2018	2000	---
14	Montreux Convention	---	2002	---
15	Regulation on Marinecrafts and Aircrafts SAR (Search and Rescue)	---	2002	---

**1. ANNOUNCEMENTS**

**NEW NAUTICAL PUBLICATIONS :**

Nautical Publication Name :      Reprint Date :      Withdrawn Nautical Publication:  
-----

**NEW EDITIONS :**

Nautical Publication Name :      Edition Date:      Withdrawn Nautical Publication:  
-----

**REPRINT NAUTICAL PUBLICATIONS :**

Nautical Publication Name :      Reprint Date :      Latest NtM No:  
-----

**WITHDRAWN NAUTICAL PUBLICATIONS :**

Nautical Publication Name :      Edition Date:  
-----

**2. AMENDMENTS :**

NtM No:  
-----

THE WARNINGS BELOW INCLUDE THE NAVIGATIONAL WARNINGS PROMULGATED BY ONHO WITH A NAVTEX NUMBER BY 14 JUNE 2022, 0600Z.

**2017 SERIES****0823. MEDITERRANEAN SEA**

TURKISH UNITS PARTICIPATING OPERATION MEDITERRANEAN SHIELD IN THE EASTERN MEDITERRANEAN ARE CONDUCTING MARITIME SECURITY OPERATIONS TO PROVIDE THE SAFE AND SECURE MOVEMENT OF VESSELS AT SEA AND TO DETER TERRORISM. IF CONTACTED BY TURKISH UNITS YOUR COOPERATION AND ASSISTANCE IN ANSWERING QUESTIONS WOULD BE VERY MUCH APPRECIATED. PLEASE REPORT ANY SUSPICIOUS ACTIVITY OR INFORMATION TO TURKISH WARSHIPS OR TO THE TURKISH NAVAL FORCES COMMAND OPERATION CENTER +90 312 403 2222/3093 OR EMAIL TO DENKOM.HAREKATMRK@DZKK.TSK.TR. HELP US TO HELP YOU. THANK YOU.

**0824. BLACK SEA**

TURKISH UNITS PARTICIPATING OPERATION BLACK SEA HARMONY IN THE BLACK SEA ARE CONDUCTING MARITIME SECURITY OPERATIONS TO PROVIDE FOR THE SAFE AND SECURE MOVEMENT OF VESSELS AT SEA. IF CONTACTED BY TURKISH UNITS YOUR COOPERATION AND ASSISTANCE IN ANSWERING QUESTIONS WOULD BE VERY MUCH APPRECIATED. PLEASE REPORT ANY SUSPICIOUS ACTIVITY OR INFORMATION TO TURKISH WARSHIPS OR TO THE TURKISH NAVY MARITIME OPERATION CENTER +90 312 403 2222/3093 OR E-MAIL TO DENKOM.HAREKATMRK@DZKK.TSK.TR HELP US TO HELP YOU. THANKS FOR YOUR COOPERATION.

**2018 SERIES****0857. MEDITERRANEAN SEA**

1. NAVTEX MESSAGES PROMULGATED IN BLACK SEA, AEGEAN SEA AND MEDITERRANEAN SEA BY TURKISH NAVTEX STATIONS ARE LEGAL AND COMPLY WITH INTERNATIONAL LAW. TURKISH NAVTEX STATIONS WILL CONTINUE TO PROMULGATE NAVTEX MESSAGES IN BLACK SEA, AEGEAN SEA AND MEDITERRANEAN SEA, FOR THE SAFETY OF MARINERS.

2. IT IS WORTH TO MENTION THAT THE "CYPRUS" MENTIONED IN LARNACA NAVWARN NUMBER 285/18 IS NOT THE ORIGINAL PARTNERSHIP STATE ESTABLISHED IN 1960. THEREFORE, TURKEY DECLARES THAT THE TERM OF "CYPRUS" NEITHER AMOUNTS TO ANY FORM OF RECOGNITION OF THE GREEK CYPRIOT ADMINISTRATION NOR PREJUDICE TURKEY'S RIGHTS AND OBLIGATIONS EMANATING FROM THE TREATY OF GUARANTEE AND THE TREATY OF ESTABLISHMENT OF 1960.

**0980. SEA OF MARMARA**

UNDERWATER OPERATIONS, FROM 04 OCT 18 UNTIL FURTHER NOTICE IN AREA BOUNDED BY;

40 57.87N, 027 44.40E  
40 57.93N, 027 44.75E  
41 00.70N, 027 43.90E  
41 00.65N, 027 43.53E

CAUTION ADVISED.

**2019 SERIES****1043. SEA OF MARMARA**

SPECIAL MARK LIGHT BUOY IN POSITION 40 56.80N, 028 48.90E UNLIT. CAUTION ADVISED.

**2020 SERIES****0390. BLACK SEA**

SHALLOW WATERS REPORTED AT THE SECONDARY BREAKWATERS SIDE OF THE INEBOLU HARBOR ENTRANCE. ALL SHIPS APPROACHING AND LEAVING THE HARBOR ARE REQUESTED TO KEEP THE MEDIAN LINE AND TO CONTACT HARBOUR DIRECTORATE.

CAUTION ADVISED.

**0489. AEGEAN SEA**

BEHRAMKALE STARBOARD LIGHT IN POSITION 39 29.13N, 026 20.36E UNLIT. CAUTION ADVISED.

**0490. AEGEAN SEA**

ISKELE PORT LIGHT IN POSITION 39 29.13N, 026 20.33E UNLIT. CAUTION ADVISED.

**0505. AEGEAN SEA**

SPECIAL LIGHT BUOY IN POSITION 36 46.40N, 027 37.12E OFF STATION. CAUTION ADVISED.

**0580. AEGEAN SEA - MEDITERRANEAN SEA**

NOTICE TO ALL MARINERS. GREECE HAS REPEATEDLY ENDANGERED LIVES OF THE MARINERS IN THE AEGEAN SEA WITH PRACTICES CONTRARY TO INTERNATIONAL LAW. THEREFORE NAVTEX NUMBER 20051/20 IS STILL EFFECTIVE AND VALID. TURKISH NAVY AND COAST GUARD STAND READY TO PROTECT LIFE AT SEA, SAFEGUARD THE FREEDOM OF NAVIGATION AND PREVENT ANY ILLEGAL ACTIVITY OF GREEK COAST GUARD AT SEA. IZMIR AND ANTALYA NAVTEX STATIONS WILL CONTINUE TO PROMULGATE NAVTEX MESSAGES FOR THE SAKE OF NAVIGATIONAL SAFETY.

CAUTION ADVISED.

**0668. SEA OF MARMARA**

SPECIAL LIGHT BUOY IN POSITION, 40 48.57N, 029 17.23E UNLIT. CAUTION ADVISED.

**0669. SEA OF MARMARA**

SPECIAL LIGHT BUOY IN POSITION, 40 48.45N, 029 17.09E UNLIT. CAUTION ADVISED.

**1114. BLACK SEA**

BUOYS TEMPORARILY ESTABLISHED AT FOLLOWING POSITIONS.

41 56.73N, 035 35.03E

41 56.73N, 035 35.73E

41 56.20N, 035 35.73E

41 56.20N, 035 35.03E

CAUTION ADVISED.

**1373. SEA OF MARMARA**

DRILLING OPERATIONS, ANADOLU 01 AND SUPPORT VESSELS FROM 02 NOV 20 UNTIL FURTHER NOTICE IN AREA BOUNDED BY;

41 03.62N, 028 10.88E

41 03.62N, 028 12.78E

41 03.03N, 028 12.78E

41 03.03N, 028 10.88E

WIDE BERTH REQUESTED.

**1557. SEA OF MARMARA**

SURVEY OPERATIONS, BY R/V DERİNSU FROM 16 DEC 20 UNTIL FURTHER NOTICE IN AREA BOUNDED BY;

40 52.38N, 029 14.38E  
40 50.15N, 029 07.58E  
40 53.98N, 028 57.95E  
40 56.53N, 028 43.22E  
40 58.29N, 028 41.55E  
40 58.04N, 028 40.85E  
40 56.05N, 028 42.85E  
40 53.45N, 028 57.80E  
40 49.62N, 029 07.43E  
40 52.03N, 029 14.93E

CAUTION ADVISED.

**2021 SERIES****0882. SEA OF MARMARA**

YEŞİLKÖY TELEKOM LIGHT BUOY NO 1 IN POSITION 40 57.11N, 028 49.83E UNLIT. CAUTION ADVISED.

**0883. SEA OF MARMARA**

YEŞİLKÖY TELEKOM LIGHT BUOY NO 2 IN POSITION 40 56.97N, 028 49.05E UNLIT. CAUTION ADVISED.

**0893. BLACK SEA**

İĞNEADA TELEKOM LIGHT BUOY IN POSITION 41 52.44N, 028 00.27E UNLIT. CAUTION ADVISED.

**0901. STRAIT OF İSTANBUL**

TÜRKELİ FOGHORN IN POSITION 41 14.06N, 029 06.74E TEMPORARILY INOPERATIVE. CAUTION ADVISED.

**0938. BLACK SEA**

SEISMIC SURVEY, R/V BARBAROS HAYRETTİN PAŞA, TANUX-1 AND VIVRE-G FROM 140300Z OCT 21 TO 082059Z SEP 22 IN AREA BOUNDED BY;

43 22.84N, 036 18.60E  
43 19.07N, 036 28.76E  
42 34.47N, 038 11.46E  
42 29.13N, 038 23.29E  
42 22.62N, 038 37.12E  
41 42.17N, 038 04.11E  
42 28.48N, 036 18.47E

5 NM BERTH REQUESTED.

**1142. SEA OF MARMARA**

TELEKOM SPECIAL LIGHT BUOY NO.1 IN POSITION 40 57.75N, 027 56.64E OFF STATION. CAUTION ADVISED.

**1177. AEGEAN SEA**

YILDIZADASI LIGHT BUOY IN POSITION 36 58.90N, 027 39.10E TEMPORARILY REMOVED. CAUTION ADVISED.

**1198. AEGEAN SEA**

GÜZELYALI TELEKOM LIGHT BUOY IN POSITION 38 24.18N, 027 04.82E UNLIT. CAUTION ADVISED.



**1250. AEGEAN SEA**

FIRING EXERCISE, BETWEEN 01 JAN-14 JUN 22 AND 16 SEP-31 DEC 22 FROM SUNRISE TO SUNSET

A) EXCEPT WEEKENDS AND NATIONAL HOLIDAYS,

B) EXCEPT THE FOLLOWING DATES:

01 JAN 22, 06 JAN 22, 07 MAR 22, 25 MAR 22, 22 APR 22, 23 APR 22, 24 APR 22, 25 APR 22, 01 MAY 22,  
13 JUN 22, 15 AUG 22, 28 OCT 22, 21 NOV 22, 24 DEC 22, 25 DEC 22, 26 DEC 22, 31 DEC 22.

IN AREA BOUNDED BY;

40 16.50N, 025 39.00E  
40 18.00N, 025 30.00E  
40 35.00N, 024 58.00E  
40 11.00N, 024 33.00E  
40 09.00N, 024 45.00E  
40 20.00N, 024 56.00E  
40 07.00N, 025 33.00E

CAUTION ADVISED.

**1251. AEGEAN SEA**

FIRING EXERCISE, BETWEEN 01 JAN-14 JUN 22 AND 16 SEP-31 DEC 22 FROM SUNRISE TO SUNSET

A) EXCEPT WEEKENDS AND NATIONAL HOLIDAYS,

B) EXCEPT THE FOLLOWING DATES:

01 JAN 22, 06 JAN 22, 07 MAR 22, 25 MAR 22, 22 APR 22, 23 APR 22, 24 APR 22, 25 APR 22, 01 MAY 22, 13 JUN 22,  
15 AUG 22, 28 OCT 22, 21 NOV 22, 24 DEC 22, 25 DEC 22, 26 DEC 22, 31 DEC 22.

IN AREA BOUNDED BY;

39 00.00N, 025 10.00E  
39 20.00N, 024 58.00E  
39 14.00N, 024 40.00E  
38 54.00N, 024 52.00E

CAUTION ADVISED.

**1252. AEGEAN SEA**

1. FIRING EXERCISE, BETWEEN 01 JAN-14 JUN 22 AND 16 SEP-31 DEC 22 FROM SUNRISE TO SUNSET

A) EXCEPT WEEKENDS AND NATIONAL HOLIDAYS,

B) EXCEPT THE FOLLOWING DATES:

01 JAN 22, 06 JAN 22, 07 MAR 22, 25 MAR 22, 22 APR 22, 23 APR 22, 24 APR 22, 25 APR 22, 01 MAY 22, 13 JUN 22,  
15 AUG 22, 28 OCT 22, 21 NOV 22, 24 DEC 22, 25 DEC 22, 26 DEC 22, 31 DEC 22. IN AREA BOUNDED BY;

37 27.00N, 026 17.00E  
37 08.50N, 026 27.50E  
37 05.00N, 026 09.00E  
37 24.00N, 026 00.00E  
37 24.00N, 026 04.00E

CAUTION ADVISED.

**2022 SERIES****0056. MEDITERRANEAN SEA**

FIRING EXERCISE, UNTIL 312059Z DEC 22 WITHIN 0,6 NM RADIUS OF 36 23.85N, 035 10.80E. CAUTION ADVISED.

**0097. AEGEAN SEA**

GÜZELBAHÇE YALI FISHERMAN'S SHELTER MAIN BREAKWATER LIGHT IN POSITION 38 22.70N, 026 52.64E UNLIT.

CAUTION ADVISED.

**0136. AEGEAN SEA**

BOZBURUN FISHERMAN'S SHELTER ZEYTİNADASI SHOAL LIGHT BUOY IN POSITION 36 38.88N, 028 03.69E TEMPORARILY REMOVED.

CAUTION ADVISED.

**0214. AEGEAN SEA**

TWO BUOYS REPORTED AS WITHOUT LIGHT IN VICINITY 37 34.27N, 027 06.38E AT 280800Z FEB 22.

CAUTION ADVISED.

**0274. BLACK SEA**

DREDGING OPERATIONS, IN TERME FISHERMEN'S SHELTER FROM 18 MAR 22 UNTIL FURTHER NOTICE. THE SOIL FROM DREDGING OPERATIONS WILL BE DROPPED IN THE AREA BOUNDED BY:

41 13.00N, 037 04.44E

41 13.22N, 037 05.15E

41 12.39N, 037 05.79E

41 12.18N, 027 05.02E

CAUTION ADVISED.

**0279. BLACK SEA**

1. IT WAS REPORTED THAT THE APPROACHES OF THE PORTS ODESSA, OCHAKOV, CHERNOMORSK AND YUZHNYI WERE MINED.

2. THE MINES CAN BE DRIFTED UPON RELEASED FROM THEIR GEAR AND CAN BE DANGEROUS TO NAVIGATIONAL SAFETY.

3. THEREFORE, IT IS IMPORTANT TO KEEP SHARP LOOK OUT FOR DRIFTED MINES BY ALL SHIPS IN THE VICINITY.

4. IT IS REQUESTED FROM SHIPS IN THE VICINITY TO REPORT IMMEDIATELY ANY DETECTION OF DRIFTED MINE OR MINE LIKE OBJECTS TO TURKISH RADIO (CH-16), TURKISH MAIN SEARCH AND RESCUE COORDINATION CENTER (00903122324783, SAR@UAB.GOV.TR/TRMRCC@UAB.GOV.TR), TURKISH NAVAL FORCES (00903124032222, DENKOM.HAREKATMRK@DZKK.TSK.TR) AND TURKISH COAST GUARD (00903124164801, [IHBAR@SG.GOV.TR](mailto:IHBAR@SG.GOV.TR))

**0283. BLACK SEA**

UNDERWATER OPERATIONS, BY DENAR-2 BETWEEN 22 MAR- 30 SEP 22 IN AREA BOUNDED BY;

41 30.00N, 031 45.00E

41 36.00N, 032 05.00E

43 12.00N, 031 44.00E

42 52.00N, 031 02.00E

WIDE BERTH REQUESTED.

**0306. BLACK SEA**

1. DRIFTING MINE DETECTED AND DEACTIVATED IN THE NORTH APPROACH OF ISTANBUL STRAIT.
2. IT IS ADVISED FOR ALL SHIPS IN THE VICINITY TO RESPECT TO THE MEASURES AGAINST MINE/MINE LIKE OBJECTS PROMULGATED PREVIOUSLY BY BA86-279/22 NUMBERED NAVIGATIONAL WARNING.
3. IN THIS CONTEXT, IT IS REQUESTED FROM SHIPS IN THE VICINITY TO CONTINUE SHARP LOOK OUT, TO REPORT IMMEDIATELY ANY DETECTION OF DRIFTING MINE OR MINE LIKE OBJECTS TO TURKISH RADIO (CH-16), TURKISH MAIN SEARCH AND RESCUE COORDINATION CENTER (00903122324783, SAR@UAB.GOV.TR/TRMRCC@UAB.GOV.TR), TURKISH NAVAL FORCES (00903124032222, DENKOM.HAREKATMRK@DZKK.TSK.TR) AND TURKISH COAST GUARD (00903124164801, IHBAR@SG.GOV.TR).

**0309. BLACK SEA**

METEOROLOGICAL SPECIAL MARK LIGHT BUOY 41 20.97 N, 028 45.67 E OFF STATIONS. CAUTION ADVISED.

**0350. MEDITERRANEAN SEA**

METEOROLOGY LIGHT BUOY IN POSITION 36 44.34N, 031 00.17E UNLIT. CAUTION ADVISED.

**0414. AEGEAN SEA**

FLOATING FRESH WATER PIPE REPORTED IN VICINITY OF 36 59.32N, 028 12.72E AT 250925Z APR 22.  
CAUTION ADVISED.

**0416. MEDITERRANEAN SEA**

METEOROLOGICAL BUOY IN POSITION 36 07.96N, 033 52.64E UNLIT. CAUTION ADVISED.

**0417. MEDITERRANEAN SEA**

DREDGING OPERATIONS, IN PORT OF MERSİN UNTIL 23 JUN 22. CAUTION ADVISED.

**0451. BLACK SEA**

DRILLING OPERATIONS, BY KANUNİ, ERTUĞRUL BEY, KUTSİ İLHAN AND KORKUT UNTIL 30 JUN 22 IN TÜRKAİ-3 AREA BOUNDED BY;

42 48.30N, 031 08.42E  
42 50.30N, 031 08.35E  
42 50.33N, 031 11.07E  
42 48.33N, 031 11.13E

10 NM. WIDE BERTH REQUESTED.

**0473. MEDITERRANEAN SEA**

GUNNERY EXERCISE, BETWEEN 06-12, 20-26 JUN, 01-07 AND 21-27 JUL 22 FROM 0500Z TO 1400Z IN AREA BOUNDED BY;

35 44.57N, 034 40.00E  
35 55.00N, 034 40.00E  
35 55.00N, 035 15.83E  
35 41.50N, 035 15.83E  
35 41.50N, 034 51.17E

CAUTION ADVISED.

**0480. BLACK SEA**

PIPE LINE OPERATIONS, BY SEVEN PEGASUS, CASTORO 10, CASTORONE, FFPV STORNES AND SUPPORT VESSELS FROM 161200Z MAY 22 TO 212059Z FEB 23 IN AREA BOUNDED BY;

42 52.94N, 031 05.84E  
42 54.85N, 031 21.97E  
41 53.53N, 031 43.96E  
41 35.47N, 032 06.12E  
41 29.79N, 031 54.11E  
41 46.00N, 031 34.80E  
42 49.04N, 031 06.67E

WIDE BERTH REQUESTED.

**0488. MEDITERRANEAN SEA**

1. THE "CYPRUS" MENTIONED IN LARNACA NAVWARN NR MA20-156/22 IS NOT THE ORIGINAL PARTNERSHIP STATE ESTABLISHED IN 1960.

2. THEREFORE, TÜRKİYE DECLARES THAT THE TERM OF "CYPRUS" NEITHER AMOUNT TO ANY FORM OF RECOGNITION OF THE GREEK CYPRIOT ADMINISTRATION NOR PREJUDICE TÜRKİYE'S RIGHTS AND OBLIGATIONS EMANATING FROM THE TREATY OF GUARANTEE AND THE TREATY OF ESTABLISHMENT OF 1960.

3. THE EFFORTS TO LEGITIMIZE ILLEGAL CLAIMS OF THE GREEK CYPRIOT ADMINISTRATION THROUGH LARNACA NAVWARN MA20-156/22 ARE NULL AND NEITHER WAS NOR WILL BE ACCEPTED BY TÜRKİYE.

4. ANTALYA TURK RADIO NAVTEX MESSAGE FA61-0473/22 IS VALID AND EFFECTIVE. ANTALYA NAVTEX STATION WILL CONTINUE TO PROMULGATE NAVTEX MESSAGES FOR SAFETY OF MARINERS.

**0489. BLACK SEA**

SEISMIC SURVEY, BY OCEANIC SIRIUS, OCEAN FORTUNE AND 7-STARS UNTIL 24 AUG 22 IN AREA BOUNDED BY;

42 12.23N, 031 50.95E  
41 51.30N, 031 51.50E  
41 45.10N, 031 40.77E  
41 42.87N, 029 48.90E  
42 21.33N, 029 48.47E  
42 23.42N, 031 29.33E  
42 11.98N, 031 29.60E

WIDE BERTH REQUESTED.

**0493. BLACK SEA**

1. DRILLING OPERATIONS, BY FATİH, ALTAN, MURAT İLHAN AND OSMAN BEY BETWEEN 19 MAY-17 AUG 22 IN TÜRKALİ-9 AND TÜRKALİ-10 AREAS BOUNDED BY;

TÜRKALİ-9  
42 49.00N, 031 15.62E  
42 51.00N, 031 15.55E  
42 51.03N, 031 18.28E  
42 49.03N, 031 18.33E

TÜRKALİ-10  
42 49.03N, 031 16.68E  
42 51.03N, 031 16.62E  
42 51.07N, 031 19.35E  
42 49.07N, 031 19.40E

10 NM. WIDE BERTH REQUESTED.

**0495. SEA OF MARMARA-STRAIT OF ISTANBUL**

SCIENTIFIC RESEARCH, BY R/V TÜBİTAK MARMARA BETWEEN 22 MAY-15 JUN 22 IN SEA OF MARMARA AND STRAIT OF İSTANBUL.

WIDE BERTH REQUESTED.

**0528. MEDITERRANEAN SEA**

FRESH WATER PIPE, 100 METERS LONG AND 1.6 METERS DIAMETER, REPORTED IN VICINITY OF 35 47.50N, 032 44.95E AT 25 MAY 22.

CAUTION ADVISED.

**0538. AEGEAN SEA**

HYDROGRAPHIC SURVEY, BY TCG ÇEŞME BETWEEN 28 MAY-14 JUN 22 IN AREAS BOUNDED BY;

AREA 1	AREA 2
38 55.93N, 025 24.97E	38 53.93N, 024 51.97E
39 03.93N, 025 41.97E	38 59.93N, 025 09.97E
39 14.93N, 025 37.97E	39 19.93N, 024 57.97E
39 22.93N, 025 14.97E	39 13.93N, 024 39.97E
39 08.93N, 025 07.97E	

WIDE BERTH REQUESTED.

**0549. SEA OF MARMARA**

SILIVRI METEOROLOGY LIGHT BUOY IN POSITION 41 02.60 N, 028 10.90 E TEMPORARILY REMOVED.

CAUTION ADVISED.

**0554. BLACK SEA**

FIRING EXERCISE, FROM 052101Z JUN 22 TO 152059Z JUN 22 IN AREA BOUNDED BY;

42 17.00N, 034 56.28E  
42 33.78N, 036 49.00E  
41 47.62N, 036 49.90E  
41 49.28N, 034 56.93E

CAUTION ADVISED.

**0558. MEDITERRANEAN SEA**

1. NAVWARN MA42-175/22 REFERENCING A REGION IN TURKISH NAVTEX SERVICE AREA TRANSMITTED BY AN UNAUTHORIZED STATION, RETRANSMITTED BY THE AUTHORIZED ANTALYA NAVTEX STATION FOR MARINERS' SAFETY.

2. RUSSIAN NAVY EXERCISE (WITH FIRING) WILL TAKE PLACE ON 02, 15 AND 28 JUNE 2022 BETWEEN 0500-1500 UTC IN AREA BOUNDED BY THE FOLLOWING COORDINATES:

35 37.00N, 030 00.00E  
35 37.00N, 030 31.00E  
35 16.00N, 030 31.00E  
35 16.00N, 030 00.00E

THE AREA IS DANGEROUS FOR NAVIGATION.

**0559. MEDITERRANEAN SEA**

1. NAVWARN MA43-176/22 REFERENCING A REGION IN TURKISH NAVTEX SERVICE AREA TRANSMITTED BY AN UNAUTHORIZED STATION, RETRANSMITTED BY THE AUTHORIZED ANTALYA NAVTEX STATION FOR MARINERS' SAFETY.

2. RUSSIAN NAVY EXERCISE (WITH FIRING) WILL TAKE PLACE ON 02, 03, 05, 07 UNTIL 09, 13 UNTIL 15, 17, 20 UNTIL 23, 25, 28 AND 30 JUN 2022 BETWEEN 0500-1500 UTC IN AREA BOUNDED BY THE FOLLOWING COORDINATES:

35 40.00N, 035 00.00E  
35 40.00N, 035 20.00E  
34 40.00N, 035 36.00E  
34 43.00N, 034 40.00E

THE AREA IS DANGEROUS FOR NAVIGATION

**NAVTEX WARNINGS****PART 3****0560. MEDITERRANEAN SEA**

MMK METALURJI JETTY LIGHT IN POSITION 36 47.08N, 036 12.07E UNLIT. CAUTION ADVISED.

**0561. STRAIT OF ÇANAKKALE-SEA OF MARMARA-STRAIT OF ISTANBUL**

SCIENTIFIC RESEARCH, BY R/V BİLİM-2 UNTIL 15 JUN 22 IN STRAIT OF ÇANAKKALE, SEA OF MARMARA, STRAIT OF ISTANBUL AND BLACK SEA ENTRANCE.

WIDE BERTH REQUESTED.

**0563. MEDITERRANEAN SEA**

FIRING EXERCISE, FROM 052101Z JUN 22 TO 172059Z JUN 22 IN AREA BOUNDED BY;

36 47.00N, 028 22.00E

36 36.00N, 028 22.00E

36 36.00N, 028 32.00E

36 47.00N, 028 32.00E

CAUTION ADVISED.

**0564. BLACK SEA**

TRABZON WRECK LIGHT BUOY IN POSITION 41 00.24N, 039 44.97E UNLIT. CAUTION ADVISED.

**0565. BLACK SEA**

DRILLING OPERATIONS, BY YAVUZ, ORHAN BEY AND SANCAR BETWEEN 05 JUN-15 JUL 22 IN TÜRKALİ-4 AREA BOUNDED BY;

42 48.29N, 031 10.42E

42 50.29N, 031 10.35E

42 50.33N, 031 13.08E

42 48.33N, 031 13.14E

10 NM. WIDE BERTH REQUESTED.

**0573. SEA OF MARMARA**

SPECIAL MARK LIGHT BUOYS ESTABLISHED AT FOLLOWING POSITIONS;

40 27.80N, 028 54.23E

40 27.74N, 028 54.69E

40 39.25N, 029 00.60E

40 38.84N, 029 00.78E

CAUTION ADVISED.

**0583. BLACK SEA**

UNCHARTED FISH FARMS REPORTED ON THE COORDINATES BELOW:

40 56.67N, 040 12.90E

40 56.90N, 040 13.47E

40 56.50N, 040 13.74E

40 56.28N, 040 13.19E

CAUTION ADVISED.

**0585. MEDITERRANEAN SEA**

SEARCH AND RESCUE EXERCISES, BETWEEN 13-17 JUN 22 FROM 0300Z TO 1800Z IN AREAS BOUNDED BY;

AREA-1 :

35 22.00N, 034 30.00E

35 21.17N, 034 30.00E

35 24.00N, 034 37.00E

35 25.33N, 034 36.17E

CAUTION ADVISED.

AREA-2 :

35 12.00N, 034 05.80E

35 19.00N, 034 13.00E

35 16.00N, 034 15.00E

**NAVTEX WARNINGS****PART 3****0586. BLACK SEA**

HOPASARP HUDUT FRONT DIRECTION LIGHT, IN POSITION 41 31.22N 041 32.90E UNLIT.  
CAUTION ADVISED.

**0587. MEDITERRANEAN SEA**

1. THE "CYPRUS" MENTIONED IN LARNACA NAVWARN NR MA66-199/22 IS NOT THE ORIGINAL PARTNERSHIP STATE ESTABLISHED IN 1960.
2. THEREFORE, TÜRKİYE DECLARES THAT THE TERM OF "CYPRUS" NEITHER AMOUNT TO ANY FORM OF RECOGNITION OF THE GREEK CYPRIOT ADMINISTRATION NOR PREJUDICE TÜRKİYE'S RIGHTS AND OBLIGATIONS EMANATING FROM THE TREATY OF GUARANTEE AND THE TREATY OF ESTABLISHMENT OF 1960.
3. THE EFFORTS TO LEGITIMIZE ILLEGAL CLAIMS OF THE GREEK CYPRIOT ADMINISTRATION THROUGH LARNACA NAVWARN MA66-199/22 ARE NULL AND NEITHER WAS NOR WILL BE ACCEPTED BY TÜRKİYE.
4. ANTALYA TURK RADIO NAVTEX MESSAGES FA02-0585/22 IS VALID AND EFFECTIVE. ANTALYA NAVTEX STATION WILL CONTINUE TO PROMULGATE NAVTEX MESSAGES FOR SAFETY OF MARINERS.

**0589. BLACK SEA**

1. PLATFORM ESTABLISHED BETWEEN 16 JUN-13 JUL 22 IN POSITION, 41 56.40N, 035 35.40E.
- 2 NM BERTH REQUESTED.

**0591. MEDITERRANEAN SEA**

1. IRAKLEIO NAVTEX STATION MESSAGE HA57-413/22 TRANSMITTED COVERING A REGION IN TURKISH NAVTEX SERVICE AREA, RETRANSMITTED BY ANTALYA NAVTEX STATION FOR MARINERS' SAFETY.
2. AERONAUTICAL EXERCISE WITHOUT FIRING, FROM 140600 UTC JUN 22 UNTIL 140800 UTC JUN 22 AND FROM 240600 UTC JUN 22 UNTIL 240800 UTC JUN 22 IN AREA BOUNDED BY;

35 04.00N, 027 31.00E  
35 04.00N, 027 58.00E  
34 32.00N, 028 53.00E  
34 13.00N, 027 31.00E

**0592. BLACK SEA**

OF. MAIN BREAKWATER LIGHT IN POSITION 40 57.43N, 040 16.79E UNLIT. CAUTION ADVISED.

PART 4 INCLUDES THE NAVIGATIONAL WARNINGS CURRENTLY IN FORCE SUBMITTED TO NAVAREA III AREA COORDINATOR BY 14 JUNE 2022, 0600Z. COASTAL WARNINGS SUBMITTED TO NAVAREA III AREA COORDINATOR ARE NOT INCLUDED IN THIS SECTION IN ORDER TO AVOID DUPLICATION. THEY ARE INCLUDED IN PART 3 WITH A NATIONAL NAVTEX NUMBER.

**2020 SERIES****0068. MEDITERRANEAN SEA**

"LAGARDE" NAVTEX STATION OFF AIR, UNTIL FURTHER NOTICE.

**2022 SERIES****0009. AEGEAN SEA**

ACTIVATION OF 'PSATHOURA' FIRING PRACTICE AREA.

1. SHIPS AND AIRCRAFTS FIRING EXERCISES AS FOLLOW:

I) FROM 0500 UTC TILL 1500 UTC DAILY FROM 01 JAN 22 TO 14 JUN 22 AND 16 SEPT 22 TO 31 DEC 22

II) EXCEPT FRI, SAT, SUN AND NATIONAL HOLIDAYS.

III) EXCEPT THE FOLLOWING DATES:

01/01/22, 23/04/22, 01/05/22, 02/05/22, 03/05/22, 04/05/22, 19/05/22, 28/10/22, 29/10/22, 10/11/22.

IN AREA BOUNDED BY:

39 26.00N, 023 53.00E

39 46.00N, 023 40.00E

40 00.50N, 024 18.00E

39 43.00N, 024 31.00E

**0010. AEGEAN SEA**

ACTIVATION OF 'ANDROS' ISLAND, FIRING PRACTICE AREA.

1. SHIPS AND AIRCRAFTS FIRING EXERCISES SUNRISE TO SUNSET DAILY FROM 01 JAN 22 TO 14 JUN 22 AND FROM 16 SEPT 22 TO 31 DEC 22

2. EXCEPT THE FOLLOWING DATES: 01/01/22, 23/04/22, 01/05/22, 02/05/22, 03/05/22, 04/05/22, 19/05/22, 28/10/22, 29/10/22, 10/11/22. IN THE AREA BOUNDED BY:

38 16.00N, 025 21.00 E

37 46.00N, 025 49.00 E

37 34.00N, 025 23.00 E

37 42.00N, 025 01.00 E

38 00.00N, 024 52.00 E

38 02.00N, 024 52.00E

**0011. MEDITERRANEAN SEA**

ACTIVATION OF KRITI FIRING PRACTICE AREA. SECTOR 'C

1. MISSILE AND GUN FIRING

I) 0530 UTC TO SUNSET. EVERY WED, THU, FRI AND SAT FROM 01 JAN 22 TO 14 JUN 22 AND FROM 16 SEPT 22 TO 31 DEC 22

II) 01 APR 22 TO 14 JUN 22 AND 16 SEPT 22 TO 31 OCT 22 SECTOR C WILL NOT BE ACTIVATED ON SATURDAY UNLESS NOTIFIED BY APPROPRIATE NAVWARN.

III) EXCEPT THE FOLLOWING DATES:

01/01/22, 23/04/22, 01/05/22, 02/05/22, 03/05/22, 04/05/22, 19/05/22, 28/10/22, 29/10/22, 10/11/22. IN AREA BOUNDED BY:

35 36.00N, 024 07.00E

36 18.00N, 024 07.00E

36 18.00N, 025 59.00E

36 25.00N, 026 12.00E

36 16.00N, 026 40.00E

35 36.00N, 026 41.00E

35 31.00N, 024 11.00E

IV) TARGET DROPPING ZONES

A: CIRCLE OF 1000 METRES RADIUS CENTRED ON: 35 32.00N, 024 13.00E AND

B: CIRCLE OF 1000 METRES RADIUS CENTRED ON: 35 36.33N, 024 10.00E TRANSITTING VESSELS KEEP WATCH NAMFI CONTROL ON VHF CH 12/16



**0092. BLACK SEA**

DUE TO MINE DANGER NAVIGATION PROHIBITED UNTILL FURTHER NOTICE IN AREA BOUNDED BY:

A

46 04.0N, 033 12.8E

46 03.1N, 033 13.9E

45 55.6N, 033 08.1E

45 57.3N, 032 54.5E

46 00.9N, 033 06.8E

B

46 06.4N, 032 05.4E

45 57.4N, 032 53.3E

45 49.2N, 032 47.0E

45 59.7N, 032 02.4E

C

46 09.4N, 032 06.6E

46 07.0N, 032 05.5E

45 58.2N, 032 54.2E

45 59.5N, 033 05.5E

46 00.9N, 033 05.5E

46 00.9N, 033 04.8E AND COASTLINE

D

46 32.4N, 031 01.2E

46 32.6N, 031 26.3E

46 28.0N, 031 27.9E

46 27.9N, 031 00.8E

E

46 34.9N, 031 30.5E

46 35.6N, 031 29.6E

46 34.7N, 031 26.1E

46 28.1N, 031 28.4E

46 21.8N, 031 30.3E

46 22.2N, 031 31.9E AND COASTLINE

F

46 35.8N, 031 01.0E

46 34.5N, 031 00.5E

46 35.7N, 031 05.7E

46 35.2N, 031 05.9E

46 34.9N, 031 21.7E

46 35.5N, 031 21.7E

46 35.5N, 031 23.3E

46 34.7N, 031 25.1E

46 36.2N, 031 30.7E

46 36.7N, 031 31.8E AND COASTLINE

G

46 31.5N, 030 44.2E

46 31.7N, 030 46.6E

46 30.9N, 030 49.8E

46 33.4N, 030 59.7E

46 36.0N, 031 00.8E AND COASTLINE

**0122. BLACK SEA**

POSSIBLE DRIFTING MINES IN THE NORTHWEST, WEST AND SOUTHWEST AREAS OF THE BLACK SEA  
CAUTION IS ADVISED.

**0124. BLACK SEA**

WAR RISK AREA, IN NORTHWESTERN PART OF BLACK SEA TO NORTHERN OF LINE

45 12.2N, 029 41.1E

45 11.5N, 029 41.4E

45 11.5N, 033 10.5E

FROM 19 MAR 22 UNTIL FURTHER NOTICE.

**0168. MEDITERRANEAN SEA**

- 1 .NAVTEX SERVICE OF MALTA (O) AND TUNISIA (T) IS TEMPORARY SUSPENDED UNTIL FURTHER NOTICE.  
 2 .MALTA NAVIGATIONAL WARNINGS WILL BE PROMULGATED BY VOICE ON RADIO AS FOLLOW:  
 MALTA VESSEL TRAFFIC SERVICE (MALTA VTC) ON VHF CHANNEL 16 AT 10:03, 16:03 AND 21:03 UTC DAILY.

**0172. TYRRHENIAN SEA**

GEOTECHNICAL SURVEY BY M/N MG WORKER; FROM 08 TO 30 JUN22; IN AREA BOUNDED BY:

39 20.63102N, 007 53.55544E  
 39 20.63102N, 008 17.09012E  
 39 13.76241N, 008 17.09012E  
 39 13.76241N, 007 53.55544E

**0173. MALTA CHANNEL**

TWO PADDLERS WILL TRAVERSE THE MALTA CHANNEL TO MARINA DI MODICA (SICILY); FROM 110600 UTC JUN22 UNTIL 25 JUN22 OR END OF ACTIVITY; COURSE 016 DEGREES FROM 35 55.6N 014 29.8E TO 36 42.5N 014 46.6E.  
 SUPPORT VESSEL "FUNSAIL" 9HB4872, MMSI 215000445  
 WIDE BERTH.

***Drilling rigs (to the NtM 0177/2022)*** :

AREA/Rig Name	Latitude	Longitude
<b>Mediterranean Sea (South/Southeast)</b>		
Maridive 520	31 24.00N	30 12.30E
Sneferu	31 26.20N	32 58.00E
P. Fouad	31 30.90N	32 31.60E
Scarabeo 6	31 36.00N	30 00.10E
Atwood Aurora	31 36.30N	30 04.70E
Ensko DS-6	31 36.60N	29 50.30E
Karous	31 37.80N	32 14.10E
Mari - B	31 44.90N	34 18.30E
JP Bussel	31 46.10N	31 20.60E
Temsah SE-1	31 48.40N	31 18.40E
Senefru	31 48.90N	30 56.10E
Rosetta-1	31 50.80N	30 31.20E
Maersk Gardein	31 46.00N	30 34.50E
Ocean Lexington	31 53.20N	31 53.40E
El Qaher-1	31 54.30N	31 54.00E
Adryatic 4	31 55.50N	32 31.30E
Maersk Discoverer	32 03.30N	32 18.70E
Discoverer Americas	32 15.50N	28 38.70E
Atwood Beacom	32 53.80N	35 01.10E
Saipem 10000	32 59.60N	32 16.60E
Pride North America	33 00.30N	33 43.30E
Stena Drill Max	33 13.50N	34 17.30E
Estruc. Didon	33 47.40N	11 53.00E
Hasdrubal	34 08.90N	11 36.60E
Miskar	34 22.40N	11 52.00E
Key Singapore	35 55.40N	14 49.30E
Halk El Menzel	35 55.60N	11 33.70E

**Adriatic Sea - Ionian Sea**

Aquila2	40 55.80N	18 19.60E
Bonaccia	43 35.50N	14 21.50E
Labin	44 04.10N	14 00.20E
Annalisa	44 10.20N	13 06.80E
Steward	44 12.80N	12 46.50E
Annabella	44 13.70N	13 04.70E
Morena I	44 13.80N	12 28.90E
Key Manhattan	44 18.60N	12 37.60E
Ika - A	44 21.50N	13 29.30E
Ida-B	44 26.80N	13 29.10E
Armida 1	44 28.50N	12 26.90E
Tea	44 30.00N	13 01.10E
Irina	44 31.70N	13 22.80E
Ana	44 41.00N	13 16.10E
Ivana B	44 41.20N	13 13.10E
Vesna	44 41.20N	13 19.10E
Ivana E	44 44.70N	13 14.80E
Ivana D	44 44.10N	13 15.80E
Izabela South	44 57.50N	13 09.10E
Ocean King	44 58.50N	13 08.00E
Izabela North	44 58.80N	13 07.80E

**Black Sea - Sea of Azov**

Globetrotter 2	43 04.10N	29 28.60E
Deepwater Champion	43 52.10N	30 45.60E
Saturn	44 04.10N	29 58.00E
Ana	44 04.30N	29 58.20E
Uranus	44 10.40N	30 08.21E
Tavrida	45 21.40N	30 54.20E
B-312	45 34.20N	32 47.30E
Ukraine(B-319)	45 35.40N	32 42.80E
Number 11	45 40.50N	31 41.10E
Sivash	45 42.40N	31 52.60E
Number 10	45 42.70N	31 51.50E
Geolog-1	46 31.80N	37 01.00E

1. **158 TURKISH COAST GUARD Report Line** should be reached via **+90 312 158 00 00**, in order to avoid drifting of the GSM calls towards other countries' call centers, especially those made in Aegean Sea and high seas.

2. The establishment of “**151 FREE EMERGENCY LINE FOR COASTAL SAFETY**” for the aim of announcing the failures of aids to the navigations (lights, buoys) in Turkish Coasts to serve the aids to the navigation in the responsibility of the General Directorate of the Coastal Safety (Ministry of Transport) Department of Aids to the Navigation is announced to the mariners and all the institutions related.

3. Current navigational warnings promulgated by NAVTEX and TRT radio can be reached via the link “Navigational Warnings” on [www.shodb.gov.tr](http://www.shodb.gov.tr).

4. Geographical Information System has been at mariners service since 02 Jan 2019.(<http://casdeniz.dzkk.tsk.tr>) Navigational warnings, inoperative AtoNs and information on paper charts can be accessed via web based chart.

5. General Directorate of Marine and Inland Waters Main Search and Rescue Coordination Center (MSRCC) is tasked with providing the highest level of coordination in search and rescue matters resulting from sea and air vehicles. The contact details of MSRCC are given below.

PHONE NUMBER :

+90 312 231 91 05

+90 312 232 47 83

+90 552 727 0 727 (SAR 0 SAR)

+90 312 231 33 74 (TRMCC)

FAX :

+90 312 232 08 23

+90 312 231 29 02 (TRMCC)

E-MAIL :

[SAR@uab.gov.tr](mailto:SAR@uab.gov.tr)

[trmcc@uab.gov.tr](mailto:trmcc@uab.gov.tr) (TRMCC)

SAT PHONE NUMBER :

+87376 41 42 267

INMARSAT-C TELEX :

+4 271 22324

## (1) ONHO WEB SITE

Weekly Notices to Mariners Bulletin can be viewed on ONHO web-site  
<http://www.shodb.gov.tr>. In any disagreement or incompatibility, Turkish text is valid.

## (2) ONHO NOTICES TO MARINERS CUMULATIVE LIST

“CUMULATIVE LIST” showing the list of Notices to Mariners affecting Turkish Charts since 2000 is available in our web site.

## (3) NAVTEX BROADCASTS

Directorate General of the Coastal Safety makes NAVTEX broadcasting in order to conform the marine communication service to GDMSS on frequencies of 490 Khz and 4209.5 Khz in Turkish and 518 Khz in English in below periods.

For 490 Khz. ;		BROADCAST CODE		BROADCAST TIME (UTC)			
SAMSUN	A	00.00	04.00	08.00	12.00	16.00	20.00
İSTANBUL	B	00.10	04.10	08.10	12.10	16.10	20.10
İZMİR	C	00.20	04.20	08.20	12.20	16.20	20.20
ANTALYA	D	00.30	04.30	08.30	12.30	16.30	20.30
For 4209.5 KHz. ;							
İSTANBUL	M	02.00	06.00	10.00	14.00	18.00	22.00
For 518 KHz. ;							
İSTANBUL	D	00.30	04.30	08.30	12.30	16.30	20.30
SAMSUN	E	00.40	04.40	08.40	12.40	16.40	20.40
ANTALYA	F	00.50	04.50	08.50	12.50	16.50	20.50
İZMİR	I	01.20	05.20	09.20	13.20	17.20	21.20

## (4) DGPS BROADCASTS

The data related to DGPS Stations established in the Straits of İstanbul and Çanakkale in the scope of Turkish Straits Vessel Traffic Service (TSVTS) and started broadcasting are presented below.

STATION INFORMATION	THE STRAIT OF İSTANBUL	THE STRAIT OF ÇANAKKALE
(A) Station Name	: Türkeli Light	Kumkale
(B) Transmitter ID No.	: 373	374
(C) Reference ID No.	: 545 / 546	547 / 548
(D) Station Position	: 41°14'.19N, 29°06'.46E	39°59'.37N, 26°10'.84E
(E) Range	: 160 Miles	160 Miles
(F) Type	: RTCM	RTCM
(G) Frequency	: 301 KHZ	307.5 KHZ
(H) Datum	: WGS - 84	WGS - 84

## **INSTRUCTIONS FOR HYDROGRAPHIC MEMORANDUM**

1. *The following issues affecting safety at sea and navigation should be notified to the Office of Navigation, Hydrography and Oceanography according to part 25 of the 4 th Presidency Decree published in the Official Gazette dated July 15, 2018 and numbered 30479. All mariners are requested to cooperate in this activity for the safety of life and property.*

a. *Changes, additions and discrepancies between published items and the conditions actually observed. ( For example new wharf, pier, mole, sea filling, wreck, outfall and intake, new lighthouse, buoy establishment, sweeping, fisherman shelter, marina, pool, pontoon, harbour launch, dolphin, marine farm etc.)*

b. *Changes of depth determined /reported within the limits of the harbour.*

c. *Differences between the coast view in approaches to the port and the charts and guide books.*

d. *Shape and colour discrepancies between the actual beacon and mooring buoys and the ones in the charts and nautical publications.*

e. *Discrepancies between the beacon buoys, lights and fog signals and the charts and nautical publications*

f. *Dangerous floating objects.*

g. *Other issues necessary to be reported.*

2. *The largest scale chart should be used and a sketch (if possible) should be forwarded while reporting the issues above.*

3. *The brand mark and model of the echo sounder equipment used while fixing the changes of depths need to be indicated and the sounding paper need to be forwarded.*

4. *The datum of the coordinate (ED50, WGS84, PULKOVO 1942 etc) need to be indicated when notifying the coordinates of the discrepancies for the precision.*

TN-ONHO

---

## **HYDROGRAPHIC MEMORANDUM**

General location of the data constituting the basis for the memorandum :

Type of information :

Coordinates : .....N.....E.  
and DATUM DATUM (WGS84, ED50 etc)

Turkish Charts Affected :

Explanations :