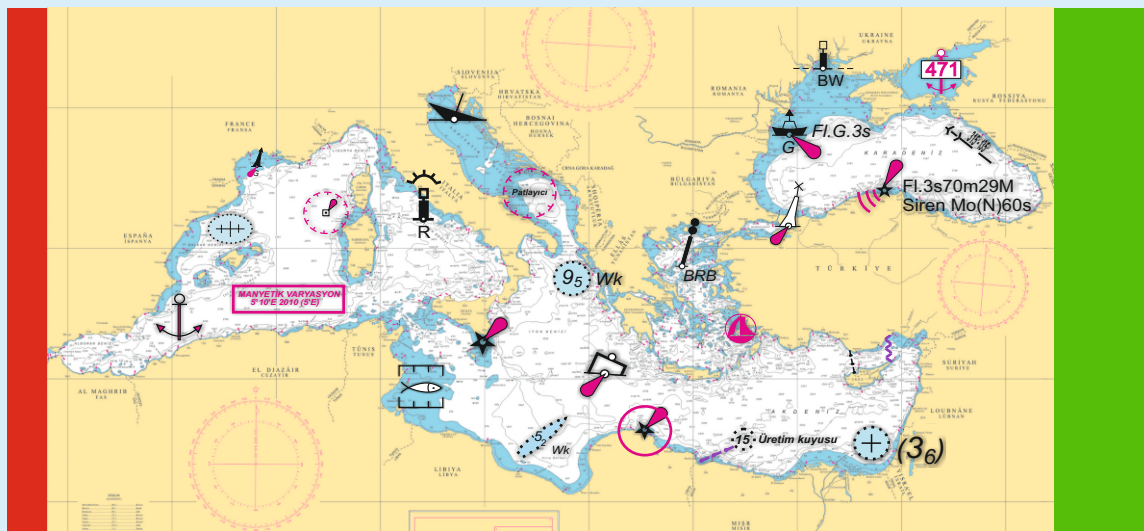




# WEEKLY NOTICES TO MARINERS BULLETIN



WEEK : 07  
16 FEBRUARY 2024

NOTICES TO MARINERS (NtMs) NUMBERS  
029 - 033

ISO 9001

BUREAU VERITAS  
Certification



OFFICE OF NAVIGATION, HYDROGRAPHY AND OCEANOGRAPHY

## CHART AND NAUTICAL PUBLICATION REQUESTS FROM OFFICE OF NAVIGATION, HYDROGRAPHY AND OCEANOGRAPHY

Since chart requests can be processed once the latest amendments are applied, stock is available, and entry transactions are made, requesting authorities/individuals are kindly asked to coordinate with ONHO Accountable Property office beforehand for large quantity of requests.

**Coordinating Authority** : Accountable Property Office  
**E-mail** : [info@shodb.gov.tr](mailto:info@shodb.gov.tr)  
**Web** : [www.shodb.gov.tr](http://www.shodb.gov.tr)  
**Phone Number** : +90 216 322 25 80 Ext.4230-4232  
**Fax** : +90 216 331 05 25



SALE OFFICES

Charts and nautical publications produced by ONHO are sold in ONHO-authorized sale offices. Up-to-date lists are available in Weekly Notices to Mariners. The prices of the charts and nautical publications put up for sale in authorized sale offices are fixed by ONHO.

<b>AKADEMİ DENİZCİLİK TİC. VE LTD. ŞTİ.</b> Kemeraltı Cad. Nu.:22 Karaköy/İSTANBUL Telefon : 0 212 251 82 49 Belgegeçer : 0 212 251 85 59	<b>MİLTA TUR. İŞL. A.Ş. BODRUM MARİNA SB.</b> Neyzen Tevfik Cad. Nu.:5 Bodrum/MUĞLA Telefon : 0 252 316 18 60 Belgegeçer : 0 252 316 14 06	<b>YILMAZ DENİZ MOTORLARI TİC. LTD. ŞTİ.</b> Kiremithane Mah. Cengiztopel Cd. Torpil Apt. Nu.:52 MERSİN Telefon : 0 324 237 12 80 Belgegeçer : 0 324 237 02 61
<b>AMATÖR DENİZCİLİK FEDERASYONU İKT. İŞL.</b> İstasyon Cad.No:16/1 D:3 Yeşilyurt/İSTANBUL Telefon : 0 212 662 64 58-59	<b>POYRAZ GEMİ DONANIM, DENETİM SERVİS HİZ. LTD.ŞTİ.</b> Mobilyacılar Sitesi 1. Blok Nu.:19 Kaşüstü Yomra/TRABZON Telefon : 0 462 341 32 28	<b>ZEKİ KEBİR YAY. DAĞ. PAZ. KIRT. İLT. TUR. TİC. LTD. ŞTİ.</b> Cumhuriyet Mh. Göcek/Muğla Telefon : 0 252 645 10 14 Belgegeçer : 0 252 645 16 82
<b>YATMAR YATÇILIK, DENİZCİLİK TUR. SAN. VE TİC. A.Ş.</b> Kızılay Cad. Nu.:3 Alsancak/İZMİR Telefon : 0 232 421 70 88 Belgegeçer : 0 232 463 15 33	<b>GLOBAL NAVIGATION SOLUTION YASDEN DZ.MLZ. AŞ.</b> İçmeler Mevkii Sahil Yolu Cd. Denizciler Tic. Mrk. Nu.:25 D:21-22-27 Tuzla/İSTANBUL Telefon : 0 216 493 74 01	<b>MARINE MARKET DZ.SAN. VE TİC.LTD.ŞTİ.</b> Hacı Mimi Mh. Necatibey Cad. Galata Beyazıt Sk. Nu.: 20 Tophane/İSTANBUL Telefon : 0 212 245 94 31-33 Belgegeçer : 0 212 245 94 35
<b>ÇAĞDAŞ BİLGİSAYAR TİC. VE BSAN. LTD.ŞTİ.</b> Büklüm Sk.Nu.:22/16 Küçükesat/ANKARA Telefon : 0 312 425 18 32	<b>ŞENTÜRK DENİZ MALZ. SAN. VE TİC.</b> Evliya Çelebi Mh. Gıptaş Sanayi Sitesi A Blok Nu.:14 İçmeler-Tuzla/İSTANBUL Telefon : 0 216 447 03 62	<b>DENİZCİLER DAY. DER. İKTİSADİ İŞL.</b> Fener Kalamış Cad. Yelken Sk. Nu.:3/5 Deniz Apt. Kalamış/İSTANBUL Telefon : 0 216 336 46 53 Belgegeçer : 0 216 336 98 46
<b>EAST MARINE DZ.CİLİK VE TURİZM A.Ş.</b> Kumlar Cad. Nu.:8 Atalar Kartal/İSTANBUL Telefon : 0 216 517 32 43 Belgegeçer : 0 216 517 32 43	<b>VİRA DENİZCİLİK</b> Kemankeş Mh. Karamustafapaşa Sk. Nu.:59-61 Karaköy/İSTANBUL Telefon : 0 212 244 47 13 Belgegeçer : 0 212 251 74	

## TABLE OF CONTENTS

- Part 1 Notices to Mariners for Turkish Paper and Leisure Charts
- Part 2 Notices and Amendments for Nautical Publications
- Part 3 Coastal Warnings
- Part 4 NAVAREA-III Warnings
- Part 5 Auxiliary Information for Mariners
- Part 6 General Information

## EXPLANATIONS

1. WEEKLY NOTICES TO MARINERS COVERS THE PAPER AND LEISURE CHARTS, NAUTICAL PUBLICATIONS AND NAVIGATIONAL WARNINGS (NAVTEX AND NAVAREA III) IN FORCE.
2. ELECTRONIC NAVIGATIONAL CHARTS (ENCs) PRODUCED BY OFFICE OF NAVIGATION, HYDROGRAPHY AND OCEANOGRAPHY (ONHO) ARE THE OFFICIAL ENCs MEETING THE CHART CARRIAGE REQUIREMENTS FOR VESSELS UNDER INTERNATIONAL CONVENTION ON THE SAFETY OF LIFE AT SEA (SOLAS) TO BE USED ON ELECTRONIC CHART DISPLAYS AND INFORMATION SYSTEMS (ECDIS). THOSE ENCs AND UPDATES ARE PUT UP FOR INTERNATIONAL SALE VIA VALUE ADDED RESELLERS OF INTERNATIONAL CENTER FOR ENCs (IC-ENC) (SEE [www.ic.enc.org](http://www.ic.enc.org) FOR DETAILED INFORMATION).
3. A. BEARINGS ARE MEASURED CLOCKWISE FROM 000° (TRUE NORTH) TO 359°. THE BEARINGS OF THE LIGHTS ARE GIVEN SEAWARD.  
B. AREA COORDINATES ARE GIVEN COUNTER CLOCKWISE FROM LOWER LEFT CORNER EXCEPT THE AREA ADJACENT TO THE SHORELINE.
4. TEMPORARY NOTICES TO MARINERS AND PRELIMINARY NOTICES TO MARINERS ARE INDICATED WITH (T) AND (P), RESPECTIVELY, BEFORE THE PARAGRAPH.
5. MARINERS ARE REQUESTED TO INFORM ONHO WITH THE HYDROGRAPHIC MEMORANDUM AT THE END OF THIS BULLETIN (\*\*) IN CASE OF ANY INFORMATION RELEVANT TO SAFETY OF NAVIGATION.

(\*) Temporary Notices to Mariners (T) and Preliminary Notices to Mariners (P) shall be marked on the charts using pencil.

(\*\*) The Hydrographic Memorandum is postage-free according to article 396 of the 4th Presidency Decree published in the Official Gazette dated July 15, 2018 and numbered 30479.

## PAPER AND LEISURE CHARTS

No.	TR Chart No.	Last Update Week-NtM No.-Year	New Chart Date	Latest New Edition Date	Latest Reprint Date
1.	2	18-121-17	09.04.1977	19.02.2005	10.05.2014
2.	3	10-037-07	27.12.1975	08.04.2006	-----
3.	4	39-185-19	29.05.1976	06.10.2007	06.01.2024
4.	10 (INT 310)	10-051-19	27.09.1965	24.12.2011	09.03.2019
5.	10 A	50-240-18	03.08.1991	14.07.2001	25.12.2021
6.	10 B	10-051-19	04.05.1991	16.02.2013	09.03.2019
7.	11 (INT 3802)	30-149-23	04.05.1964	02.03.2019	-----
8.	12 (INT 3804)	-----	01.03.1965	07.10.2023	14.10.2023
9.	13 (INT 3806)	-----	10.03.1964	07.10.2023	14.10.2023
10.	14 (INT 3808)	06-025-24	01.11.1965	11.04.2015	02.09.2023
11.	14 A	-----	01.11.1965	15.10.2016	-----
12.	15	10-051-19	26.04.1965	11.02.2012	10.05.2014
13.	16	-----	03.05.1965	30.12.2023	06.01.2024
14.	17	26-171-17	19.04.1965	28.01.2012	16.01.2021
15.	18 (INT 3800)	36-173(T)-23	12.07.1965	01.07.2023	08.07.2023
16.	19	09-050-17	04.04.1966	12.10.1991	25.03.2017
17.	20	52-212-22	04.06.1974	20.01.2001	16.09.2017
18.	20 A	-----	05.11.1994	23.12.2023	30.12.2023
19.	21	27-133-23	07.06.1969	05.05.2018	25.06.2022
20.	22 A	-----	02.08.1986	18.03.2023	25.03.2023
21.	22 B	37-179-23	13.09.1986	24.11.2012	25.09.2021
22.	23	-----	14.08.1971	09.12.2023	16.12.2023
23.	24	37-179-23	25.03.1963	04.03.1995	17.06.2017
24.	25	45-212-19	05.12.1975	06.04.2019	-----
25.	26	15-099-17	11.12.1976	10.07.2004	17.03.2018
26.	29 (INT 3708)	25/26-126-23	16.03.1968	22.09.2012	18.06.2022
27.	30 (INT 308)	-----	05.03.1972	14.12.2019	-----
28.	31	34-167-23	20.12.1971	25.05.2002	25.09.2021
29.	32 (INT 3600)	46-219-19	26.09.1970	28.01.2012	25.09.2021
30.	33 (INT 3602)	48-238-23	11.04.1970	17.11.2012	07.01.2023
31.	34	30-152-23	23.10.1971	31.12.2011	25.01.2020
32.	35	-----	22.06.1976	15.10.2016	-----
33.	36	03-017-17	07.02.1976	24.03.2012	12.09.2015
34.	37	07-027-21	25.04.2009	05.05.2018	02.09.2023
35.	111	08-039-23	24.02.1964	24.12.2011	17.02.2018
36.	112	30-149-23	17.03.1964	04.03.2006	25.09.2021
37.	113	38-181-23	01.04.1963	07.03.2015	14.10.2017
38.	121	03-010(T)-24	20.04.1964	24.11.2007	10.05.2014
39.	122	03-010(T)-24	09.03.1964	09.12.2017	-----
40.	123	04-020-24	06.01.1964	24.02.2018	-----
41.	131	25/26-124-23	20.12.1980	01.09.2018	11.02.2023
42.	132	23-114-23	10.11.1979	25.06.2016	02.09.2023
43.	133	52-257-23	05.12.1975	25.06.2016	25.09.2021
44.	141	41-195-23	04.12.1971	18.08.2018	-----
45.	142	39-185-23	06.10.1979	21.09.2013	-----
46.	143	06-025-24	01.10.1977	26.10.2013	-----
47.	181	45-215-23	10.08.1964	22.01.2022	-----
48.	211	31-157-23	21.12.1985	14.01.2012	12.10.2019
49.	212 (INT 3750)	29-146-23	07.09.1964	13.04.2019	27.01.2024
50.	213	31-157-23	18.02.1967	22.05.2017	25.06.2022
51.	214	27-133-23	17.06.1967	22.03.2008	11.02.2023
52.	215	45-218-23	19.06.1993	08.12.2012	11.02.2023
53.	221 (INT 3784)	45-219-23	29.07.1967	16.02.2013	18.12.2021
54.	222	45-218-23	19.08.1967	28.05.2005	18.02.2023
55.	223	36-174(T)-23	14.10.1967	22.08.2015	11.02.2023
56.	224	06-027-24	18.11.1967	30.08.2003	18.12.2021
57.	291	04-015-24	21.11.1966	02.06.2018	20.01.2024
58.	292	02-005-24	21.01.1967	15.10.2016	20.01.2024
59.	293	46-225-23	02.12.1963	02.09.2023	09.09.2023
60.	294	01-003-24	20.12.1969	24.03.2012	25.02.2023

## PAPER AND LEISURE CHARTS

No.	TR Chart No.	Last Update Week-NtM No. - Year	New Chart Date	Lastest New Edition Date	Latest Reprint Date
61.	295 (INT 3752)	50-247-23	10.12.1966	11.02.2012	06.01.2024
62.	311	02-007-24	18.04.1970	15.10.2016	25.06.2022
63.	312	50-248-23	25.01.1969	15.10.2016	06.01.2024
64.	313	-----	10.08.1968	14.10.2023	21.10.2023
65.	321	03-011(T)-24	01.02.1969	18.03.2006	22.06.2019
66.	322 (INT 3651)	41-198-23	15.03.1969	07.04.2007	25.02.2023
67.	323	19-073-22	26.07.1969	06.04.2019	25.02.2023
68.	324	16-083-23	27.11.1969	29.04.2017	-----
69.	331	41-199-23	14.06.1965	02.06.2018	25.09.2021
70.	332	50-249-23	18.10.1969	28.03.2009	17.02.2018
71.	333 (INT 3656)	-----	19.04.1969	30.09.2023	07.10.2023
72.	334 (INT 3660)	04-019(T)-24	02.03.1968	06.04.2019	13.03.2021
73.	335	31-155-19	13.11.1971	27.02.2021	-----
74.	341	15-101-17	19.04.1969	29.12.2007	18.06.2016
75.	342	30-152-23	10.05.1969	13.12.2014	17.06.2017
76.	343	47-224-19	12.07.1969	24.06.2017	-----
77.	344	03-012-20	17.05.1969	28.04.2012	20.05.2017
78.	345	03-012-20	04.10.1969	04.02.2012	08.04.2023
79.	1111	36-170-19	04.05.2013	-----	07.12.2013
80.	1121	35-169-23	29.07.1963	29.10.2005	29.08.2015
81.	1131	21-104-23	29.07.1963	30.01.2016	08.04.2023
82.	1132	11-054-23	26.09.2009	-----	-----
83.	1221	22-068-20	27.04.2013	-----	-----
84.	1231	01-002-24	14.05.1963	24.03.2012	10.05.2014
85.	1311 (INT 3856)	22-095-18	02.12.1963	22.01.2011	11.02.2023
86.	1312	07-029-24	22.10.2011	-----	11.06.2022
87.	1321	23-114-23	02.09.1974	25.06.2011	07.12.2013
88.	1322	06-019-20	07.02.2009	-----	-----
89.	1331	03-012-23	12.08.1963	23.02.2008	-----
90.	1332	04-014-24	28.07.1979	14.04.2018	-----
91.	1333	41-195-23	14.04.2018	-----	-----
92.	1411 (INT 3860)	01-001-24	01.03.1969	27.11.2010	25.01.2020
93.	1412	01-001-24	16.04.2011	-----	25.05.2013
94.	1421	01-001-24	24.12.1966	14.10.2023	21.10.2023
95.	1431	06-025-24	26.07.1980	27.10.2012	20.07.2019
96.	1432	12-060-23	22.10.2011	-----	17.06.2017
97.	1811 (INT 3758)	24-120-23	28.01.1963	05.05.2018	25.06.2022
98.	2111	04-016(T)-24	26.06.1971	11.11.2017	-----
99.	2112	04-017-24	29.08.2009	-----	-----
100.	2121	27-133-23	02.01.1993	17.04.2010	07.01.2023
101.	2122	11-055-23	27.03.2010	-----	08.02.2020
102.	2123	29-146-23	20.03.2010	02.02.2019	07.01.2023
103.	2124	29-146-23	02.01.2010	02.02.2019	07.01.2023
104.	2131	31-157-23	18.06.1983	08.03.2008	25.01.2020
105.	2132	06-026(T)-24	08.03.2008	-----	17.06.2017
106.	2133	06-026(T)-24	13.02.2010	-----	09.05.2020
107.	2134	04-018-23	28.01.1984	04.05.2013	02.09.2023
108.	2136	27-133-23	18.12.1971	25.06.2016	-----
109.	2141	32-118-21	30.12.1972	08.02.2020	02.09.2023
110.	2142	13-066-19	04.08.1973	15.01.1994	04.06.2011
111.	2143	19-097-23	19.08.1967	31.08.2019	-----
112.	2144	27-133-23	06.11.1976	04.04.2015	08.04.2023
113.	2145	19-097-23	30.12.1972	06.10.2007	11.03.2023
114.	2146	49-199-22	18.09.1976	07.04.2007	11.05.2013
115.	2147	07-031-24	16.04.1977	02.03.2019	16.01.2021
116.	2148	07-031-24	25.06.2011	24.11.2012	02.03.2019
117.	2150	-----	08.01.2011	26.08.2023	02.09.2023
118.	2151	02-006-24	08.12.2012	30.07.2016	02.03.2019
119.	2211	44-179(T)-22	22.11.1975	24.11.2012	18.12.2021
120.	2212 (INT 3785)	07-032-24	18.07.1966	24.11.2012	18.12.2021
121.	2213	45-219-23	24.04.1976	24.11.2012	25.09.2021

## PAPER AND LEISURE CHARTS

No.	TR Chart No.	Last Update Week- NtM No. - Year	New Chart Date	Latest New Edition Date	Latest Reprint Date
122.	2214	45-219-23	07.02.1976	01.12.2012	25.12.2021
123.	2215	45-218-23	18.02.1989	24.11.2012	19.04.2014
124.	2223	31-120-22	14.04.1984	07.01.2012	11.03.2023
125.	2224	15-054-22	23.04.1988	09.11.2013	11.03.2023
126.	2231	25/26-129-23	01.04.1972	27.11.2010	20.05.2017
127.	2233	09-046-23	26.09.2009	-----	-----
128.	2234	36-174(T)-23	10.01.2009	-----	06.07.2013
129.	2235	28-139-23	19.03.1988	02.01.2010	18.12.2021
130.	2241	38-131-21	11.01.1975	06.04.2019	18.03.2023
131.	2245	51-209-22	30.05.1981	12.08.2017	-----
132.	2246	06-027-24	21.07.1980	20.05.2017	-----
133.	2247	27-134-23	10.03.1990	13.06.2020	-----
134.	2248	47-232-23	26.05.1990	-----	17.06.2017
135.	2911	50-251-23	25.01.1975	06.08.2011	07.01.2023
136.	2916	04-015-24	15.10.2005	23.11.2019	-----
137.	2919	23-116-23	09.12.1989	24.08.2019	11.06.2022
138.	2920	05-023-24	20.03.1993	15.11.2008	03.10.2015
139.	2921 (INT 3756)	07-030-24	01.03.1965	13.10.2012	11.06.2022
140.	2921 A	05-022-24	03.10.1992	17.12.2011	16.01.2021
141.	2921 B	07-030-24	03.10.1992	19.05.2012	18.12.2021
142.	2922	50-246-23	20.12.1980	12.04.2014	20.05.2017
143.	2923 (INT 3754)	07-030-24	24.05.1965	23.12.2023	30.12.2023
144.	2924	30-150-23	10.06.1989	02.11.2019	-----
145.	2925	48-234-23	20.04.1996	29.12.2007	25.09.2021
146.	2926	50-246-23	23.02.2002	30.01.2016	18.12.2021
147.	2927	07-030-24	18.07.1990	18.02.2012	25.03.2017
148.	2928	02-005-24	15.02.2020	-----	-----
149.	2929 (INT 3757)	48-236-23	05.08.2006	04.04.2015	-----
150.	2931	14-071-23	08.08.1981	02.06.2018	-----
151.	2941	44-212-23	06.05.1967	23.05.2020	07.01.2023
152.	2942	49-243-23	23.11.1996	04.07.2009	11.02.2023
153.	2943	15-077-23	27.12.2014	-----	03.01.2015
154.	3110	02-007-24	28.10.2000	18.01.2020	-----
155.	3111	02-007-24	27.03.1971	09.11.2019	-----
156.	3112	45-220-23	22.08.1992	-----	18.05.2013
157.	3113	-----	16.05.1992	23.12.2023	30.12.2023
158.	3121	04-018-24	07.02.1970	25.06.2011	11.02.2023
159.	3122	46-226-23	28.10.2000	31.12.2011	27.01.2024
160.	3123	49-244-23	23.10.2010	-----	20.05.2017
161.	3131	34-123-21	20.02.1993	17.12.2005	18.05.2013
162.	3211	21-080-22	05.06.1971	17.12.2005	25.09.2021
163.	3212	03-011(T)-24	28.10.2000	10.12.2011	20.05.2017
164.	3221 (INT 3653)	17-087-23	02.07.1986	10.12.2011	31.01.2015
165.	3222 (INT 3652)	41-198-23	14.06.1980	15.07.2006	25.03.2017
166.	3223	41-198-23	24.03.2007	-----	25.09.2021
167.	3310	41-199-23	21.02.2009	-----	25.09.2021
168.	3331 (INT 3657)	50-249-23	20.12.1969	19.05.2018	-----
169.	3341	52-213-22	01.04.1963	18.08.2018	08.04.2023
170.	3342 (INT 3661)	04-019(T)-24	25.03.1963	16.06.2018	25.09.2021
171.	3343 (INT 3794)	48-238-23	14.07.2007	09.05.2015	25.09.2021
172.	3344	04-019(T)-24	08.01.1994	19.05.2018	27.01.2024
173.	3361	41-200-11	10.09.1980	03.12.2005	18.05.2013
174.	3401	40-188-19	24.01.1970	13.07.2013	15.04.2017
175.	3402	03-012-20	08.08.1970	20.07.2013	14.02.2015
176.	3403	-----	26.04.2003	02.09.2023	09.09.2023
177.	8005	31-194-10	20.12.1975	-----	31.07.2010
178.	8006	52-214-22	04.05.1985	-----	31.07.2010
179.	8007	-----	23.01.2016	-----	-----
180.	9111	-----	22.12.2022	-----	-----

## PAPER AND LEISURE CHARTS

No.	TR Chart No.	Last Update Week-NtM No.-Year	New Chart Date	Latest New Edition Date	Latest Reprint Date
1.	2002_1	37-179-23	09.05.2009	-----	16.02.2013
2.	2002_2	27-133-23	09.05.2009	-----	16.02.2013
3.	2002_3	31-157-23	09.05.2009	-----	16.02.2013
4.	2002_4	27-133-23	09.05.2009	-----	16.02.2013
5.	2002_5	06-026(T)-24	09.05.2009	-----	16.02.2013
6.	2002_6	06-026(T)-24	09.05.2009	-----	16.02.2013
7.	2002_7	27-133-23	09.05.2009	-----	16.02.2013
8.	2002_8	27-133-23	09.05.2009	-----	16.02.2013
9.	2002_9	32-118-21	09.05.2009	-----	16.02.2013
10.	2002_10	27-133-23	09.05.2009	-----	16.02.2013
11.	2002_11	04-016(T)-24	09.05.2009	-----	16.02.2013
12.	2002_12	27-133-23	09.05.2009	-----	16.02.2013
13.	2002_13	19-097-23	09.05.2009	-----	16.02.2013
14.	2002_14	52-367-15	09.05.2009	-----	16.02.2013
15.	2002_15	01-005-15	09.05.2009	-----	16.02.2013
16.	2003_1	50-205-22	21.03.2009	-----	06.11.2021
17.	2003_2	44-213-23	21.03.2009	-----	06.11.2021
18.	2003_3	11-067-17	21.03.2009	-----	06.11.2021
19.	2003_4	27-106-21	21.03.2009	-----	06.11.2021
20.	2003_5	24-121-23	21.03.2009	-----	06.11.2021
21.	2003_6	36-174(T)-23	21.03.2009	-----	06.11.2021
22.	2003_7	45-218-23	21.03.2009	-----	06.11.2021
23.	2003_8	45-219-23	21.03.2009	-----	06.11.2021
24.	2003_9	07-032-24	21.03.2009	-----	06.11.2021
25.	2003_10	25-111-18	21.03.2009	-----	06.11.2021
26.	2003_11	45-219-23	21.03.2009	-----	06.11.2021
27.	2003_12	39-154-22	21.03.2009	-----	06.11.2021
28.	2003_13	45-219-23	21.03.2009	-----	06.11.2021
29.	2003_14	18-073-21	21.03.2009	-----	06.11.2021
30.	2003_15	20-083-18	21.03.2009	-----	06.11.2021
31.	2003_16	18-073-21	21.03.2009	-----	06.11.2021
32.	2004_1	09-036-16	26.05.2007	08.02.2020	15.02.2020
33.	2004_2	25/26-129-23	26.05.2007	08.02.2020	15.02.2020
34.	2004_3	51-209-22	26.05.2007	08.02.2020	15.02.2020
35.	2004_4	06-027-24	26.05.2007	08.02.2020	15.02.2020
36.	2004_5	25/26-129-23	26.05.2007	08.02.2020	15.02.2020
37.	2004_6	50-294-17	26.05.2007	08.02.2020	15.02.2020
38.	2004_7	51-209-22	26.05.2007	08.02.2020	15.02.2020
39.	2004_8	06-027-24	26.05.2007	08.02.2020	15.02.2020
40.	2004_9	29-147-23	26.05.2007	08.02.2020	15.02.2020
41.	2004_10	40-161-22	26.05.2007	08.02.2020	15.02.2020
42.	2004_11	27-134-23	26.05.2007	08.02.2020	15.02.2020
43.	2004_12	40-161-22	08.11.2020	08.02.2020	15.02.2020
44.	2004_13	47-232-23	26.05.2007	08.02.2020	15.02.2020
45.	2004_14	47-232-23	26.05.2007	08.02.2020	15.02.2020



## PAPER AND LEISURE CHARTS

No.	TR Chart No.	Last Update Week-NtM No.-Year	New Chart Date	Latest New Edition Date	Latest Reprint Date
46.	2901_1	30-150-23	01.03.2008	-----	09.10.2021
47.	2901_2	49-241-23	01.03.2008	-----	09.10.2021
48.	2901_3	27-131-23	01.03.2008	-----	09.10.2021
49.	2901_4	02-005-24	01.03.2008	-----	09.10.2021
50.	2901_5	01-003-24	01.03.2008	-----	09.10.2021
51.	2901_6	07-030-24	01.03.2008	-----	09.10.2021
52.	2901_7	23-116-23	01.03.2008	-----	09.10.2021
53.	2901_8	05-024-24	01.03.2008	-----	09.10.2021
54.	2901_9	50-251-23	01.03.2008	-----	09.10.2021
55.	2901_10	20-100-23	01.03.2008	-----	09.10.2021
56.	2901_11	51-255-23	01.03.2008	-----	09.10.2021
57.	2901_12	05-022-24	01.03.2008	-----	09.10.2021
58.	2901_13	33-162-23	01.03.2008	-----	09.10.2021
59.	2901_14	07-030-24	01.03.2008	-----	09.10.2021
60.	2901_15	32-123-22	01.03.2008	-----	09.10.2021
61.	2901_16	23-116-23	01.03.2008	-----	09.10.2021
62.	2901_17	04-015-24	01.03.2008	-----	09.10.2021
63.	2901_18	48-194-22	01.03.2008	-----	09.10.2021
64.	2901_19	51-276-16	01.03.2008	-----	09.10.2021
65.	2901_20	14-071-23	01.03.2008	-----	09.10.2021
66.	2901_21	13-053-21	01.03.2008	-----	09.10.2021
67.	2901_22	48-234-23	01.03.2008	-----	09.10.2021
68.	2902_1	26-115-18	21.06.2008	-----	13.04.2013
69.	2902_2	28-137-23	21.06.2008	-----	13.04.2013
70.	2902_3	45-217-23	21.06.2008	-----	13.04.2013
71.	2902_4	49-243-23	21.06.2008	-----	13.04.2013
72.	2902_5	50-247-23	21.06.2008	-----	13.04.2013
73.	2902_6	04-016(T)-24	21.06.2008	-----	13.04.2013
74.	2902_7	29-146-23	21.06.2008	-----	13.04.2013
75.	2902_8	29-146-23	21.06.2008	-----	13.04.2013
76.	2902_9	11-055-23	21.06.2008	-----	13.04.2013
77.	2902_10	20-102-23	21.06.2008	-----	13.04.2013
78.	2902_11	11-055-23	21.06.2008	-----	13.04.2013
79.	2902_12	44-212-23	21.06.2008	-----	13.04.2013
80.	2902_13	49-243-23	21.06.2008	-----	13.04.2013
81.	2902_14	46-225-23	21.06.2008	-----	13.04.2013
82.	2902_15	28-107-22	21.06.2008	-----	13.04.2013
83.	2902_16	29-146-23	21.06.2008	-----	13.04.2013
84.	2902_17	11-055-23	21.06.2008	-----	13.04.2013
85.	3001_1	01-002-23	27.05.2006	23.05.2020	16.12.2023
86.	3001_2	02-007-24	27.05.2006	23.05.2020	16.12.2023
87.	3001_3	48-237-23	27.05.2006	23.05.2020	16.12.2023
88.	3001_4	39-187-23	27.05.2006	23.05.2020	16.12.2023
89.	3001_5	19-098-23	27.05.2006	23.05.2020	16.12.2023
90.	3001_6	22-112-23	27.05.2006	23.05.2020	16.12.2023
91.	3001_7	39-187-23	27.05.2006	23.05.2020	16.12.2023
92.	3001_8	45-220-23	27.05.2006	23.05.2020	16.12.2023
93.	3001_9	37-145-22	27.05.2006	23.05.2020	16.12.2023
94.	3001_10	-----	27.05.2006	23.05.2020	16.12.2023
95.	3001_11	04-018-24	27.05.2006	23.05.2020	16.12.2023
96.	3002_1	34-167-23	27.05.2006	-----	20.05.2023
97.	3002_2	38-182(T)-23	27.05.2006	-----	20.05.2023
98.	3002_3	38-226-17	27.05.2006	-----	20.05.2023
99.	3002_4	03-011(T)-24	27.05.2006	-----	20.05.2023
100.	3002_5	46-226-23	27.05.2006	-----	20.05.2023
101.	3002_6	38-182(T)-23	27.05.2006	-----	20.05.2023
102.	3002_7	24-122-23	27.05.2006	-----	20.05.2023
103.	3002_8	34-123-21	27.05.2006	-----	20.05.2023
104.	3002_9	21-080-22	27.05.2006	-----	20.05.2023
105.	3002_10	03-011(T)-24	27.05.2006	-----	20.05.2023



**1. ANNOUNCEMENTS**

## NEW CHARTS:

Chart No:      Reprint Date :                      Withdrawn Charts:  
-----

## NEW EDITIONS:

Chart No:                      Edition Date :                      Withdrawn Charts:  
-----

## REPRINT CHARTS:

Chart No:      Reprint Date:  
-----

## WITHDRAWN CHARTS:

Chart No:      Edition Date/ New Chart Date :  
-----

**2. CORRECTIONS**

Ntm No:      Paper and Leisure Charts Affected :

029	1312
030	2923(INT 3754) 2927 2921B 2921(INT 3756) Leisure Chart 2901_14 Leisure Chart 2901_6
031	2147 2148
032	2212(INT 3785) Leisure Chart 2003_9

**NOTICES TO MARINERS FOR TURKISH PAPER AND LEISURE CHARTS**

**PART 1**

**029** **BLACK SEA - Türkiye, North Coast - Samsun Bay - Buoy**

*SOURCE: General Directorate of Coastal Safety*

**Chart 1312** (Previous Ntm. No: 124/2023) [WGS84 DATUM]

DELETE  Fl.Y.3s

41°15'.255N, 036°27'.844E  
(centred on)

**030 STRAIT OF İSTANBUL - Tophane - Wreck**  
SOURCE: ONHO**Chart 2923 (INT 3754)** (New Edition Date: 23.12.2023) [WGS84 DATUM]INSERT  41°01'.431N, 028°59'.155E  
(centred on)**Chart 2927** (Previous Ntm. No: 241/2023) [WGS84 DATUM]AMEND  to  41°01'.431N, 028°59'.155E  
(centred on)**Chart 2921B** (Previous Ntm. No: 241/2023) [WGS84 DATUM]AMEND  to  41°01'.431N, 028°59'.155E  
(centred on)**Chart 2921 (INT 3756)** (Previous Ntm. No: 022/2024) [WGS84 DATUM]AMEND  to  41°01'.431N, 028°59'.155E  
(centred on)**Leisure Chart 2901\_14** (Previous Ntm. No: 241/2023) [WGS84 DATUM]AMEND  to  41°01'.431N, 028°59'.155E  
(centred on)**Leisure Chart 2901\_6** (Previous Ntm. No: 241/2023) [WGS84 DATUM]AMEND  to  41°01'.431N, 028°59'.155E  
(centred on)

**031** **AEGEAN SEA - Türkiye, West Coast - Aliğa - Karaağaç Bay - İron Piles**

SOURCE: Güzel Enerji CO.

**Chart 2148** (Previous Ntm. No: 045/2023) [WGS84 DATUM]

INSERT	•	38°49'.539N, 026°55'.309E (centred on)
		38°49'.548N, 026°55'.302E (centred on)
		38°49'.575N, 026°55'.280E (centred on)
	• (6 Kazık)	38°49'.561N, 026°55'.291E (centred on)
	DEMİR KAZIKLAR (Not'a bak)	38°49'.590N, 026°55'.335E (centred on)
	Block note given in page 1.6	38°48'.946N, 026°54'.751E (centred on)

**Chart 2147** (Previous Ntm. No: 006/2024) [WGS84 DATUM]


INSERT	•	38°49'.539N, 026°55'.309E (centred on)
	• (8 Kazık)	38°49'.575N, 026°55'.280E (centred on)
	DEMİR KAZIKLAR (Not'a bak)	38°49'.700N, 026°55'.400E (centred on)
	Block note given in page 1.6	38°58'.350N, 026°57'.205E (centred on)

## NOTICES TO MARINERS FOR TURKISH PAPER AND LEISURE CHARTS


## PART 1

**032** **AEGEAN SEA - Türkiye, West Coast - The Bay of İzmir - Alsancak Bay - Light Buoy**  
SOURCE: General Directorate of Coastal Safety

**Chart 2212 (INT3785)** (Previous Ntm. No:160/2023) [WGS84 DATUM]

MOVE  Fl.R.5s from 38°26'.994N, 027°08'.302E to 38°26'.986N, 027°08'.508E  
(centred on)

**Leisure Chart 2003\_9** (Previous Ntm. No:160/2023) [WGS84 DATUM]

MOVE  Fl.R.5s from 38°26'.994N, 027°08'.302E to 38°26'.986N, 027°08'.508E  
(centred on)

Weekly Ntm.No: 031/2024

<b>DEMİR KAZIKLAR</b> Limana yabancı cisimlerin girmesini önlemek amacıyla, 36 inç çapında ve su seviyesinden 2 metre yükseklikte demir kazıklar bulunmaktadır.	<b>IRON PILES</b> There are iron piles (with a 36-inch diameter) 2 meters above the sea level in order to prevent foreign objects entering the port.
	Yalınayak Türbesi ⊙

Relevant Chart : TR 2147

Weekly Ntm.No: 031/2024

<b>DEMİR KAZIKLAR</b> Limana yabancı cisimlerin girmesini önlemek amacıyla, 36 inç çapında ve su seviyesinden 2 metre yükseklikte demir kazıklar bulunmaktadır.	<b>IRON PILES</b> There are iron piles (with a 36-inch diameter) 2 meters above the sea level in order to prevent foreign objects entering the port.
--	---

Relevant Chart : TR 2148

*\* The printing and distribution of the Weekly Notices to Mariner Bulletin, including block chart corrections, was terminated in 2024. The digital copy of the bulletin will be available on TSK-Net and Web page of the Office of Navigation, Hydrography and Oceanography.*

*\*\* The areas covered by the navigational charts may include marine and mussel farms. They may not all be shown individually and their positions may change. Marine and mussel farms may be marked by lit or unlit buoys or beacons. Mariners are advised to avoid these structures and their associated moorings.*



## NAUTICAL PUBLICATIONS

No.	Nautical Publications	Last Update Week-NtM No.-Year	Latest New Edition Date	Latest Reprint Date
1	Catalogue of Charts and Nautical Publications NY11	03-013-2024	2022	---
2	Annual Notices to Mariners NY12	---	2021	---
3	List of Lights and Fog Signals NY13 (2022)	07-033-2024	2022	---
4	Sun and Moon Rise/Set Times in Türkiye NY14	51-211-2022	2014	---
5	Magnetic Compass Correction Guide NY15	---	2001	---
6	Turkish Straits Navigation Guide NY31	01-005-2023	2020	2022
7	Ports Regulation NY32 (2019)	01-004-2020	2019	2022
8	Colreg's NY33	---	2013	2020
9	International Code of Signals NY42	---	---	2022
10	International Sea Buoyage System NY43	---	2015	---
11	Norie's Tables NY44	---	---	2015
12	Symbols and Abbreviations used on Nautical Paper Charts (INT 1)	---	2022	---
13	Turkish Territorial Law and United Nations Convention on the Law of the Sea	45-222-2018	2000	---
14	Montreux Convention	---	2000	---
15	Regulation on Marinecrafts and Aircrafts SAR (Search and Rescue)	---	2022	---

**1. ANNOUNCEMENTS**

NEW NAUTICAL PUBLICATIONS:

Nautical Publication Name : Reprint Date: Withdrawn Nautical Publication:  
-----

NEW EDITIONS :

Nautical Publication Name : Edition Date: Withdrawn Nautical Publication:  
-----

REPRINT NAUTICAL PUBLICATIONS:

Nautical Publication Name : Reprint Date: Latest NtM No:  
-----

WITHDRAWN NAUTICAL PUBLICATIONS:

Nautical Publication Name : Edition Date:  
-----

**2. AMENDMENTS**

NtM No:

**033 List of Lights and Fog Signals NY13 (2022)** (Previous Ntm. No:028/2024)  
SOURCE:ONHO

AMEND : Corrections given in page 2.3.

## AMENDMENTS TO THE LIST OF LIGHTS AND FOG SIGNALS (2022) ARE GIVEN BELOW

<b>10214</b>	DELETE							
<b>30676.2</b>	--- 2 No.lu Yaklaşım İskele şamandırası	38 26.99 N 27 08.51 E	FIR 5s	2	3	Kırmızı polietilen kule üstünde kırmızı silindir tepelik	ş1, k4 Ra. Refl. 1 ve 3 No.lu şamandıralar ile senkronize	
		*		*				

THE WARNINGS BELOW INCLUDE THE NAVIGATIONAL WARNINGS PROMULGATED BY ONHO WITH A NAVTEX NUMBER BY 13 FEBRUARY 2024 0600Z.

**2017 SERIES****0823. MEDITERRANEAN SEA**

TURKISH UNITS PARTICIPATING OPERATION MEDITERRANEAN SHIELD IN THE EASTERN MEDITERRANEAN ARE CONDUCTING MARITIME SECURITY OPERATIONS TO PROVIDE THE SAFE AND SECURE MOVEMENT OF VESSELS AT SEA AND TO DETER TERRORISM. IF CONTACTED BY TURKISH UNITS YOUR COOPERATION AND ASSISTANCE IN ANSWERING QUESTIONS WOULD BE VERY MUCH APPRECIATED. PLEASE REPORT ANY SUSPICIOUS ACTIVITY OR INFORMATION TO TURKISH WARSHIPS OR TO THE TURKISH NAVAL FORCES COMMAND OPERATION CENTER +90 312 403 2222/3093 OR EMAIL TO [denkom.harekatmrk@dzkk.tsk.tr](mailto:denkom.harekatmrk@dzkk.tsk.tr) HELP US TO HELP YOU. THANK YOU.

**0824. BLACK SEA**

TURKISH UNITS PARTICIPATING OPERATION BLACK SEA HARMONY IN THE BLACK SEA ARE CONDUCTING MARITIME SECURITY OPERATIONS TO PROVIDE FOR THE SAFE AND SECURE MOVEMENT OF VESSELS AT SEA. IF CONTACTED BY TURKISH UNITS YOUR COOPERATION AND ASSISTANCE IN ANSWERING QUESTIONS WOULD BE VERY MUCH APPRECIATED. PLEASE REPORT ANY SUSPICIOUS ACTIVITY OR INFORMATION TO TURKISH WARSHIPS OR TO THE TURKISH NAVY MARITIME OPERATION CENTER +90 312 403 2222/3093 OR E-MAIL TO [denkom.harekatmrk@dzkk.tsk.tr](mailto:denkom.harekatmrk@dzkk.tsk.tr) HELP US TO HELP YOU. THANKS FOR YOUR COOPERATION.

**2018 SERIES****0857. MEDITERRANEAN SEA**

1. NAVTEX MESSAGES PROMULGATED IN BLACK SEA, AEGEAN SEA AND MEDITERRANEAN SEA BY TURKISH NAVTEX STATIONS ARE LEGAL AND COMPLY WITH INTERNATIONAL LAW. TURKISH NAVTEX STATIONS WILL CONTINUE TO PROMULGATE NAVTEX MESSAGES IN BLACK SEA, AEGEAN SEA AND MEDITERRANEAN SEA, FOR THE SAFETY OF MARINERS.

2. IT IS WORTH TO MENTION THAT THE "CYPRUS" MENTIONED IN LARNACA NAVWARN NUMBER 285/18 IS NOT THE ORIGINAL PARTNERSHIP STATE ESTABLISHED IN 1960. THEREFORE, TURKEY DECLARES THAT THE TERM OF "CYPRUS" NEITHER AMOUNTS TO ANY FORM OF RECOGNITION OF THE GREEK CYPRIOT ADMINISTRATION NOR PREJUDICE TURKEY'S RIGHTS AND OBLIGATIONS EMANATING FROM THE TREATY OF GUARANTEE AND THE TREATY OF ESTABLISHMENT OF 1960.

**0980. SEA OF MARMARA**

UNDERWATER OPERATIONS, FROM 04 OCT 18 UNTIL FURTHER NOTICE IN AREA BOUNDED BY;

40 57.87 N - 027 44.40 E  
40 57.93 N - 027 44.75 E  
41 00.70 N - 027 43.90 E  
41 00.65 N - 027 43.53 E

CAUTION ADVISED.

**2020 SERIES****0390. BLACK SEA**

SHALLOW WATERS REPORTED AT THE SECONDARY BREAKWATERS SIDE OF THE INEBOLU HARBOR ENTRANCE. ALL SHIPS APPROACHING AND LEAVING THE HARBOR ARE REQUESTED TO KEEP THE MEDIAN LINE AND TO CONTACT HARBOUR DIRECTORATE.

CAUTION ADVISED.

**0489. AEGEAN SEA**

BEHRAMKALE STARBOARD LIGHT IN POSITION 39 29.13N - 026 20.36E UNLIT.

CAUTION ADVISED.

**0490. AEGEAN SEA**

ISKELE PORT LIGHT IN POSITION 39 29.13N - 026 20.33E UNLIT.  
CAUTION ADVISED.

**0580. AEGEAN SEA - MEDITERRANEAN SEA**

NOTICE TO ALL MARINERS. GREECE HAS REPEATEDLY ENDANGERED LIVES OF THE MARINERS IN THE AEGEAN SEA WITH PRACTICES CONTRARY TO INTERNATIONAL LAW. THEREFORE NAVTEX NUMBER 20051/20 IS STILL EFFECTIVE AND VALID. TURKISH NAVY AND COAST GUARD STAND READY TO PROTECT LIFE AT SEA, SAFEGUARD THE FREEDOM OF NAVIGATION AND PREVENT ANY ILLEGAL ACTIVITY OF GREEK COAST GUARD AT SEA. IZMIR AND ANTALYA NAVTEX STATIONS WILL CONTINUE TO PROMULGATE NAVTEX MESSAGES FOR THE SAKE OF NAVIGATIONAL SAFETY.  
CAUTION ADVISED.

**0668. SEA OF MARMARA**

SPECIAL LIGHT BUOY IN POSITION, 40 48.57N - 029 17.23E UNLIT.  
CAUTION ADVISED.

**0669. SEA OF MARMARA**

SPECIAL LIGHT BUOY IN POSITION, 40 48.45N - 029 17.09E UNLIT.  
CAUTION ADVISED.

**2021 SERIES****0901. STRAIT OF İSTANBUL**

TURKELI FOGHORN IN POSITION 41 14.06N - 029 06.74E TEMPORARILY INOPERATIVE.  
CAUTION ADVISED.

**2022 SERIES****0214. AEGEAN SEA**

TWO BUOYS REPORTED AS WITHOUT LIGHT IN VICINITY 37 34.27N - 027 06.38E AT 280800Z FEB 22.  
CAUTION ADVISED.

**0279. BLACK SEA**

1. IT WAS REPORTED THAT THE APPROACHES OF THE PORTS ODESSA, OCHAKOV, CHERNOMORSK AND YUZHNY Y WERE MINED.
2. THE MINES CAN BE DRIFTED UPON RELEASED FROM THEIR GEAR AND CAN BE DANGEROUS TO NAVIGATIONAL SAFETY.
3. THEREFORE, IT IS IMPORTANT TO KEEP SHARP LOOK OUT FOR DRIFTED MINES BY ALL SHIPS IN THE VICINITY.
4. IT IS REQUESTED FROM SHIPS IN THE VICINITY TO REPORT IMMEDIATELY ANY DETECTION OF DRIFTED MINE OR MINE LIKE OBJECTS TO TURKISH RADIO (CH-16), TURKISH MAIN SEARCH AND RESCUE COORDINATION CENTER (00903122324783, [sar@uab.gov.tr](mailto:sar@uab.gov.tr)/[trmrcc@uab.gov.tr](mailto:trmrcc@uab.gov.tr)), TURKISH NAVAL FORCES (00903124032222, [denkom.harekatmrk@dzkk.tsk.tr](mailto:denkom.harekatmrk@dzkk.tsk.tr)) AND TURKISH COAST GUARD (00903124164801, [ihbar@sg.gov.tr](mailto:ihbar@sg.gov.tr))

**0306. BLACK SEA**

1. DRIFTING MINE DETECTED AND DEACTIVATED IN THE NORTH APPROACH OF ISTANBUL STRAIT.
2. IT IS ADVISED FOR ALL SHIPS IN THE VICINITY TO RESPECT TO THE MEASURES AGAINST MINE/MINE LIKE OBJECTS PROMULGATED PREVIOUSLY BY BA86-279/22 NUMBERED NAVIGATIONAL WARNING.
3. IN THIS CONTEXT, IT IS REQUESTED FROM SHIPS IN THE VICINITY TO CONTINUE SHARP LOOK OUT, TO REPORT IMMEDIATELY ANY DETECTION OF DRIFTING MINE OR MINE LIKE OBJECTS TO TURKISH RADIO (CH-16), TURKISH MAIN SEARCH AND RESCUE COORDINATION CENTER (00903122324783, sar@uab.gov.tr/trmrcc@uab.gov.tr), TURKISH NAVAL FORCES (00903124032222, [denkom.harekatmrk@dzkk.tsk.tr](mailto:denkom.harekatmrk@dzkk.tsk.tr)) AND TURKISH COAST GUARD (00903124164801, IHBAR@SG.GOV.TR).

**0817. AEGEAN SEA**

WEST OF THE CESME-KARAADA MOORING BUOY 38 26.05N - 026 19.65E OFF STATION.  
CAUTION ADVISED.

**0827. MEDITERRANEAN SEA**

CONICAL BUOY POSITION MOVED FROM 36 45.82N, 031 22.16E TO 36 46.04N - 031 21.90E.  
CAUTION ADVISED.

**0837. AEGEAN SEA**

LEVENTLER HARBOUR PORT SIDE LIGHT IN POSITION 38 38.12N - 026 45.18E UNLIT.  
CAUTION ADVISED.

**0838. BLACK SEA**

TİREBOLU BB. MAIN BREAKWATER LIGHT IN POSITION 41 00.65N - 038 49.48E UNLIT.  
CAUTION ADVISED.

**1161. MEDITERRANEAN SEA**

ÇEVLIK FISHING SHELTER MAIN BREAKWATER LIGHT IN POSITION 36 07.62N, 035 54.70 E UNLIT.  
CAUTION ADVISED.

**1162. MEDITERRANEAN SEA**

ÇEVLIK FISHING SHELTER SECONDARY BREAKWATER LIGHT IN POSITION 36 07.61 N, 035 54.80 E UNLIT.  
CAUTION ADVISED.

**2023 SERIES****0190. SEA OF MARMARA**

GUZELCE PORT STARBOARD LIGHT IN POSITION 40 59.88 N, 028 30.61 E UNLIT.  
CAUTION ADVISED.

**0295. BLACK SEA**

BLACK SEA GRAIN INITIATIVE

JOINT COORDINATION CENTER (JCC) - ISTANBUL

182359Z MAR 23 UNTIL FURTHER NOTICE

DATUM WGS84.

THE BLACK SEA GRAIN INITIATIVE JCC HAS ESTABLISHED A ROUTE FOR VESSELS INBOUND AND OUTBOUND OF UKRAINIAN PORTS. THE ROUTE IS 320NM LONG AND CONNECTS THE LISTED UKRAINIAN PORTS WITH INSPECTION AREAS INSIDE TURKISH TERRITORIAL SEAS.

THE MARITIME HUMANITARIAN CORRIDOR (MHC) FORMS PART OF THIS ROUTE AND EXTENDS FROM THE BOUNDARY OF UKRAINIAN TERRITORIAL SEAS TO THE SOUTHERN WAYPOINT OF THE HIGH SEAS TRANSIT CORRIDOR (HSTC).

WHILST TRANSITING THE MHC NO MILITARY SHIP, AIRCRAFT OR UAV MAY CLOSE WITHIN A RADIUS 10NM OF ANY VESSEL ENGAGED IN THE INITIATIVE AND TRANSITING THE CORRIDOR. VESSELS ENCOUNTERING PROVOCATIONS OR THREATS WHILE TRANSITING THE MHC SHOULD REPORT IMMEDIATELY TO THE JCC. NO VESSEL SHALL TRANSIT THE MHC WITHOUT THE AUTHORISATION OF THE JCC.

PILOTS WILL EMBARK FOR PASSAGE BETWEEN BERTH AND HOLDING AREA.

CHORNOMORSK TO HOLDING AREA. CHANNEL WIDTH UP TO 200M:

46 24.000 N - 030 54.000 E

46 20.500 N - 030 43.200 E

46 20.000 N - 030 42.700 E

46 18.842 N - 030 41.807 E

46 19.123 N - 030 40.596 E

ODESA TO HOLDING AREA. CHANNEL WIDTH UP TO 200M:

46 30.000 N - 030 54.000 E

46 30.000 N - 030 46.400 E

46 29.902 N - 030 46.043 E

46 29.986 N - 030 44.542 E

PIVDENNYI TO HOLDING AREA. CHANNEL WIDTH UP TO 200M:

46 30.500 N - 030 57.000 E

46 32.600 N - 030 57.000 E

46 33.342 N - 031 00.044 E

46 36.187 N - 031 01.000 E

HOLDING AREA:

46 30.500 N - 030 54.000 E

46 30.500 N - 030 58.200 E

46 24.000 N - 030 58.200 E

46 24.000 N - 030 54.000 E

VESSEL MUST TRANSIT BETWEEN THE HOLDING AREA AND MHC THROUGH THE AREA BOUNDED BY:

46 24.000 N - 030 54.000 E

46 19.000 N - 031 05.000 E

46 12.000 N - 031 07.500 E

46 12.000 N - 031 12.500 E

46 27.000 N - 031 10.500 E

46 28.200 N - 030 58.200 E



THE HSTC IS 83NM LONG AND 3NM WIDE. WHEN TRANSITING THE HSTC VESSELS ARE CONSIDERED RESTRICTED IN THEIR ABILITY TO MANOEUVRE AND SHOULD DISPLAY THE APPROPRIATE LIGHTS/SHAPES. VESSELS MUST TRANSIT BETWEEN 0500 – 2100 LOCAL.

HSTC (CENTRELINE):

44 53.000 N - 030 39.500 E            008/188 45NM  
45 37.100 N - 030 48.100 E            025/205 38NM  
46 12.000 N - 031 10.000 E

A SOUTHERN WAITING AREA (SWA) IS DESIGNATED AS A TEMPORARY HOLDING AREA FOR VESSELS ENGAGED IN THE INITIATIVE. INBOUND VESSELS MAY USE THE SWA TO AWAIT TRANSIT DURING AUTHORISED HOURS, INFORMING THE JCC THROUGH ISTANBUL TRAFFIC:

SWA:

44 50.000 N - 030 10.000 E  
44 50.000 N - 030 25.000 E  
44 55.000 N - 030 25.000 E  
45 00.000 N - 030 10.000 E

VESSELS ON PASSAGE BETWEEN THE MHC AND THE TURKISH INSPECTION AREAS SHALL PASS THROUGH POSITION 42 19.15N 029 27.00E.

ISTANBUL VTS WILL INFORM AND DIRECT VESSELS TO THE APPROPRIATE INSPECTION AREA

TURKISH INSPECTION AREA N (BLACK SEA):

41 14.900 N - 028 59.580 E  
41 17.260 N - 028 59.580 E  
41 17.260 N - 029 02.200 E  
41 15.500 N - 029 04.600 E  
41 15.200 N - 029 04.600 E

TURKISH INSPECTION AREAS S (SEA OF MARMARA):

41 00.360 N - 028 59.130 E  
40 59.330 N - 028 58.570 E  
40 58.090 N - 028 56.470 E  
40 59.840 N - 028 56.470 E  
  
40 58.480 N - 028 53.280 E  
40 59.500 N - 028 56.280 E  
40 58.060 N - 028 56.280 E  
40 56.460 N - 028 53.280 E

OTHER THAN IN CASE OF EMERGENCY, PORT CALLS AND PROLONGED STOPS ARE NOT PERMITTED DURING THE TRANSIT. SHIP TO SHIP TRANSFERS ARE NOT AUTHORISED.

VESSELS PARTICIPATING IN THE INITIATIVE MUST TRANSMIT ON AIS AT ALL TIMES.

ADDITIONAL PROCEDURES FOR VESSELS WISHING TO PARTICIPATE IN THE INITIATIVE ARE CONTAINED IN IMO CIRCULAR LETTER 4611 (SERIES).

**0583. SEA OF MARMARA**

YEŞILKOY TELEKOM LIGHT BUOY NO 2 IN POSITION 40 56.97 N, 028 49.05 E TEMPORARILY REMOVED.  
CAUTION ADVISED.

**0584. SEA OF MARMARA**

SPECIAL MARK LIGHT BUOY IN POSITION 40 56.80 N, 028 48.90 E TEMPORARILY REMOVED.  
CAUTION ADVISED.

**0649. STRAIT OF İSTANBUL**

AHIRKAPI LIGHT FOGHORN IN POSITION 41 0.38 N, 028 59.13 E TEMPORARILY INOPERATIVE.  
CAUTION ADVISED.

**0729. STRAIT OF İSTANBUL**

TURKELI (RUMELI) LIGHT IN POSITION 41 14.05 N, 029 06.73 E TEMPORARILY REMOVED.  
CAUTION ADVISED.

**0731. THE BAY OF İZMİT**

DREDGING OPERATIONS, BY ATLAS X UNTIL 31 DEC 24 IN THE AREA BOUNDED BY:

40 45.65 N - 029 55.20 E  
40 45.65 N - 029 56.55 E  
40 43.00 N - 029 56.55 E  
40 43.00 N - 029 55.20 E

CAUTION ADVISED.

**0755. AEGEAN SEA**

DEEP DISCHARGING PIPELINE BUOY IN POSITION 37 20.87N, 027 11.55 E UNLIT.  
CAUTION ADVISED.

**0868. SEA OF MARMARA**

SOUTH BREAKWATER LIGHT IN POSITION 40 32.28 N, 027 30.48 E UNLIT.  
CAUTION ADVISED.

**0908. BLACK SEA**

SAMSUN PORT NORTH BREAKWATER LIGHT FOGHORN IN POSITION 41 18.58 N, 036 21.33 E TEMPORARILY REMOVED.  
CAUTION ADVISED.

**0914. BLACK SEA**

PIPE LINE OPERATIONS, ISLAND VICTORY, LCV MUKAVEMET AND SUPPORT VESSELS UNTIL 302059Z SEP 24 IN AREA BOUNDED BY;

42 52.70 N - 031 03.05 E  
42 54.91 N - 031 21.99 E  
41 53.53 N - 031 43.96 E  
41 35.47 N - 032 06.12 E  
41 29.79 N - 031 54.11 E  
41 46.00 N - 031 34.80 E  
42 49.07 N - 031 03.58 E

WIDE BERTH REQUESTED.

**0934. BLACK SEA**

EREĞLİ PORT NORTH BREAKWATER LIGHT FOGHORN IN POSITION 41 16.83 N, 031 24.07 E TEMPORARILY INOPERATIVE.  
CAUTION ADVISED.

**1045. STRAIT OF İSTANBUL**

BÜYÜKDERE SHIP RESCUE STATION PIER LIGHT IN POSITION 41 09.48 N, 029 02.34 E TEMPORARILY REMOVED.  
CAUTION ADVISED.

**1054. BLACK SEA**

BEGENDİK FISHERMAN'S SHELTER SECONDARY BREAKWATER LIGHT IN POSITION 41 57.56 N, 028 02.55 E UNLIT.  
CAUTION ADVISED.

**1119. MEDITERRANEAN SEA**

TAŞUCU METEOROLOGICAL BUOY IN POSITION 36 07.51 N, 033 52.00 E TEMPORARILY REMOVED.  
CAUTION ADVISED.

**1153. AEGEAN SEA**

METEOROLOGICAL BUOY IN POSITION 40 02.64 N, 026 02.18 E TEMPORARILY REMOVED.  
CAUTION ADVISED.

**1159. AEGEAN SEA**

ÇAVUŞ ISLAND NORTH MOORING BUOY IN POSITION 37 03.21 N, 027 12.19 E IS TEMPORARILY REMOVED.  
CAUTION ADVISED.

**1160. AEGEAN SEA**

MOORING BUOY IN POSITION 36 45.25 N, 027 28.80 E OFF STATION.  
CAUTION ADVISED.

**1163. SEA OF MARMARA**

ÇORLU OSB SPECIAL MARK LIGHT BUOY IN POSITION 40 58.28 N, 027 44.29 E TEMPORARILY REMOVED.  
CAUTION ADVISED.

**1166. BLACK SEA**

ARDEŞEN FISHERMAN'S SHELTER MAIN BREAKWATER LIGHT IN POSITION 41 11.94 N, 040 59.59 E  
TEMPORARILY REMOVED.  
CAUTION ADVISED.

**1168. BLACK SEA**

BARTIN PORT SECONDARY BREAKWATER LIGHT IN POSITION 41 41.10 N, 032 13.45 E TEMPORARILY  
REMOVED.  
CAUTION ADVISED.

**1172. BLACK SEA**

BEŞİKDÜZÜ BBALAŞEHİR SUNKEN SHIP LIGHT BUOY IN POSITION 41 03.90 N, 039 13.33 E IS TEMPORARILY  
REMOVED.  
CAUTION ADVISED.

**1180. BLACK SEA**

KEMALPAŞA. FISHERMAN'S SHELTER MAIN BREAKWATER LIGHT IN POSITION 41 29.03 N, 041 31.27 E  
DESTROYED.  
CAUTION ADVISED.

**1183. MEDITERRANEAN SEA**

LIGHTBUOY NO.1 IN POSITION 36 45.10 N, 028 55.89 E DESTROYED.  
CAUTION ADVISED.

**1243. AEGEAN SEA**

SPECIAL MARK LIGHT BUOYS TEMPORARILY REMOVED AT FOLLOWING POSITIONS;

38 26.32 N - 026 24.76 E

38 30.57 N - 026 22.37 E

CAUTION ADVISED.

**1244. BLACK SEA**

BEGENDIK VILLAGE FISHERMAN'S SHELTER MAIN BREAKWATER LIGHT IN POSITION 41 57.52 N, 028 02.61 E UNLIT.

CAUTION ADVISED.

**1245. AEGEAN SEA**

SPECIAL MARK LIGHT BUOY IN POSITION 38 31.62 N - 026 21.95 E TEMPORARILY REMOVED.

CAUTION ADVISED.

**1270. SEA OF MARMARA**

BOTAŞ AMBARLI SPECIAL MARK LIGHT BUOY IN POSITION 40 57.37 N - 028 41.69 E TEMPORARILY REMOVED.

CAUTION ADVISED.

**1302. SEA OF MARMARA**

SEA SAND MUSSEL FARM SPECIAL MARK BUOY NO:1 IN POSITION 40 24.44 N - 028 12.63 E TEMPORARILY REMOVED.

CAUTION ADVISED.

**1309. MEDITERRANEAN SEA**

GUNNERY EXERCISE, BETWEEN 25-31 MAR 24 FROM 0600Z TO 1500Z IN AREA BOUNDED BY;

35 44.57 N - 034 40.00 E

35 55.00 N - 034 40.00 E

35 55.00 N - 035 15.83 E

35 41.50 N - 035 15.83 E

35 41.50 N - 034 51.17 E

CAUTION ADVISED.

**1322. MEDITERRANEAN SEA**

1. THE "CYPRUS" MENTIONED IN LARNACA NAVWARN NR MA87-472/23 IS NOT THE ORIGINAL PARTNERSHIP STATE ESTABLISHED IN 1960.

2. THEREFORE, TÜRKİYE DECLARES THAT THE TERM OF "CYPRUS" NEITHER AMOUNT TO ANY FORM OF RECOGNITION OF THE GREEK CYPRIOT ADMINISTRATION NOR PREJUDICE TÜRKİYE'S RIGHTS AND OBLIGATIONS EMANATING FROM THE TREATY OF GUARANTEE AND THE TREATY OF ESTABLISHMENT OF 1960.

3. THE EFFORTS TO LEGITIMIZE ILLEGAL CLAIMS OF THE GREEK CYPRIOT ADMINISTRATION THROUGH LARNACA NAVWARN MA87-472/23 ARE NULL AND NEITHER WAS NOR WILL BE ACCEPTED BY TÜRKİYE.

4. ANTALYA TURK RADIO NAVTEX MESSAGE FA04-1309/23 IS VALID AND EFFECTIVE. ANTALYA NAVTEX STATION WILL CONTINUE TO PROMULGATE NAVTEX MESSAGES FOR SAFETY OF MARINERS.

**1330. THE BAY OF İZMİR**

NAVAL EXERCISES, FROM 312101Z DEC 23 TO 312059Z DEC 24 IN AREA BOUNDED BY;

38 31.40 N - 026 40.77 E

38 32.62 N - 026 40.77 E

38 32.62 N - 026 41.28 E

38 31.40 N - 026 41.28 E

CAUTION ADVISED.

**1331. MEDITERRANEAN SEA**

FIRING EXERCISE, FROM 312101Z DEC 23 TO 312059Z MAR 24 WITHIN 0,6 NM RADIUS OF 36 23.85 N, 035 10.80 E.

CAUTION ADVISED.

**1341. MEDITERRANEAN SEA**

1. UNAUTHORIZED STATION HAS BROADCASTED NAVTEX MESSAGE NUMBER MA94-477/23 SOME PART OF WHICH IS IN TURKISH NAVTEX SERVICE AREA.

2. ANTALYA NAVTEX STATION HAS THE AUTHORITY TO BROADCAST NAVTEX MESSAGES IN THE AREA

**2024 SERIES****0012. AEGEAN SEA**

FIRING EXERCISE, BETWEEN 01 JAN-14 JUN 24 AND 16 SEP-31 DEC 24 FROM SUNRISE TO SUNSET

A) EXCEPT WEEKENDS AND NATIONAL HOLIDAYS,

B) EXCEPT THE FOLLOWING DATES:

01 JAN 24, 06 JAN 24, 18 MAR 24, 25 MAR 24, 01 MAY 24, 03 MAY 24, 04 MAY 24, 05 MAY 24, 06 MAY 24,  
13 JUN 24, 28 OCT 24, 21 NOV 24, 24 DEC 24, 25 DEC 24, 26 DEC 24, 31 DEC 24.

IN AREA BOUNDED BY;

39 00.00 N - 025 10.00 E

39 20.00 N - 024 58.00 E

39 14.00 N - 024 40.00 E

38 54.00 N - 024 52.00 E

CAUTION ADVISED.

**0013. AEGEAN SEA**

FIRING EXERCISE, BETWEEN 01 JAN-14 JUN 24 AND 16 SEP-31 DEC 24 FROM SUNRISE TO SUNSET

A) EXCEPT WEEKENDS AND NATIONAL HOLIDAYS,

B) EXCEPT THE FOLLOWING DATES:

01 JAN 24, 06 JAN 24, 18 MAR 24, 25 MAR 24, 01 MAY 24, 03 MAY 24, 04 MAY 24, 05 MAY 24, 06 MAY 24,  
13 JUN 24, 28 OCT 24, 21 NOV 24, 24 DEC 24, 25 DEC 24, 26 DEC 24, 31 DEC 24.

IN AREA BOUNDED BY;

37 27.00 N - 026 17.00 E

37 08.50 N - 026 27.50 E

37 05.00 N - 026 09.00 E

37 24.00 N - 026 00.00 E

37 24.00 N - 026 04.00 E

CAUTION ADVISED.

**0014. AEGEAN SEA**

FIRING EXERCISE, BETWEEN 01 JAN-14 JUN 24 AND 16 SEP-31 DEC 24 FROM SUNRISE TO SUNSET

A) EXCEPT WEEKENDS AND NATIONAL HOLIDAYS,

B) EXCEPT THE FOLLOWING DATES:

01 JAN 24, 06 JAN 24, 18 MAR 24, 25 MAR 24, 01 MAY 24, 03 MAY 24, 04 MAY 24, 05 MAY 24, 06 MAY 24,  
13 JUN 24, 28 OCT 24, 21 NOV 24, 24 DEC 24, 25 DEC 24, 26 DEC 24, 31 DEC 24.

IN AREA BOUNDED BY;

40 16.50 N - 025 39.00 E

40 18.00 N - 025 30.00 E

40 35.00 N - 024 58.00 E

40 11.00 N - 024 33.00 E

40 09.00 N - 024 45.00 E

40 20.00 N - 024 56.00 E

40 07.00 N - 025 33.00 E

CAUTION ADVISED.

**0040. MEDITERRANEAN SEA**

BOZYAZI PORT SECONDARY BREAKWATER LIGHT IN POSITION 36 05.88 N-032 56.44 E UNLIT.

CAUTION ADVISED.

**0049. AEGEAN SEA**

PANAYIR ISLAND ISOLATED LIGHT BUOY IN POSITION 37 20.42 N - 027 20.73 E TEMPORARILY REMOVED.

CAUTION ADVISED.

**0050. STRAIT OF ÇANAKKALE**

KEPEZ PORT PIER LIGHT IN POSITION 40 06.35 N, 026 22.69 E TEMPORARILY REMOVED.

CAUTION ADVISED.

**0068. BLACK SEA**

DRILLING OPERATIONS, BY FATİH (IMO 9503770. MMSI 271046008), KORKUT, ALTAN, MURAT İLHAN AND MÜRÜVVET İLHAN BETWEEN 16 JAN-04 APR 24 IN TÜRKALİ-13, TÜRKALİ-20 AND TÜRKALİ-22 AREA BOUNDED BY;

42 52.40 N - 031 08.30 E

42 52.52 N - 031 15.95 E

42 48.40 N - 031 16.07 E

42 48.28 N - 031 08.43 E

10 NM. BERTH REQUESTED.

**0106. MEDITERRANEAN SEA**

İSDEMİR PORT STARBOARD (MAIN) BREAKWATER LIGHT IN POSITION 36 43.44 N-036 11.03 E UNLIT.

CAUTION ADVISED.

**0110. BLACK SEA**

UNDERWATER OPERATIONS, BY COMMANDER BETWEEN 31 JAN-29 FEB 24 IN AREA BOUNDED BY:

41 22.19 N - 036 41.03 E

42 48.49 N - 037 40.77 E

42 42.97 N - 037 53.08 E

41 16.98 N - 036 57.03 E

WIDE BERTH REQUESTED.

**0111. BLACK SEA**

SÜRMENE ÇAMBURNU PORT STARBOARD BREAKWATER LIGHT IN POSITION 40 55.57 N-040 11.93 E UNLIT.  
CAUTION ADVISED.

**0112. BLACK SEA**

DRILLING OPERATIONS, BY KANUNİ (IMO 9541203. MMSI 271047822), OSMAN BEY, HAKAN İLHAN AND MİHRİMAH BETWEEN 31 JAN-19 APR 24 IN TÜRKALİ-7 AREA BOUNDED BY;

42 49.60 N - 031 12.78 E  
42 51.60 N - 031 12.72 E  
42 51.65 N - 031 15.43 E  
42 49.65 N - 031 15.50 E

10 NM. WIDE BERTH REQUESTED.

**0120. SEA OF MARMARA**

SCIENTIFIC RESEARCH, BY R/V TÜBİTAK MARMARA BETWEEN 05-21 FEB 24 IN SEA OF MARMARA, STRAIT OF ÇANAĞKALE AND STRAIT OF İSTANBUL.

WIDE BERTH REQUESTED.

**0121. STRAIT OF ÇANAĞKALE**

GUNNERY EXERCISE, BETWEEN 05-09 AND 19-23 FEB 24 FROM 0500Z TO 2000Z IN AREA BOUNDED BY;

40 33.30 N - 026 50.55 E  
40 34.88 N - 026 54.80 E  
40 31.85 N - 026 57.92 E  
40 30.30 N - 026 53.22 E

CAUTION ADVISED.

**0132. AEGEAN SEA**

BOZCAADA MAIN BREAKWATER LIGHT BUOY IN POSITION 39 50.12 N - 026 04.64 E TEMPORARILY REMOVED.  
CAUTION ADVISED.

**0134. BLACK SEA**

DRILLING OPERATIONS, BY YAVUZ (IMO 9503768. MMSI 271046765), ORHAN BEY, SANCAR AND MİHRİMAH BETWEEN 06 FEB-15 APR 24 IN TÜRKALİ-9 AREA BOUNDED BY;

42 48.99 N - 031 15.61 E  
42 50.99 N - 031 15.56 E  
42 51.03 N - 031 18.28 E  
42 49.03 N - 031 18.33 E

10 NM. BERTH REQUESTED.

**0143. MEDITERRANEAN SEA**

DRILLING OPERATIONS, BY ABDÜLHAMİD HAN (IMO 9705093. MMSI 271050408), ERTUĞRUL BEY, AYBÜKE AND KUTSİ İLHAN BETWEEN 07 FEB-07 MAR 24 IN AKSEKİ-1 AREA BOUNDED BY;

35 21.60 N - 030 04.63 E  
35 23.60 N - 030 04.55 E  
35 23.67 N - 030 07.00 E  
35 21.67 N - 030 07.07 E

WIDE BERTH REQUESTED.



**0144. AEGEAN SEA**

GUNNERY EXERCISE, ON 12, 13 AND 16 FEB 24 FROM 0500Z TO 1700Z IN AREA BOUNDED BY;

38 39.98 N - 026 44.08 E (SHORE)  
38 40.94 N - 026 32.60 E  
38 50.87 N - 026 34.55 E  
38 51.18 N - 026 46.22 E  
38 44.43 N - 026 44.93 E (SHORE)

CAUTION ADVISED.

**0145. AEGEAN SEA**

GUNNERY EXERCISE, ON 12, 13 AND 16 FEB 24 FROM 0500Z TO 1700Z IN AREA BOUNDED BY;

38 39.96 N - 026 44.10 E  
38 40.63 N - 026 35.46 E  
38 31.07 N - 026 39.58 E  
38 31.31 N - 026 48.45 E  
38 36.98 N - 026 45.83 E

CAUTION ADVISED.

**0146. MEDITERRANEAN SEA**

1. THE "CYPRUS" MENTIONED IN LARNACA NAVWARN NR MA64-050/24 IS NOT THE ORIGINAL PARTNERSHIP STATE ESTABLISHED IN 1960.

2. THEREFORE, TÜRKİYE DECLARES THAT THE TERM OF "CYPRUS" NEITHER AMOUNT TO ANY FORM OF RECOGNITION OF THE GREEK CYPRIOT ADMINISTRATION NOR PREJUDICE TÜRKİYE'S RIGHTS AND OBLIGATIONS EMANATING FROM THE TREATY OF GUARANTEE AND THE TREATY OF ESTABLISHMENT OF 1960.

3. THE EFFORTS TO LEGITIMIZE ILLEGAL CLAIMS OF THE GREEK CYPRIOT ADMINISTRATION THROUGH LARNACA NAVWARN MA64-050/24 ARE NULL AND NEITHER WAS NOR WILL BE ACCEPTED BY TÜRKİYE.

4. ANTALYA TURK RADIO NAVTEX MESSAGE FA54-0143/24 IS VALID AND EFFECTIVE. ANTALYA NAVTEX STATION WILL CONTINUE TO PROMULGATE NAVTEX MESSAGES FOR SAFETY OF MARINERS.

**0149. STRAIT OF İSTANBUL**

UNDERWATER CABLE REPAIR OPERATION, BY CS ANTONIO MEUCCI (IMO 8506062) BETWEEN 10-22 FEB 24 IN AREA BOUNDED BY;

41 11.63 N - 029 05.42 E  
41 11.16 N - 029 06.02 E  
41 12.70 N - 029 07.68 E  
41 12.91 N - 029 07.01 E

WIDE BERTH ADVISED.

**0150. SEA OF MARMARA**

UNDERWATER OPERATIONS, BY ARABACIOĞLU 571 BETWEEN 12-20 FEB 24 AND 23 FEB-10 MAR 24 FROM 0430Z TO 1730Z IN AREA BOUNDED BY;

40 45.20 N - 029 14.70 E  
40 41.20 N - 029 14.00 E  
40 41.20 N - 028 53.90 E  
40 46.00 N - 028 54.70 E

WIDE BERTH REQUESTED.

**0151. STRAIT OF İSTANBUL**

UNDERWATER CABLE REPAIR OPERATION, BY STORM KNIGHT BETWEEN 10 FEB-15 MAR 24 ALONG THE LINE JOINING THE POINTS BELOW.

41 12.82 N - 029 06.58 E

41 12.10 N - 029 07.68 E

WIDE BERTH ADVISED.

**0153. MEDITERRANEAN SEA**

FIRING EXERCISE, ON 15 FEB 24 FROM 0700Z TO 1000Z AND 16 FEB 24 FROM 0500Z TO 0800Z IN AREA BOUNDED BY;

36 49.00 N - 028 22.00 E (SHORE)

36 20.00 N - 028 36.00 E

36 20.00 N - 029 12.00 E

36 33.00 N - 029 07.00 E (SHORE)

CAUTION ADVISED.

**0154. BLACK SEA**

FIRING EXERCISE, BETWEEN 14-16 FEB 24 FROM 0700Z TO 1400Z IN AREA BOUNDED BY;

42 02.00 N - 033 02.00 E

42 16.00 N - 032 54.00 E

41 55.00 N - 032 08.00 E

41 43.00 N - 032 14.00 E

41 42.00 N - 032 20.00 E

CAUTION ADVISED.

**0156. AEGEAN SEA**

1. TASOS, AYA EVSTRATIOS, PSARA, SAMOTHRACE, LEMNOS, MYTILENE, CHIOS, NIKARIA, SAMOS, STAMPALIA, RHODES, CALKI, SCARPANTO, CASOS, PISCOPI (TILOS), MISIROS (NISYROS), CALIMNOS, LEROS, PATMOS, LIPSOS, SIMI, COS, CASTELLORIZO ISLANDS ARE IN A NON-MILITARY STATUS IN ACCORDANCE WITH THE DECISION OF 13 TH FEBRUARY 1914 BY THE CONFERENCE OF LONDON, 1923 LAUSANNE PEACE TREATY, 1923 CONVENTION RELATING TO THE REGIME OF THE TURKISH STRAITS AND 1947 PARIS PEACE TREATY. THEREFORE ANY MILITARY ACTIVITY SHOULD NOT BE CONDUCTED IN THE TERRITORIAL WATERS OF THOSE ISLANDS.

2. HOWEVER, FROM TIME TO TIME SOME STATIONS BROADCAST NAVIGATIONAL WARNINGS THAT MILITARY ACTIVITIES WILL BE CARRIED OUT IN THE AREAS INCLUDING THE TERRITORIAL WATERS OF THOSE MENTIONED ISLANDS THAT MAY ENDANGER THE SAFETY OF NAVIGATION IN VIOLATION OF INTERNATIONAL TREATIES.

3. CAUTION IS ADVISED AGAINST SUCH ACTIVITIES THAT MAY JEOPARDISE SAFETY OF NAVIGATION.

PART 4 INCLUDES THE NAVIGATIONAL WARNINGS CURRENTLY IN FORCE SUBMITTED TO NAVAREA III AREA COORDINATOR BY 13 FEBRUARY 2024, 0600Z. COASTAL WARNINGS SUBMITTED TO NAVAREA III AREA COORDINATOR ARE NOT INCLUDED IN THIS SECTION IN ORDER TO AVOID DUPLICATION. THEY ARE INCLUDED IN PART 3 WITH A NATIONAL NAVTEX NUMBER.

**2022 SERIES****0092. BLACK SEA**

DUE TO MINE DANGER NAVIGATION PROHIBITED UNTILL FURTHER NOTICE IN AREA BOUNDED BY:

<b>A</b> 46 04.0N - 033 12.8E 46 03.1N - 033 13.9E 45 55.6N - 033 08.1E 45 57.3N - 032 54.5E 46 00.9N - 033 06.8E	<b>B</b> 46 06.4N - 032 05.4E 45 57.4N - 032 53.3E 45 49.2N - 032 47.0E 45 59.7N - 032 02.4E	<b>C</b> 46 09.4N - 032 06.6E 46 07.0N - 032 05.5E 45 58.2N - 032 54.2E 45 59.5N - 033 05.5E 46 00.9N - 033 05.5E 46 00.9N - 033 04.8E COASTLINE
<b>D</b> 46 32.4N - 031 01.2E 46 32.6N - 031 26.3E 46 28.0N - 031 27.9E 46 27.9N - 031 00.8E	<b>E</b> 46 34.9N - 031 30.5E 46 35.6N - 031 29.6E 46 34.7N - 031 26.1E 46 28.1N - 031 28.4E 46 21.8N - 031 30.3E 46 22.2N - 031 31.9E COASTLINE	
<b>F</b> 46 35.8N - 031 01.0E 46 34.5N - 031 00.5E 46 35.7N - 031 05.7E 46 35.2N - 031 05.9E 46 34.9N - 031 21.7E 46 35.5N - 031 21.7E 46 35.5N - 031 23.3E 46 34.7N - 031 25.1E 46 36.2N - 031 30.7E 46 36.7N - 031 31.8E COASTLINE	<b>G</b> 46 31.5N - 030 44.2E 46 31.7N - 030 46.6E 46 30.9N - 030 49.8E 46 33.4N - 030 59.7E 46 36.0N - 031 00.8E COASTLINE	

**0122. BLACK SEA**

POSSIBLE DRIFTING MINES IN THE NORTHWEST, WEST AND SOUTHWEST AREAS OF THE BLACK SEA  
CAUTION IS ADVISED.

**0124. BLACK SEA**

WAR RISK AREA, IN NORTHWESTERN PART OF BLACK SEA TO NORTHERN OF LINE

45 12.2N - 029 41.1E  
45 11.5N - 029 41.4E  
45 11.5N - 033 10.5E

FROM 19 MAR 22 UNTIL FURTHER NOTICE.

**2023 SERIES****0023. BLACK SEA**

THE BLACK SEA GRAIN INITIATIVE

JCC HAS ESTABLISHED A ROUTE FOR VESSELS INBOUND AND OUTBOUND OF UKRAINIAN PORTS. THE ROUTE IS 320NM LONG AND CONNECTS THE LISTED UKRAINIAN PORTS WITH INSPECTION AREAS INSIDE TURKISH TERRITORIAL SEAS.

THE MARITIME HUMANITARIAN CORRIDOR (MHC) FORMS PART OF THIS ROUTE AND EXTENDS FROM THE BOUNDARY OF UKRAINIAN TERRITORIAL SEAS TO THE SOUTHERN WAYPOINT OF THE HIGH SEAS TRANSIT CORRIDOR (HSTC).

WHILST TRANSITING THE MHC NO MILITARY SHIP, AIRCRAFT OR UAV MAY CLOSE WITHIN A RADIUS 10NM OF ANY VESSEL ENGAGED IN THE INITIATIVE AND TRANSITING THE CORRIDOR. VESSELS ENCOUNTERING PROVOCATIONS OR THREATS WHILE TRANSITING THE MHC SHOULD REPORT IMMEDIATELY TO THE ICC. NO VESSEL SHALL TRANSIT THE MHC WITHOUT THE AUTHORISATION OF THE JCC.

PILOTS WILL EMBARK FOR PASSAGE BETWEEN BERTH AND HOLDING AREA.

CHORNOMORSK TO HOLDING AREA. CHANNEL WIDTH UP TO 200M:

46 24.000 N - 030 54.000 E  
46 20.500 N - 030 43.200 E  
46 20.000 N - 030 42.700 E  
46 18.842 N - 030 41.807 E  
46 19.123 N - 030 40.596 E

ODESA TO HOLDING AREA. CHANNEL WIDTH UP TO 200M:

46 30.000 N - 030 54.000 E  
46 30.000 N - 030 46.400 E  
46 29.902 N - 030 46.043 E  
46 29.986 N - 030 44.542 E

PIVDENNYI TO HOLDING AREA. CHANNEL WIDTH UP TO 200M:

46 30.500 N - 030 57.000 E  
46 32.600 N - 030 57.000 E  
46 33.342 N - 031 00.044 E  
46 36.187 N - 031 01.000 E

HOLDING AREA:

46 30.500 N - 030 54.000 E  
46 30.500 N - 030 58.200 E  
46 24.000 N - 030 58.200 E  
46 24.000 N - 030 54.000 E

VESSEL MUST TRANSIT BETWEEN THE HOLDING AREA AND MHC THROUGH THE AREA BOUNDED BY:

46 24.000 N - 030 54.000 E  
46 19.000 N - 031 05.000 E  
46 12.000 N - 031 07.500 E  
46 12.000 N - 031 12.500 E  
46 27.000 N - 031 10.500 E  
46 28.200 N - 030 58.200 E

THE HSTC IS 83NM LONG AND 3NM WIDE. WHEN TRANSITING THE HSTC VESSELS ARE CONSIDERED RESTRICTED IN THEIR ABILITY TO MANOEUVRE AND SHOULD DISPLAY THE APPROPRIATE LIGHTS/SHAPES. VESSELS MUST TRANSIT BETWEEN 0500 TO 2100 LOCAL.

HSTC (CENTRELINE):

44 53.000 N - 030 39.500 E 008/188 45NM  
45 37.100 N - 030 48.100 E 025/205 38NM  
46 12.000 N - 031 10.000 E

A SOUTHERN WAITING AREA (SWA) IS DESIGNATED AS A TEMPORARY HOLDING AREA FOR VESSELS ENGAGED IN THE INITIATIVE. INBOUND VESSELS MAY USE THE SWA TO AWAIT TRANSIT DURING AUTHORISED HOURS, INFORMING THE JCC THROUGH ISTANBUL TRAFFIC:

SWA:

44 50.000N - 030 10.000E  
44 50.000N - 030 25.000E  
44 55.000N - 030 25.000E  
45 00.000N - 030 10.000E

VESSELS ON PASSAGE BETWEEN THE MHC AND THE TURKISH INSPECTION AREAS SHALL PASS THROUGH POSITION 42 19.15N, 029 27.00E.

ISTANBUL VTS WILL INFORM AND DIRECT VESSELS TO THE APPROPRIATE INSPECTION AREA

TURKISH INSPECTION AREA (BLACK SEA):

41 14.900N - 028 59.580E  
41 17.260N - 028 59.580E  
41 17.260N - 029 02.200E  
41 15.500N - 029 04.600E  
41 15.200N - 029 04.600E

TURKISH INSPECTION AREAS (SEA OF MARMARA):

41 00.360N - 028 59.130E  
40 59.330N - 028 58.570E  
40 58.090N - 028 56.470E  
40 59.840N - 028 56.470E

40 58.480N - 028 53.280E  
40 59.500N - 028 56.280E  
40 58.060N - 028 56.280E  
40 56.460N - 028 53.280E

OTHER THAN IN CASE OF EMERGENCY, PORT CALLS AND PROLONGED STOPS ARE NOT PERMITTED DURING THE TRANSIT. SHIP TO SHIP TRANSFERS ARE NOT AUTHORISED.

VESSELS PARTICIPATING IN THE INITIATIVE MUST TRANSMIT ON AIS AT ALL TIMES.

ADDITIONAL PROCEDURES FOR VESSELS WISHING TO PARTICIPATE IN THE INITIATIVE ARE CONTAINED IN IMO CIRCULAR LETTER 4611 (SERIES).

#### **0049. MEDITERRANEAN SEA - BLACK SEA AND AZOV SEA**

UPDATE OF THE INOPERATIVE INTERNATIONAL NAVTEX STATIONS:

LA GARDE (FRANCE)- NOT OPERATIONAL  
SÜRT (LIBYA)- NOT ESTABLISHED  
KELIBIA (TUNISIA)- TRANSMITTING THROUGH MALTA  
BERDIANSK (UKRAINE)- NOT OPERATIONAL  
ALEXANDRIA (EGYPT)- NOT OPERATIONAL

#### **0097. EASTERN MEDITERRANEAN SEA - LIBYA**

DUE TO THE RECENT FLOODS IN LIBYA THERE ARE UNKNOWN SOUNDINGS AND LOST AIDS TO NAVIGATION. THEREFORE, EXTREME CAUTION IS ADVISED IN THE COASTAL WATERS OF LIBYA AND ITS PORTS UNTIL FURTHER NOTICE.

#### **0115. ADRIATIC SEA**

DRILLING OPERATIONS. BY KEY MANHATTAN (IMO: 8752154; MMSI: 576622000); FROM 13 DEC 23 TO 31 MAR 24; IN POSITION:

44 30.51N - 012 22.33E

**2024 SERIES****0006. BLACK SEA**

DRILLING OPERATIONS. BY FATIH (IMO 9503770. MMSI 271046008) AND SUPPORTED BY ALTAN ILHAN AND MÜRÜVVET ILHAN; FROM 16 JAN24 TO 04 APR24; IN AREA BOUNDED BY:

42 52.40 N - 031 08.30 E  
42 52.52 N - 031 15.95 E  
42 48.40 N - 031 16.07 E  
42 48.28 N - 031 08.43 E

10 NM BERTH REQUESTED.

**0008. ADRIATIC SEA**

DRILLING OPERATIONS. BY RESOURCEFUL (IMO 87688476; MMSI 577386000); FROM 22 JAN24 TO 31 MAR24; IN POSITION: 44 26.27N- 012 25.33E

**0011. BLACK SEA - TURKEY**

DRILLING OPERATIONS BY KANUNİ (IMO 9541203, MMSI 271047822) SUPPORTED BY OSMAN BEY, HAKAN İLHAN AND MIHRIMAH; DAYS 31 JAN24 TO 19 APR24 IN AREA BOUNDED BY;

42 49.60 N - 031 12.78 E  
42 51.60 N - 031 12.72 E  
42 51.65 N - 031 15.43 E  
42 49.65 N - 031 15.50 E

10 NM. BERTH REQUESTED.

**0012. WESTERN MEDITERRANEAN SEA - SARDEGNA**

GEO TECHNICAL SURVEY BY N/G DRILLER (IMO 9420186/MMSI 247452300); DAYS 1 FEB24 TO 15 APR24; IN THE FOLLOWING POINTS:

39 13.986N - 007 49.475E  
39 16.688N - 007 48.059E  
39 18.953N - 007 48.563E  
39 20.140N - 007 45.688E  
39 20.904N - 007 48.110E  
39 19.713N - 007 50.977E  
39 21.587N - 007 53.618E  
39 22.575N - 007 53.424E  
39 24.378N - 007 52.486E  
39 25.132N - 007 51.535E

WIDE BERTH IS REQUESTED

**0013. BLACK SEA**

DRILLING OPERATIONS BY YAVUZ (IMO 9503768. MMSI 271046765) SUPPORTED BY ORHAN BEY, SANCAR AND MIHRIMAH; DAYS 06 FEB 24 TO 15 APR 24; IN AREA BOUNDED BY:

42 48.99 N - 031 15.61 E  
42 50.99 N - 031 15.56 E  
42 51.03 N - 031 18.28 E  
42 49.03 N - 031 18.33 E

10 NM. BERTH REQUESTED.

**0015. EASTERN MEDITERRANEAN SEA - TURKEY**

DRILLING OPERATIONS, BY ABDULHAMID HAN (IMO 9705093, MMSI 271050408) AND SUPPORTED BY MIHRIMAH, AYBUKE AND KUTSİ ILHAN; FROM 07 FEB24 TO 07 MAR24; IN ARE BOUNDED BY:

35 21.60 N - 030 04.63 E

35 23.60 N - 030 04.55 E

35 23.67 N - 030 07.00 E

35 21.67 N - 030 07.07 E

WIDE BERTH REQUESTED

Drilling rigs (to the NtM 0016/24) \_\_\_\_\_ :

AREA/Rig Name	Latitude	Longitude
<b>Mediterranean Sea (South/Southeast)</b>		
Maridive 520	31 24.00 N	030 12.30 E
Sneferu	31 26.20 N	032 58.00 E
P. Fouad	31 30.90 N	032 31.60 E
Scarabeo 6	31 36.00 N	030 00.10 E
Atwood Aurora	31 36.30 N	030 04.70 E
Ensko DS-6	31 36.60 N	029 50.30 E
Karous	31 37.80 N	032 14.10 E
Mari - B	31 44.90 N	034 18.30 E
JP Bussel	31 46.10 N	031 20.60 E
Temsah SE-1	31 48.40 N	031 18.40 E
Senefru	31 48.90 N	030 56.10 E
Rosetta-1	31 50.80 N	030 31.20 E
Maersk Guardin	31 50.80 N	030 38.50 E
Ocean Lexington	31 53.20 N	031 53.40 E
El Qaher-2	31 54.30 N	032 31.30 E
Adryatic 4	31 55.50 N	032 31.30 E
Maersk Discoverer	32 03.30 N	032 18.70 E
Discoverer Americas	32 15.50 N	028 38.70 E
Atwood Beacom	32 53.80 N	035 01.10 E
Pride North America	33 00.30 N	033 43.30 E
Stena Drill Max	33 13.50 N	034 17.30 E
Didon	33 47.40 N	011 53.00 E
Hasdrubal	34 08.90 N	011 36.60 E
Miskar	34 22.40 N	011 52.00 E
IMO 9705093	35 22.50 N	030 06.00 E
Halk El Menzel	35 55.60 N	011 33.70 E

**Adriatic Sea - Ionian Sea**

Aquila2	40 55.80 N	018 19.60 E
Bonaccia	43 35.50 N	014 21.50 E
Annalisa	44 10.20 N	013 06.80 E
Steward	44 12.80 N	012 46.50 E
Annabella	44 13.70 N	013 04.70 E
Morena I	44 13.80 N	012 28.90 E
Ika - A	44 21.50 N	013 29.30 E
IMO: 8768476; MMSI: 577386000	44 26.30 N	012 25.30 E
Ida-B	44 26.80 N	013 29.10 E
Armida 1	44 28.50 N	012 26.90 E
Tea	44 30.00 N	013 01.10 E
IMO: 8752154; MMSI: 576622000	44 30.50 N	012 22.30 E
Irina	44 31.70 N	013 22.80 E
IMO 8752283	44 38.10 N	013 12.40 E
Ana	44 41.00 N	013 16.10 E
Ivana B	44 41.20 N	013 13.10 E
Vesna	44 41.20 N	013 19.10 E
Ivana E	44 44.70 N	013 14.80 E
Ivana D	44 47.10 N	013 15.80 E
Izabela South	44 57.50 N	013 09.10 E
Ocean King	44 58.50 N	013 08.00 E
Izabela North	44 58.80 N	013 07.80 E



**Black Sea - Sea of Azov**

YAVUZ (IMO-9503768)	42 50.10 N	031 17.30 E
IMO 9541203,MMSI 271047822	42 50.80 N	031 13.90 E
IMO 9503770,MMSI 271046008	42 52.40 N	031 08.30 E
Globetrotter 2	43 04.10 N	029 28.60 E
Deepwater Champion	43 52.10 N	030 45.60 E
Saturn	44 04.10 N	029 58.00 E
Ana	44 04.30 N	029 58.20 E
Uranus	44 10.40 N	030 08.20 E
Tavrida	45 21.40 N	030 54.20 E
B-312	45 34.20 N	032 47.30 E
Ukraine(B-319)	45 35.40 N	032 42.80 E
Number 11	45 40.50 N	031 41.10 E
Sivash	45 42.40 N	031 52.60 E
Number 10	45 42.70 N	031 51.50 E
Geolog-1	46 31.80 N	037 01.00 E

1. **158 TURKISH COAST GUARD Report Line** should be reached via **+90 312 158 00 00**, in order to avoid drifting of the GSM calls towards other countries' call centers, especially those made in Aegean Sea and high seas.

2. The establishment of “**151 FREE EMERGENCY LINE FOR COASTAL SAFETY**” for the aim of announcing the failures of aids to the navigations (lights, buoys) in Turkish Coasts to serve the aids to the navigation in the responsibility of the General Directorate of the Coastal Safety (Ministry of Transport) Department of Aids to the Navigation is announced to the mariners and all the institutions related.

3. Current navigational warnings promulgated by NAVTEX and TRT radio can be reached via the link “Navigational Warnings” on [www.shodb.gov.tr](http://www.shodb.gov.tr).

4. Geographical Information System has been at mariners service since 02 Jan 2019. (<http://casdeniz.dzkk.tsk.tr>) Navigational warnings, inoperative AtoNs and information on paper charts can be accessed via web based chart.

5. General Directorate of Maritime, Main Search and Rescue Coordination Center (MSRCC) is tasked with providing the highest level of coordination in search and rescue matters resulting from sea and air vehicles. The contact details of MSRCC are given below.

6. Some of the data used in the compilation of charts may not be positioned accurately depending on the age and quality of the survey. Also, the survey data may contain positional errors within the limits set by the International Hydrography Organization (IHO). The positions of the navigational aids may vary according to the measurement devices and environmental conditions. Particular caution is advised when navigating in vicinity of dangers, even when using the GNSS based global positioning system.

MSRCC contact information:

PHONE NUMBER \_\_\_\_\_ :

+90 312 231 91 05

+90 312 232 47 83

+90 552 727 0 727 (SAR 0 SAR)

+90 312 231 33 74 (TRMCC)

FAX \_\_\_\_\_ :

+90 312 232 08 23

+90 312 231 29 02 (TRMCC)

E-MAIL \_\_\_\_\_ :

[SAR@uab.gov.tr](mailto:SAR@uab.gov.tr)

[trmcc@uab.gov.tr](mailto:trmcc@uab.gov.tr) (TRMCC)

SAT PHONE NUMBER \_\_\_\_\_ :

+87376 41 42 267

INMARSAT-C TELEX:

+4 271 22324

## (1) ONHO WEB SITE

Weekly Notices to Mariners Bulletin can be viewed on ONHO web-site  
<http://www.shodb.gov.tr>. In any disagreement or incompatibility, Turkish text is valid.

## (2) ONHO NOTICES TO MARINERS CUMULATIVE LIST

“CUMULATIVE LIST” showing the list of Notices to Mariners affecting Turkish Charts since 2000 is available in our web site.

## (3) NAVTEX BROADCASTS

Directorate General of the Coastal Safety makes NAVTEX broadcasting in order to conform the marine communication service to GDMSS on frequencies of 490 Khz and 4209.5 Khz in Turkish and 518 Khz in English in below periods.

For 490 Khz. ;		BROADCAST CODE		BROADCAST TIME (UTC)			
SAMSUN	A	00.00	04.00	08.00	12.00	16.00	20.00
İSTANBUL	B	00.10	04.10	08.10	12.10	16.10	20.10
İZMİR	C	00.20	04.20	08.20	12.20	16.20	20.20
ANTALYA	D	00.30	04.30	08.30	12.30	16.30	20.30
For 4209.5 KHz. ;							
İSTANBUL	M	02.00	06.00	10.00	14.00	18.00	22.00
For 518 KHz. ;							
İSTANBUL	D	00.30	04.30	08.30	12.30	16.30	20.30
SAMSUN	E	00.40	04.40	08.40	12.40	16.40	20.40
ANTALYA	F	00.50	04.50	08.50	12.50	16.50	20.50
İZMİR	I	01.20	05.20	09.20	13.20	17.20	21.20

## (4) DGPS BROADCASTS

The data related to DGPS Stations established in the Straits of İstanbul and Çanakkale in the scope of Turkish Straits Vessel Traffic Service (TSVTS) and started broadcasting are presented below.

STATION INFORMATION	THE STRAIT OF İSTANBUL	THE STRAIT OF ÇANAKKALE
(A) Station Name	: Türkeli Light	Kumkale
(B) Transmitter ID No.	: 373	374
(C) Reference ID No.	: 545 / 546	547 / 548
(D) Station Position	: 41°14'.19N, 29°06'.46E	39°59'.37N, 26°10'.84E
(E) Range	: 160 Miles	160 Miles
(F) Type	: RTCM	RTCM
(G) Frequency	: 301 KHZ	307.5 KHZ
(H) Datum	: WGS - 84	WGS - 84

## **INSTRUCTIONS FOR HYDROGRAPHIC MEMORANDUM**

1. *The following issues affecting safety at sea and navigation should be notified to the Office of Navigation, Hydrography and Oceanography according to part 25 of the 4 th Presidency Decree published in the Official Gazette dated July 15, 2018 and numbered 30479. All mariners are requested to cooperate in this activity for the safety of life and property.*

a. *Changes, additions and discrepancies between published items and the conditions actually observed. ( For example new wharf, pier, mole, sea filling, wreck, outfall and intake, new lighthouse, buoy establishment, sweeping, fisherman shelter, marina, pool, pontoon, harbour launch, dolphin, marine farm etc.)*

b. *Changes of depth determined /reported within the limits of the harbour.*

c. *Differences between the coast view in approaches to the port and the charts and guide books.*

d. *Shape and colour discrepancies between the actual beacon and mooring buoys and the ones in the charts and nautical publications.*

e. *Discrepancies between the beacon buoys, lights and fog signals and the charts and nautical publications*

f. *Dangerous floating objects.*

g. *Other issues necessary to be reported.*

2. *The largest scale chart should be used and a sketch (if possible) should be forwarded while reporting the issues above.*

3. *The brand mark and model of the echo sounder equipment used while fixing the changes of depths need to be indicated and the sounding paper need to be forwarded.*

4. *The datum of the coordinate (ED50, WGS84, PULKOVO 1942 etc) need to be indicated when notifying the coordinates of the discrepancies for the precision.*

TN-ONHO

---

## **HYDROGRAPHIC MEMORANDUM**

General location of the data constituting the basis for the memorandum :

Type of information :

Coordinates : .....N.....E.  
and DATUM DATUM (WGS84, ED50 etc)

Turkish Charts Affected :

Explanations :